



*City of Dallas
Five-Year
Infrastructure Management
Program (IMP)
FY 2024 - 2028*

City of Dallas Five-Year Infrastructure Management Program (IMP) FY 2024- FY 2028

Table of Contents

Executive Summary	Pg. 3
Equity Priority Zones.....	Pg. 6
Street Maintenance	Pg. 7
Sidewalk Maintenance	Pg. 14
Alley Maintenance.....	Pg. 17
Bridge Maintenance	Pg. 20
Appendix A - Website Resource Page.....	Pg. 22
Appendix B Street Listing	Pg. 23
• FY 24-28 Maintenance Projects	
Appendix C - Sidewalk Listing	Pg. 221
• Active Bond Projects	
• Sidewalk Master Plan Projects	
Appendix D - Improved Alley Listing	Pg. 223
• Improved Alley Maintenance Projects	
Appendix E - Unimproved Alley Listing.....	Pg. 237
• Unimproved Alley Maintenance Projects	
Appendix F– Bridge Listing.....	Pg. 252
• Bridge Maintenance Program Projects	

Cover Photo Credit: Photo by [STL from Above](http://stlfromabove.com), stlfromabove.com

City of Dallas Five-Year Infrastructure Management Program (IMP) FY 2024 - FY 2028

Executive Summary

This is the sixth year of the publication of the Infrastructure Management Program (IMP) from the Department of Public Works. Providing a transparent view of the overall health of the City’s infrastructure, the budget to maintain or increase existing conditions, and the plans PBW has in place for our streets, sidewalks, alleys, and bridges.

Table 1 -Proposed Five-Year IMP Maintenance Program Budgets

<i>Program</i>	<i>FY24</i>	<i>FY25</i>	<i>FY26</i>	<i>FY27</i>	<i>FY28</i>	<i>Total</i>
Streets	\$141.0M	\$68.0M	\$68.0M	\$68.0M	\$68.0M	\$413.0M
Bridge	\$4.4M	\$4.4M	\$4.4M	\$4.4M	\$4.4M	\$22.0M
Sidewalks	\$5.3M	\$5.3M	\$5.3M	\$5.3M	\$5.3M	\$26.5M
Alleys - Unimproved	\$1.3M	\$1.3M	\$1.3M	\$1.3M	\$1.3M	\$6.5M
Alleys - Improved	\$2.0M	\$2.0M	\$2.0M	\$2.0M	\$2.0M	\$10.0M
Total	\$154.0M	\$81.0M	\$81.0M	\$81.0M	\$81.0M	\$478.0M

Note: All grayed out cells budgets are subject to annual appropriations and may change. Budgets provided in this table

Program Budgets

The IMP program budgets for the major Public Works assets such as; streets, sidewalks, alleys and bridges. Table 1 above shows the five-year IMP’s proposed budgets by strategic infrastructure area for maintenance work. Budgets shown in FY 2024-28 are program budgets needed to accomplish the annual goals established in this document. Program budgets also include funding for testing and inspection. Not all dollars go directly to maintenance.

Street Maintenance

FY 2024

**Investment:
\$141.0M (C.O.
and IMP Funds)**

In FY23, we were able to carry out the

Table 2 - Planned IMP Street Projects Activity - FY 24-28						
<i>Funding Source</i>	<i>FY 24</i>	<i>FY 25</i>	<i>FY 26</i>	<i>FY 27</i>	<i>FY 28</i>	<i>Total</i>
Cert of Obligation-Street	\$73.0M	\$0.0M	\$0.0M	\$0.0M	\$0.0M	\$73.0M
Maint. (Street Ops/ Contract)	\$68.0M	\$68.0M	\$68.0M	\$68.0M	\$68.0M	\$340.0M
Total	\$141.0M	\$68.0M	\$68.0M	\$68.0M	\$68.0M	\$413.0M

recommended treatments identified in the new paving plan putting us on track towards maintaining our current overall network PCI or increasing it if budget allowed in the future. Table 2, shows the streets maintenance funding breakdown.

City of Dallas Five-Year Infrastructure Management Program (IMP) FY 2024 - FY 2028

Executive Summary

Street Maintenance (continued)

Pavement Condition Index (PCI) Rating

Each street segment in the City’s inventory has a Pavement Condition Index (PCI) Rating of 0-100 (“0” being a completely failed street and “100” being a brand new street). One of the best uses of the PCI data is to track overall trends rather than focusing on an absolute value assigned at the individual street segment level. Is the City trending up or trending down? How is the overall PCI trending in this Council District, or neighborhood? PCI trending is an important concept for us to run predication analysis for budgeting purposes as well as to determine the overall success of the pavement model.

PCI Data Collection

The last pavement condition survey for the City streets was performed during Fall, 2022 to Spring, 2023 and the entire City streets network condition was updated according to the new collected data. With every data collection, City’s baseline PCI will be updated. The latest pavement condition survey results cost estimates per treatment was uploaded to the City’s pavement model. Annual work plans are generated using the recommended treatments determined by the pavement model analysis.

Pavement Management Strategy and Project Selection

City staff began working with a pavement management consultant to develop an optimized paving model sophisticated enough to handle the complexities of the City of Dallas’ paving system in 2020. Due to the changes in inflation, contactors maintaining workforce, supply chain issues, and the updated condition data based on the most recent pavement condition survey, the average annual budget has increased. PBW has added an inflation factor to provide a more realistic annual need. It was identified based on the prediction analysis created by the updated pavement model that, a budget of approximately \$266 Million will be needed every year for five (5) years to maintain zero degradation on the current City’s overall network condition (PCI). A higher investment will be needed annually in order to improve the City’s overall network condition (PCI). The ultimate goal for the City’s Infrastructure Management Program (IMP) shall be not to only maintain the overall condition but to improve it.

Needs Inventory / Bond Programming

In FY 2023 Public Works has updated the Needs Inventory to incorporate the updated paving model results for reconstruction and resurfacing candidates based on the new condition surveys. There have been several bond program scenarios proposed to City Council for funding on the 2024 Bond Program. However, since the final bond program allocations have not been specified at the time of publishing this document,

Public Works has conducted an analysis based on the presumption of the staff-recommended bond scenario totaling \$532 million for Proposition A. Subsequently, an analysis was conducted, comparing this recommended scenario with the City's objective of achieving zero degradation.

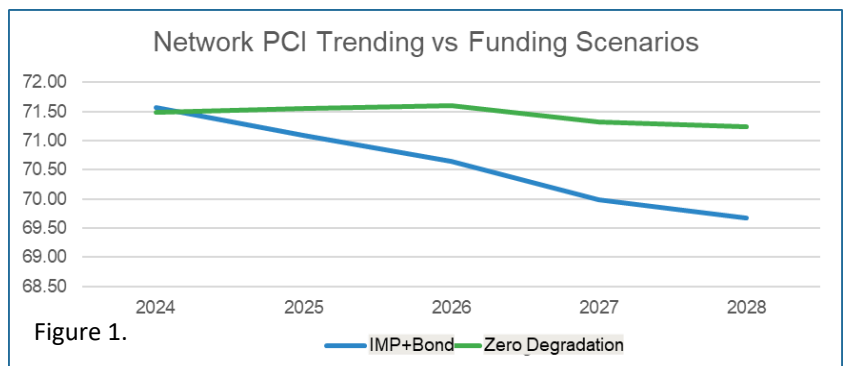


Figure 1.

City of Dallas Five-Year Infrastructure Management Program (IMP) FY 2024 - FY 2028

Executive Summary

Sidewalk Maintenance

FY 2024 Investment: \$5.3M

The FY 2024-2028 IMP continues to complete projects from the IMP 5-year program. As well as projects listed in the Sidewalk Masterplan to compliment the ongoing ADA Transition Plan.

Alley Maintenance

FY 2024 Investment: \$3.3M

Unimproved Alleys— \$1.3M

Improved Alleys—\$2.0M

In FY 2024, Public Works continued with the fifth year of Unimproved Alley projects throughout the City. It will be the third year the Improved Alley program will be funded. This year the PBW has developed Construction Master Service Agreement for Alley maintenance. This contract, was around \$2.0M in value and it was awarded to the lowest responsible bidder.

Bridge Maintenance

FY 2024 Investment: \$4.4M

Bridge Maintenance—\$3.4M

Emergency Bridge Repairs—\$1.0M

FY 2024 will be the fourth year a bridge program was funded and the second year of funding at a level of \$4.4M, that will establish a meaningful contribution to the 10-year Bridge maintenance program that was discussed in the May 2022 Transportation Committee meeting


FY 2024-2028 IMP Community Resources

Aside from this document, other data such as maps of projects managed by other departments and pavement condition index ratings can be found on the City of Dallas' Public Works webpage at:

<https://bit.ly/306wfpO>

Acknowledgement

Lastly, a special word of thanks goes to the Public Works teams of Pavement Management, Financial Services, Street Operations, Service Maintenance Area Administration, and the Sidewalk and Assessment Program for the coordination, infrastructure condition modeling, field verification, project selection, and forecasting of funds that went into the development of this IMP. Thanks are also extended to Dallas Water Utilities, Sanitation, and Transportation Departments for their efforts in coordinating these projects.



HOME
ABOUT THE DIRECTOR
ADMINISTRATIVE AND FINANCIAL SERVICES
CITY SERVICE REQUEST
CONSTRUCTION STANDARDS
DATA AND MAPS
ENGINEERING, INTERAGENCY AND SURVEY SERVICES
PARTNERSHIP PROGRAMS
PAVEMENT MANAGEMENT
REAL ESTATE
RIGHT-OF-WAY MANAGEMENT

Welcome to the Department of Public Works

Ali Hatefi, PE., CFM, Director

320 E. Jefferson Blvd.
Dallas, Texas 75203
214-671-0737

Sandra Donehoo, Executive Assistant
214-671-0737

Resurfacing, Street Cut and Pavement Management

Derek White, Ph.D., P.E., Interim Assistant Director
469-670-0087

Front Desk
214-948-4290

Street Operations Division
Tina Richardson, Assistant Director

- [Small Cell Application](#)
- [Small Cell Design Manual](#)
- [Above Ground Utility Structure Placement Guidelines](#)
- [IMP 5-Year Document](#)
- [Sidewalk Master Plan](#)
- [ROW Permit Map](#)
- [Request for Survey Vault Documents](#)
- [Survey Vault Open by Appointment Only](#)
- [Interagency Coordination Process Manual](#)

City of Dallas Five-Year Infrastructure Management Program (IMP) FY 2024- FY 2028

Equity Priority Zones

Utilizing the Equity Atlas developed by the 2022 Racial Equity Plan, the Department of Public Works updated their equity map to include:

- Dallas Equity Atlas Risk Score of 4 or 5. The Dallas Equity Atlas covers the entire City with a score between 1 and 5.
- Historically Underserved Neighborhoods including: Five-Mile, Joppa, Pleasant Grove, & West Dallas Area Infrastructure.
- Focus Areas from the Dallas Sidewalk Master Plan.

For the development of the FY24-FY28 IMP, the pavement model was configured to maintain a minimum of 20% of fund allocation in the Equity Priority Areas. In FY24, a total of \$28.18M was allocated to infrastructure improvements in the areas of inequity shown in Figure 2.

With the development of the 2024 Bond Program, PBW is working with the Office of Equity and Inclusion and the Office of Bond & Construction Management to ensure that the map shown in Figure 2 is in alignment with the goals of the Racial Equity Plan and the Bond Program.

Equity Priority Areas, City of Dallas

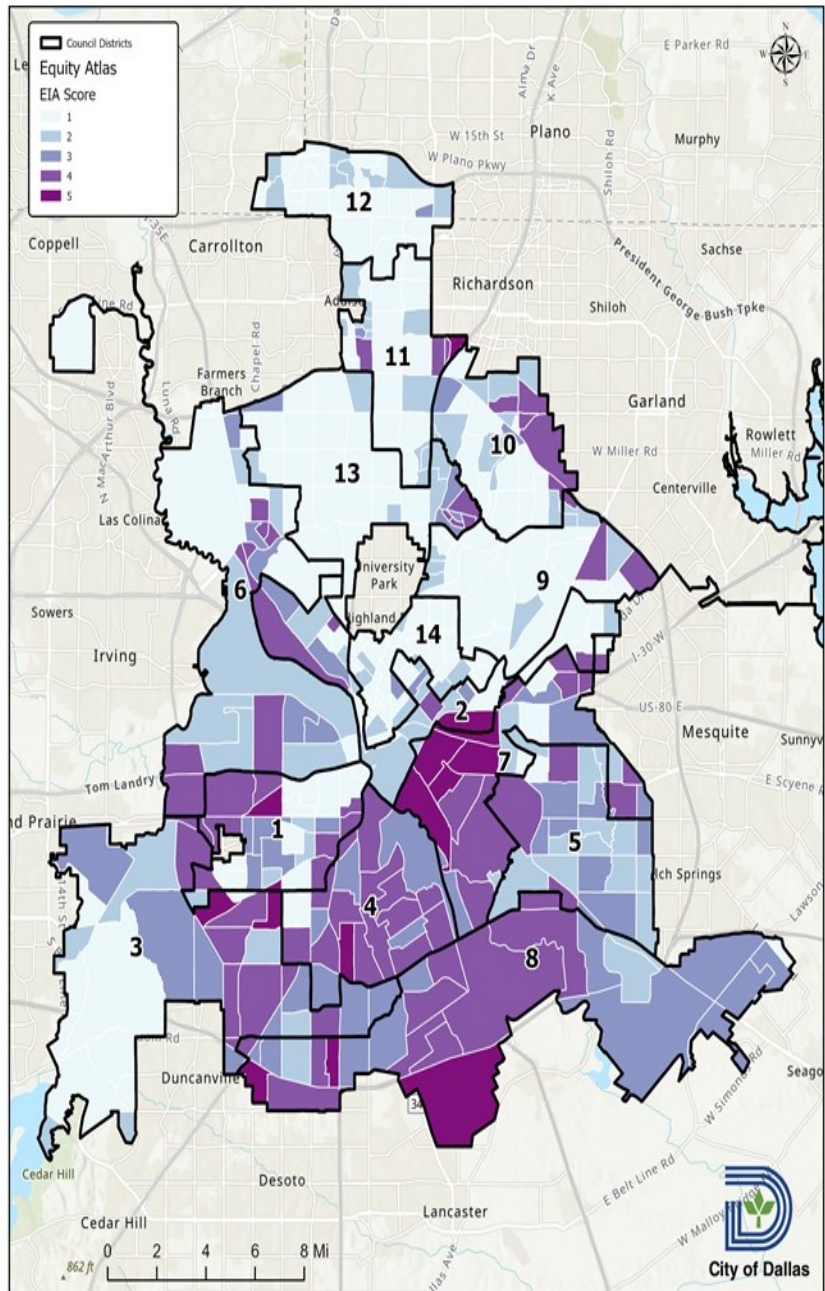


Figure 2. DRAFT Equity Priority Zone Areas for PBW

City of Dallas Five-Year Infrastructure Management Program (IMP) FY 2024 - FY 2028

Street Maintenance

Pavement Management Strategy

The City of Dallas has developed a new pavement management strategy by creating a systematic approach that optimizes budget allocation, prioritizes maintenance and rehabilitation efforts based on long term benefit, and uses data –driven decision making in maximizing the longevity, safety, and cost-effectiveness of its roads infrastructure. This process starts first with the City’s innovative approaches of data collection, through the development of the pavement modeling using optimization of budget method, to finally the implementation of the recommended work plans to meet the established projection of the City’s infrastructure improvement.

Data Collection

In the Spring of 2023, the City had it’s latest pavement condition assessment survey done on all City Streets. This survey is the basis of the PCI development. Pavement distresses are identified and rated based on their severity. The quantity and severity of the distresses are established for every pavement section, typically a block intervals. A Pavement Condition Index score is then developed for each block.

Pavement condition assessment data is used to “grade” each street segment with a rating from 0-100. A PCI rating of “0” represents a completely failed street while a PCI rating of “100” represents a brand new street. The City utilizes ranges of PCI scores to group similarly rated streets.




Table 6—City of Dallas PCI Ranges	
Rating	PCI Range
A	100-85
B	70-84.9
C	55-69.9
D	40-54.9
E	0-39.9

This latest survey was similar to past years data collection and analysis but in addition, it also included an Artificial Intelligence (AI) model based on the latest ASTM E3303 criteria.


The PCI score is reset and a new overall pavement condition score is developed with each survey. With each new survey results, it is anticipated the new PCI scores will reflect the investment being put into the City Infrastructure.

City of Dallas Five-Year Infrastructure Management Program (IMP) FY 2024 - FY 2028

Street Maintenance (continued)

Pavement Modeling- ASTM E3303 Implementation

The pavement data collection methodology has been updated starting in 2023 to the latest ASTM standards for automated pavement assessment. The new ASTM E3303 standard was introduced in November 2021 to provide more accurate and repeatable detection of cracking distresses on the pavements and convert them to a PCI score. Past standards, including the ASTM D6433 standard that the City used, relied on an older methodology based on visual, “boots on the ground” assessment of the pavements, which did not lend itself to providing accurate results using the latest automated technology available to the City.



The City will continue reporting PCI as an overall health indicator of each pavement section as well as the average for the network. But the components used to compute the value will be more in line with today’s technology and standards for detecting cracks, rutting, faulting, ride quality, and other critical pavement condition values.

Next Generation Pavement Performance Measures

The City has utilized the Pavement Condition Index (PCI) for many years to report the health of the City’s pavement network. PCI is a useful measurement to convey the condition of the pavement in terms of the commonly used 0-100 scale, similar to grading in school. It is also widely adopted among agencies. However, it has some drawbacks in clearly conveying the overall network health since pavement conditions can have many competing factors. In particular, we could describe the network or an individual road segment health in terms of a score such as PCI, or as a grade such as Good, Fair, Poor condition categories, or in terms of the dollars needed to achieve a certain level of performance. We can also describe the network health in terms of Backlog of unfixed roads, summing the dollars or lane miles left untreated after the budget is expended each year. As Backlog increases with time, it means the network is generally deteriorating faster than the budget can keep up. If the Backlog decreases, it means the budget is sufficient to lower the number of roads needing repair. Backlog is sensitive to the type of repairs needed, the cost of individual repairs, and the rate of deterioration of certain repairs. For instance, the Backlog of lane miles to be treated can be relatively low, but the Backlog of cost can be high if the majority of repairs needed are substantial, such as high percentages of reconstruction or major rehabilitation.

City of Dallas Five-Year Infrastructure Management Program (IMP) FY 2024 - FY 2028

Street Maintenance (continued)

Pavement Modeling

Pavement modeling, in the context of pavement engineering and management, refers to the use of mathematical and computational models to simulate and predict the behavior, performance, and deterioration of road pavements over time. These models help engineers and transportation agencies make informed decisions about pavement design, maintenance, and rehabilitation strategies. This City of Dallas have used pavement modeling to perform life-cycle cost analyses, helping in estimating the long-term costs associated with different pavement design and maintenance strategies. This information assists in selecting cost-effective options when creating workplans. Figure 3 shows how the City's pavement management model allows for the optimization of maintenance and rehabilitation strategies. It helps determine when and where to apply various treatments (e.g., resurfacing, patching, reconstruction) to extend the pavement's lifespan while minimizing costs.

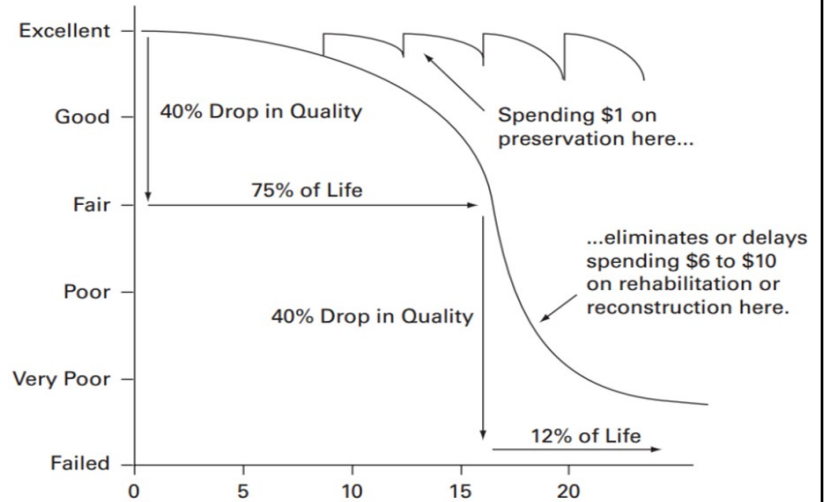


Figure 3.

Figure 3 shows how the City's pavement management model allows for the optimization of maintenance and rehabilitation strategies. It helps determine when and where to apply various treatments (e.g., resurfacing, patching, reconstruction) to extend the pavement's lifespan while minimizing costs.

In pavement modeling, assessing and managing the backlog is a critical aspect of optimizing budget allocation and prioritizing maintenance strategies. The goal is to strike a balance between addressing the backlog and implementing preventive measures to avoid its rapid growth, ultimately ensuring the safe and efficient operation of the road infrastructure. The term "backlog" refers to the accumulation of pavement maintenance and rehabilitation needs that have not been addressed due to budget constraints or resource limitations. It represents the backlog of required repairs and maintenance activities that have been deferred or postponed due to lack of funding and resources. Figure 4 illustrates the lane miles backlog given the staff recommended bond scenario.

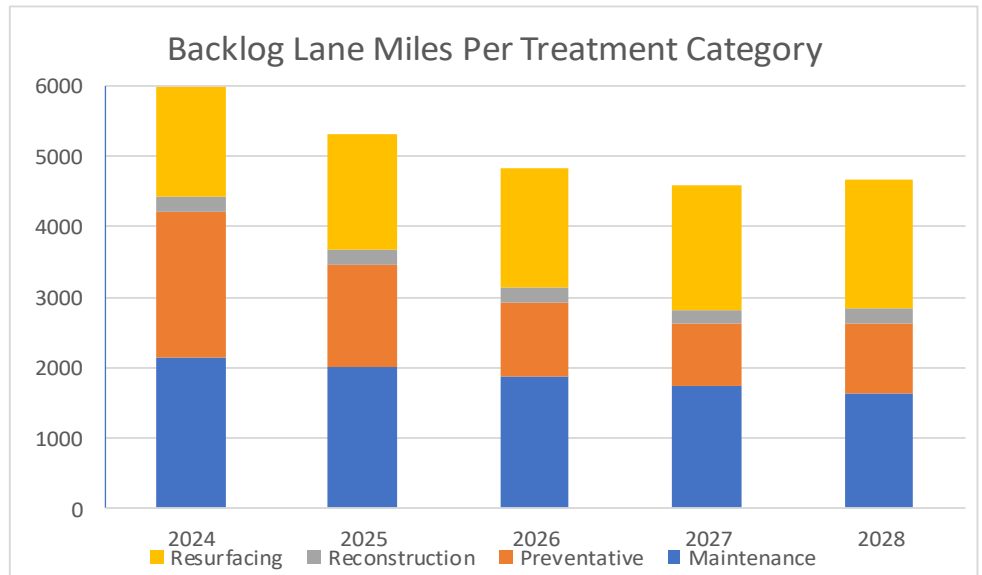


Figure 4. Treatment Type backlog by Lane Miles assuming the staff recommended IMP+Bond

It represents the backlog of required repairs and maintenance activities that have been deferred or postponed due to lack of funding and resources. Figure 4 illustrates the lane miles backlog given the staff recommended bond scenario.

City of Dallas Five-Year Infrastructure Management Program (IMP) FY 2024 - FY 2028

Street Maintenance (continued)

Program Budgets

IMP Budget Scenario

The projected budgeting scenario for the street improvements using Dallas annual general funds along with anticipated certificate of obligations for the

<i>Funding Source</i>	<i>FY 24</i>	<i>FY 25</i>	<i>FY 26</i>	<i>FY 27</i>	<i>FY 28</i>	<i>Total</i>
Cert of Obligation-Street	\$73.0M	\$0.0M	\$0.0M	\$0.0M	\$0.0M	\$73.0M
Maint. (Contract)	\$43.0M	\$43.0M	\$43.0M	\$43.0M	\$43.0M	\$215.0M
Maint. (Street Ops)	\$25.0M	\$25.0M	\$25.0M	\$25.0M	\$25.0M	\$125.0M
Total	\$141.0M	\$68.0M	\$68.0M	\$68.0M	\$68.0M	\$413.0M

upcoming 5 years is shown in Table 4. These funds will include work on mainly street preventative and maintenance treatments. In FY 24 Certificate of Obligation funds were associated with resurfacing projects, However there will be no reconstruction work done using any of the funds shown in Table 4.

<i>Funding Source</i>	<i>FY 24</i>	<i>FY 25</i>	<i>FY 26</i>	<i>FY 27</i>	<i>FY 28</i>	<i>Total</i>
Certificate of Obligation	103	0	0	0	0	103
Maint. (Contract)	449	426	405	385	366	2031
Maint. (Street Ops)	240	228	216	205	195	1084
Total	792	654	621	590	561	3218

Table 5 represents the projected lane miles of street improvements using Maintenance funding over the next five years. At present, the model

indicates a peak lane miles projection for FY 2024. However, in subsequent years, there is a projected reduction in lane miles, attributed to an annual inflation factor increase of 5%, despite maintaining a consistent overall budget.

The anticipated budgets and corresponding lane miles outlined in Tables 4 and 5 for the FY 25-28 period are contingent upon annual appropriations. These projections could be influenced by market conditions, including factors such as material costs, consequently affecting the cost per lane mile.

IMP + Bond Program Budget Scenario

In FY 24, the City of Dallas presented multiple funding scenarios to the Dallas City Council for deliberation and approval. Given that the final bond funding has not been defined at the time of issuing this document, and for the purpose of developing predictive analyses for Dallas streets, Public Works has employed the staff -recommended funding allocations. The assumption is made that the new bond program will commence in 2024.

City of Dallas Five-Year Infrastructure Management Program (IMP) FY 2024 - FY 2028

Street Maintenance (continued)

The budgeting scenario outlined in Table 6 reflects the staff-recommended budget allocation for the Dallas 2024 Bond Program. It is assumed that there will be a consistent allocation of maintenance funds each year, coupled with a gradual increase in bond funds expenditure over the next five years, allocated between prioritized projects for resurfacing and reconstruction.

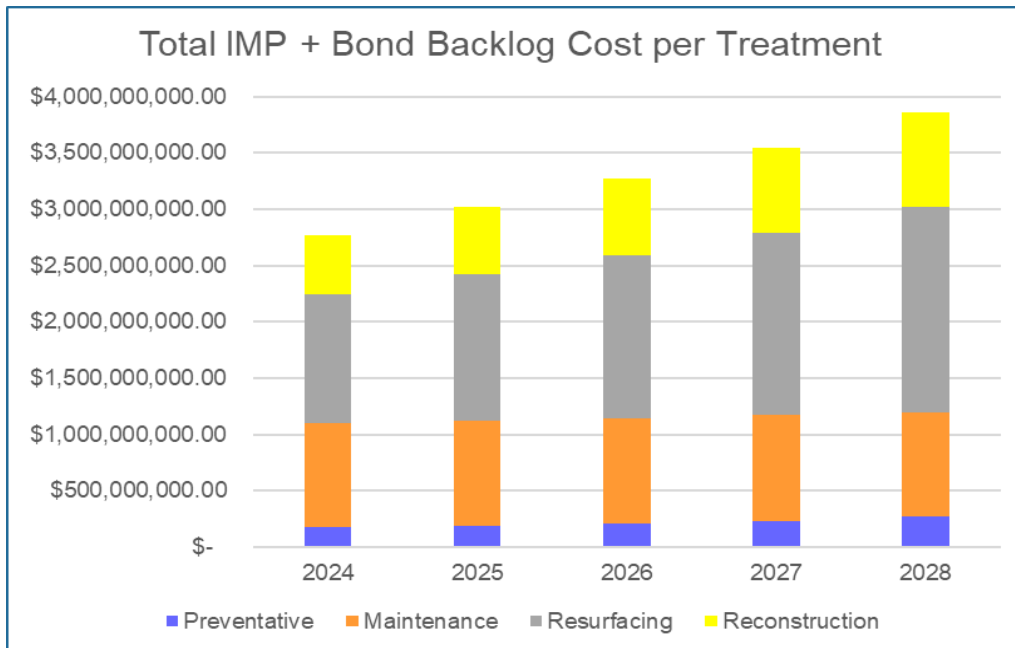
Table 6- Projected Budget of Street Improvements and Maintenance Including Staff Recommended Bond Funds - FY 24-28

Budget Source	FY 24	FY 25	FY 26	FY 27	FY 28	Total
IMP (Maintenance)	\$141.0M	\$68.0M	\$68.0M	68.0M	68.0M	\$ 413.0M
Bond (Reconstruction)	\$0.0M	\$ 14.3M	\$39.1M	\$56.9M	\$ 87.3M	\$ 197.7M
Bond (Resurfacing)	\$16.6M	\$ 24.5M	\$32.7M	\$41.0M	\$48.7M	\$163.5M
Grand Total	\$147.6M	\$106.8M	\$139.8M	\$165.9M	\$ 204.0M	\$ 764.2M

As reconstruction projects require engineering design prior to construction, Bond funding was not allocated to this category for FY24.

Table 7- Backlog Cost per Treatment Category for Streets Improvement FY 24-28

Treatment Category	FY 24	FY 25	FY 26	FY 27	FY 28
Maintenance	\$927.2M	\$934.5M	\$932.8M	\$939.1M	\$917.3M
Preventative	\$175.1M	\$190.6M	\$209.9M	\$236.5M	\$277.8M
Reconstruction	\$526.1M	\$604.6M	\$679.6M	\$753.4M	\$836.3M
Resurfacing	\$1.10B	\$1.30B	\$1.45B	\$1.62B	\$1.83B
Grand Total	\$2.70B	\$3.03B	\$3.25B	\$2.70B	\$3.86B



The backlog, as presented by the updated model analysis in Table 7 and Figure 5, illustrates the cumulative financial requirements for the entire pavement system categorized by treatment. The key observation is that the backlog continues to grow over time across all treatment categories. By the assumed funding scenario.

Figure 5. Backlog Cost per Treatment Type over the next 5-Years

City of Dallas Five-Year Infrastructure Management Program (IMP) FY 2024 - FY 2028

Street Maintenance (continued)

Zero Degradation Budget Scenario

"Zero degradation" refers to a state or condition where there is no deterioration or decline in the quality, performance, or condition of the pavement system over time. In various fields and contexts, the concept of zero degradation signifies that the asset remains in its desired state without experiencing further degradation. The City of Dallas pavement management definition for zero degradation concept is a desired state to keep the City's overall network pavement condition index (PCI) at or near the current state without any negative change.

Public Works has created the prediction analysis to show how much investment will be needed in order to reach the defined zero degradation state at the network level of the City streets.

Table 8- Projected Budget of Street Improvements and Maintenance for Zero Degradation- FY 24-28

Budget Source	FY 24	FY 25	FY 26	FY 27	FY 28	Total
IMP (Maintenance)	\$141.0M	\$68.0M	\$68.0M	68.0M	68.0M	\$ 413.0M
Bond (Reconstruction)	\$0.0M	\$ 77.4M	\$100.6M	\$120.5M	\$ 148.1M	\$ 446.6M
Bond (Resurfacing)	\$21.2M	\$ 116.6M	\$127.2M	\$127.9M	\$98.5M	\$470.2M
Grand Total	\$162.2M	\$262.0M	\$295.8M	\$316.4M	\$ 314.6M	\$ 1.33B

Table 8 shows the results of the model analysis representing the scenario of zero degradation. It is determined that on an average, a total investment of **\$266M** per year will be needed to achieve the desired state of zero degradation. The Backlog based on the model analysis for the zero degradation scenario is shown in Table 9 and Figure 6.

Table 9- Backlog Cost per Treatment Category for Streets Improvement FY 24-28

Treatment Category	FY 24	FY 25	FY 26	FY 27	FY 28
Maintenance	\$876.0M	\$927.2M	\$940.1M	\$960.8M	\$956.7M
Preventative	\$178.6M	\$193.9M	\$213.9M	\$239.4M	\$279.2M
Reconstruction	\$500.1M	\$532.5M	\$562.7M	\$594.9M	\$642.0M
Resurfacing	\$1.11B	\$1.19B	\$1.26B	\$1.35B	\$1.52B
Grand Total	\$2.70B	\$2.84B	\$2.96B	\$3.14B	\$3.39B

This analysis results shown in Figure 6 indicated a reduction to the total backlog cost compared to the assumed IMP + Bond Scenario presented in the previous page but it still resulted in an increase of needs with time due to the inflation of cost.

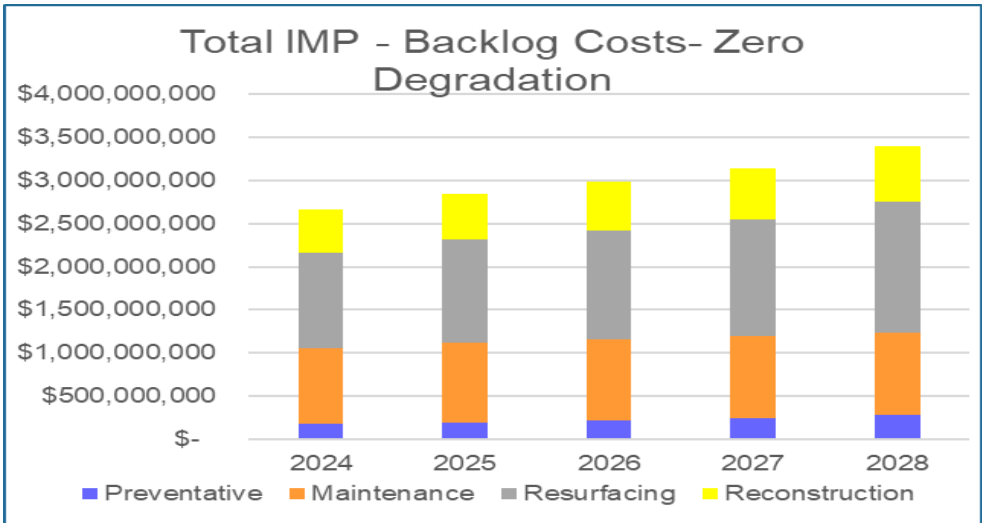


Figure 6. Backlog Cost per Treatment Type over the next 5-Years

City of Dallas Five-Year Infrastructure Management Program (IMP) FY 2024 - FY 2028

Street Maintenance (continued)

Table 10– Backlog comparison between IMP + Bond and Zero Degradation Scenarios

Scenario	Impact to PCI	Recon. Backlog Cost (\$551M in 2024*)	Recon. Backlog Lane Miles (194 LM in 2024*)	Resurf. Backlog Cost (\$1.188B in 2024*)	Resurf. Backlog Lane Miles (1,551 LM in 2024*)
IMP + Bond (Assumed Scenario)	Slight Decline	\$836M	207 LM	\$1.829B	1,838 LM
Zero Degradation (Desired Scenario)	Maintains Current	\$642M	164 LM	\$1.517B	1,499 LM

* These values represent the backlog data as of the time of publishing this document.

Table 10 presents a comparison between the two scenarios in terms of the backlog of cost and lane miles and their associated trends.

City of Dallas PCI Trends over the next 5 Years

Table 11- PCI by Council District - IMP + Bond (Staff Recommendation)

CD	2024	2025	2026	2027	2028
1	71	71	70	69	69
2	68	67	67	67	67
3	76	75	74	74	73
4	70	69	68	67	67
5	71	70	70	70	69
6	72	71	71	70	70
7	73	72	71	71	70
8	76	76	75	75	75
9	70	70	70	69	68
10	76	76	75	74	73
11	70	70	69	69	68
12	78	78	77	76	75
13	68	67	68	67	66
14	63	63	63	63	63

Tables 11 and 12 show the overall PCI trends per council district over the next 5 -years based on the new paving model. Annual street assessment cycles will re-set the PCI which will result in a new table with every year analysis. Table 12 shows that an increased investment will help the City in minimizing the gap in pavement condition between the Council Districts and bring them all into a closer state from the overall average condition of the City’s network.

It is important to emphasized that the PCI is a tracking metric best viewed at a macro level. As the paving model is refined in the upcoming years, the PCI projections will become stronger and more reliable. While the zero degradation concept remains an aspirational target, it is challenging to achieve in practice. Therefore, the goal is often to minimize degradation and extend the lifespan or quality of assets and systems through proactive maintenance, sustainable practices, and effective management strategies.

Table 12- PCI by Council District - Zero Degradation

CD	2024	2025	2026	2027	2028
1	71	71	71	70	71
2	67	68	70	70	70
3	76	76	75	75	74
4	70	69	69	68	69
5	71	70	71	71	71
6	71	71	72	71	72
7	73	72	72	72	72
8	76	76	75	76	76
9	70	71	71	70	70
10	76	76	75	74	73
11	70	70	69	68	67
12	78	77	76	75	74
13	68	68	69	68	68
14	63	66	68	68	69

City of Dallas Five-Year Infrastructure Management Program (IMP) FY 2024 - FY 2028

Dallas Sidewalk Master Plan (DSWMP)

The Department of Public Works is dedicated to improving and expanding Dallas’ sidewalk network to create a more walkable, safe, and explorable city for all residents and visitors. The Dallas Sidewalk Master Plan used a data-driven strategic methodology that scored and prioritized sidewalk projects based on considerations of equity, places of public accommodation, street classification, citizen input, pedestrian safety, and activity areas. The Dallas Sidewalk Master Plan’s 12 Focus Areas identified \$30 million in priority projects across all 14 Council Districts that is aimed at improving the city-wide pedestrian experience, increase accessibility, pedestrian safety and address sidewalk needs in historically underserved communities. The Sidewalk Master Plan completed was a process to identify the most impactful projects and provide guidance for decision makers on budgeting for both new construction and sidewalk repair projects. This FY 2024-2028 plan will discuss proposed program budget, project selection, and identifies planned projects through FY 2028.

Table 13- Proposed Five-Year IMP Sidewalk Maintenance Program Budgets

Program	FY 24	FY 25	FY 26	FY 27	FY 28	Total
Sidewalk – Community Development Block Grant (CDBG)	\$1.0M	\$0.0M	\$0.0M	\$0.0M	\$0.0M	\$1.0M
Sidewalk – General Funds	\$0.3M	\$0.3M	\$0.3M	\$0.3M	\$0.3M	\$1.5M
Sidewalk – Certificate of Obligation (CO)	\$4.0M	\$5.0M	\$5.0M	\$5.0M	\$5.0M	\$24.0M
Funding Total	\$5.3M	\$5.3M	\$5.3M	\$5.3M	\$5.3M	\$26.5M
Sidewalk Miles	7.3	11	11	11	11	51.3

* Note: Greyed out cells are subject to annual appropriations through the annual budget process

Program Budget

The FY 2024-2028 five-year plan has programmed \$26.5M to deliver approximately 51.3 miles of sidewalk improvements over the next five years. As shown in Table 13, the FY 2024 budget includes \$4 million of certificate of obligation, \$1 million of Community Development Block Grant (CDBG), and \$0.3 million of general funds for a total of \$5.3 million to continue the implementation of the City’s Sidewalk Master Plan. Through this budget, the Department of Public Works will improve approximately 7.3 miles of sidewalk improvements focused on priority projects included in the Dallas Sidewalk Master Plan’s 12 Focus Areas.

City of Dallas Five-Year Infrastructure Management Program (IMP) FY 2024 - FY 2028

Sidewalks Maintenance

Dallas Sidewalk Master Plan (DSWMP)

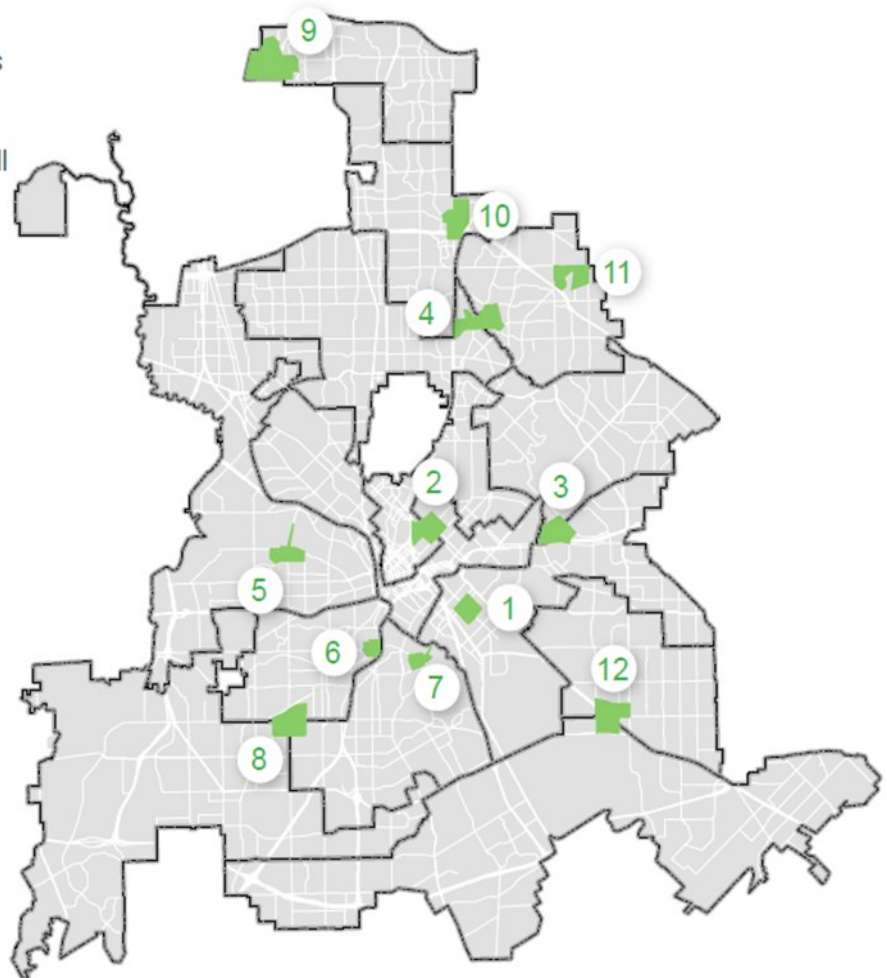
Project Selection

As part of the Dallas Sidewalk Master Plan, a prioritization methodology process was utilized to ensure that areas with the highest needs are being addressed first. Based upon this process, 12 Focus Areas were created using data-driven prioritization, community feedback, logical boundaries created by natural and manmade barriers, and a sensitivity to the neighborhood fabric. The identified sidewalk projects within the 12 Focus Areas will include work in all 14 City Council Districts. For reference, attached please find a list of priority sidewalk project that Public Works will work to complete thru FY 2028. The Sidewalk Master Plan's 12 Focus Areas are identified in the map below.

All Focus Area Locations

- # Focus Area Numbers
- Focus Areas
- Council District Boundaries

1. Martin Luther King, Jr.
2. Renaissance Oaks & Haskell
3. Tenison Park East
4. Fair Oaks
5. Hampton Crossing
6. Southern Gateway
7. Cedar Creek
8. Hampton & Illinois
9. Denton County Gateway
10. Coit & 635
11. Woodridge
12. Elam Creek



City of Dallas Five-Year Infrastructure Management Program (IMP) FY 2024 - FY 2028

The Sidewalk Program will also focus on smaller scale projects to fill in gaps of missing sidewalks and broken panels. The selected projects were based upon those identified by sidewalk condition, the City Safety Advisory Committee-no longer an active committee, and the City's Needs Inventory. Selection criteria includes addressing Americans with Disabilities Act (ADA) concerns; locations relative to schools; senior facilities; places of congregation; and City core areas near regional transportation centers.



Examples of non-traversable sidewalks & ramps observed in the field

In FY 23 the Sidewalk Maintenance Program completed 14 projects for a total of 13.6 miles of sidewalk improvements to fill-in gaps of missing sidewalk and replace broken panels. Additionally, a total of 260 barrier free ramps were installed throughout the City of Dallas to comply with the Americans with Disabilities Act (ADA).

Looking forward to FY 2024-2028, the Sidewalk Maintenance Program will be working towards several major milestones. The first major task currently underway is the implementation and completion of the Dallas Sidewalk Master Plan's 12 Focus Areas priority projects. This document will be utilized as the planning guideline and provide direction for sidewalk development projects moving forward.

The Sidewalk Masterplan will complement the ongoing ADA transition plan, identify scoring and prioritization of projects, review the data collection aspect of the program, and discuss funding sources available for sidewalk projects.

City of Dallas Five-Year Infrastructure Management Program (IMP) FY 2024 - FY 2028

Alley Maintenance

Program Budget

The FY 2024-2028 IMP includes \$16.5M for the maintenance projects. As shown in Table 14, \$1.3M was budgeted to continue the Unimproved Alley Maintenance Program for FY 2024. The \$1.3M will yield maintenance for 5 miles of unimproved alleys. This represents the fifth year for funding of the unimproved alley program. In the previous FY, two million had been set aside for the maintenance of improved alleys, these funds will be for partial reconstruction of concrete alleys, replacing up to 25% of the concrete panels in the alley and was the first year of this program.

An Improved alley is an alley that has already been paved with either concrete or asphalt, while an unimproved alley is an alley that has never been paved.

Table 14 - Proposed Five-Year IMP Alley Maintenance Program Budgets

Program	FY 24	FY 25	FY 26	FY 27	FY 28	Total
Improved Alleys Funding/Miles	\$2M / 10.4 Lin. Miles	\$2.0M / 6.7 Lin. Miles	\$2.0M / 6.7 Lin. Miles	\$2.0M / 6.7 Lin. Miles	\$2.0M / 6.7 Lin. Miles	\$10.0M / 37.2 Lin. Miles
Unimproved Alleys Funding/Miles	\$1.3M / 5.0 Lin. Miles	\$1.3M / 5.0 Lin. Miles	\$1.3M / 5.0 Lin. Miles	\$1.3M / 5.0 Lin. Miles	\$1.3M / 5.0 Lin. Miles	\$6.5M / 25 Lin. Miles
Total	\$3.3M / 15.4 Lin. Miles	\$3.3M / 11.7 Lin. Miles	\$3.3M / 11.7 Lin. Miles	\$3.3M / 11.7 Lin. Miles	\$3.3M / 11.7 Lin. Miles	\$16.5M / 62.2 Lin. Miles

* Note: Greyed out cells are subject to annual appropriations through the annual budget process

The City of Dallas has approximately 1,400 miles of alleys in its inventory. The proposed projects in the Five-Year IMP would provide maintenance to a total of 62.2 Miles, or 4.4%, of the City's 1,400 miles of alleys. The Alley Maintenance Program would focus on both improved and unimproved alleys. Table 15 shows the breakdown of improved and unimproved alley by council district.

Table 15- Improved/Unimproved Alley Distribution – Linear Miles

Council District	Improved (Concrete/ Asphalt) Alleys	Unimproved (Gravel) Alleys	Total Linear Miles of Alleys
1	59.47	35.91	95.38
2	33.57	23.57	57.15
3	84.01	3.43	87.44
4	73.59	40.03	113.61
5	74.59	16.49	91.08
6	37.83	5.36	43.19
7	74.17	12.75	86.92
8	57.74	3.32	61.05
9	162.58	16.32	178.90
10	124.12	1.45	125.57
11	88.08	0.66	88.74
12	120.51	0.11	120.62
13	167.71	11.11	178.81
14	63.27	9.78	73.05
Total	1221.24	180.28	1401.52

City of Dallas Five-Year Infrastructure Management Program (IMP) FY 2024 - FY 2028

Alley Maintenance (continued)

Improved Alleys

Improved alleys are defined as alleys that have been constructed in concrete or asphalt. Starting the beginning of FY 2022 funding had been provided for the maintenance of concrete alleys that are only in need of partial reconstruction. During FY 24, this program will continue to improve more alleys.

Table 16 - Proposed Five-Year IMP Improved Alley Maintenance Program Budgets

Program	FY 24	FY 25	FY 26	FY 27	FY 28	Total
Funding	\$2.0M	\$2.0M	\$2.0M	\$2.0M	\$2.0M	\$10.0M
Miles	10.4 Lin. M	6.7 Lin. M	6.7 Lin. M	6.7 Lin. M	6.7 Lin. M	37.2 Lin M

* Note: Greyed out cells are subject to annual appropriations through the annual budget process



PBW had awarded the alley improvement program earlier this year to the lowest responsible bidder.

It is also important to note the estimated lane miles from previous years has been updated to account for current market pricing. The funded total of \$2M will provide services to approximately 10.4 linear miles for FY 24, and it is anticipated to cover about 6.7 lane miles for the following years.

Similar to the partial reconstruction on streets, the alley maintenance in improved alleys would only reconstruct damaged panels and leave the good panels in place.

As shown in Table 16, the proposed IMP has a total of \$10.0M programed over five years to deliver maintenance to approximately 37.2 miles of improved alleys. These project miles would provide maintenance to 3.0% of the City's 1,220 miles of improved concrete alleys.

City of Dallas Five-Year Infrastructure Management Program (IMP) FY 2024 - FY 2028

Alley Maintenance (continued)

Unimproved Alleys

The Unimproved Alley program began in FY 19 and to date, in-house forces have completed 51.1 alley miles for 449 separate alley projects.

The IMP assumes a program budget of \$1.3M to complete an average of 5 miles of maintenance for unimproved alleys. In FY 24, PBW will continue the unimproved alley program providing a thin layer of asphalt on the unimproved alleys. The overall cost of this maintenance item has increased due to increased material cost and in turn reduced the number of lane miles provided.


Table 17- Proposed Five-Year IMP Unimproved Alley Maintenance Program Budgets

Program	FY 24	FY 25	FY 26	FY 27	FY 28	Total
Funding	\$1.3M	\$1.3M	\$1.3M	\$1.3M	\$1.3M	\$8.0M
Miles	5 Lin Miles	5 Lin Miles	5 Lin Miles	5 Lin Miles	5 Lin Miles	25 Lin Miles

Note: Greyed out boxes are subject to annual appropriations through the annual budget process.

An unimproved alley is defined as one that is not constructed in asphalt or concrete but instead rock or native materials. The previous scope of the IMP unimproved alley maintenance would include leveling the alley and installing a 6"-8" base and drivable rock surface. In FY 24, PBW will continue using a thin asphalt overlay in lieu of the drivable rock surface.

Unimproved alleys in the IMP were prioritized and selected based upon pavement condition and Sanitation routes. The provided pictures show before and after conditions of an unimproved alley.



Alley in Deep Ellum



City of Dallas Five-Year Infrastructure Management Program (IMP) FY 2024 - FY 2028

Bridge Maintenance

In FY 2020, funding was allocated to obtain a professional services contract with a structural engineering firm and to address bridges with the most need of repair. Bridges included in this and future IMPs will be prioritized based upon Texas Department of Transportation (TxDOT) bi-annual bridge inspections

FY 2024 will be the second year of the program to develop a rolling 5-year maintenance program to address routine maintenance issues of City of Dallas-owned bridges. The program includes engineering services to prepare plans and specifications for emergency repairs. The City hired consultant reviews the current TxDOT Bridge Inspection Reports and conduct site visits to develop the maintenance program. Once the maintenance program is finalized, the consultant will prepare design plans for the selected bridges, including field inspections to verify existing conditions.

The Department of Public works has also added an engineering position specifically to oversee the Bridge Management Program. This role coordinates with TxDOT and the follow up action items that typically follow the inspection reports.

Table 18 - Proposed Five-Year Bridge Maintenance Program Budgets

Program	FY 24	FY 25	FY 26	FY 27	FY 28	Total
Maintenance Program	\$3.4M	\$3.4M	\$3.4M	\$3.4M	\$3.4M	\$17.0M
Reserve for Emergency Repair/ Consultant	\$1.0M	\$1.0M	\$1.0M	\$1.0M	\$1.0M	\$5.0M
Bridges Impacted	25	20	20	20	20	85

* Note: Greyed out cells are subject to annual appropriations through the annual budget process



Example of emergency repairs done on SH356 Bridge



**REFERENCE IMAGE AT TYPICAL MISALIGNED BEARING
NOT TO SCALE**

**City of Dallas Five-Year Infrastructure Management Program (IMP)
FY 2024 - FY 2028**

Appendices

Appendix A - Resource Page

Appendix B Street Listing

Appendix C - Sidewalk Listing

Appendix D - Improved Alley Listing

Appendix E - Unimproved Alley Listing

Appendix F - Bridge Listing

City of Dallas Five-Year Infrastructure Management Program (IMP) FY 2024 - FY 2028

Appendix A

Website Resource Page

The Department of Public Works website has consolidated several pages of maps and data into one location for easy access. This “Data and Maps” page can be found on the Public Works Website by using the ribbon on the left hand side of the page.



City of Dallas Resident Visitor Business Government News 311

Public Works

Welcome to the Department of Public Works

Ali Hatefi, P.E., CFM, Director
320 E. Jefferson Blvd.
Dallas, Texas 75203
214-671-0737

Sandra Donehoo, Executive Assistant
214-671-0737

Resurfacing, Street Cut and Pavement Management
Derek White, Ph.D., P.E., Interim Assistant Director
469-670-0087

Front Desk
214-948-4290

Street Operations Division
Tina Richardson, Assistant Director

Data and Maps

- 2017 Bond Program: All projects in the 2017 Bond Program.
- Active Capital Projects: Capital projects from the 2017 bond program and previous bond programs that are under design, under construction, or recently completed.
- Project Coordination: Capital Improvement Program, Maintenance and DWU projects.
- Infrastructure Management Program: Comprehensive Plan for maintaining the City's Streets, Sidewalks, and Alleys.
- Needs Inventory: The Needs Inventory is the list of the City's needs based on maintenance records, master plans, citizen input, and Council recommendations.
- Pavement Condition: Pavement Condition of City-maintained streets and alleys.
- PBW Maintenance Projects: Street Maintenance Program (non-Bond projects) for the current fiscal year.
- Right-of-Way Permits: Right-of-Way permits and inspections for construction in the public right-of-way, including the street, median, and parkway.
- Thoroughfare Plan: The Thoroughfare Plan and the Central Business District Streets and Vehicular Circulation Plan.
- Completed Projects: Completed Street and Transportation projects and completed maintenance projects.
- Barrier Free Ramp Projects: Dashboard and map of Barrier Free Ramp projects.
- Dallas Sidewalk Master Plan Map: The Dallas Sidewalk Master Plan is a plan to improve the pedestrian experience in the City of Dallas.

CONTACT INFO
Public Works
320 E. Jefferson Blvd.
Dallas, Texas 75203
Phone: (214)-670-4491

Clicking “Data and Maps” will take you to a page with links to several maps as well as specific links to capital projects for each Council district.

City of Dallas Five-Year Infrastructure Management Program (IMP) FY 2024 - FY 2028

Appendix B

Street Listing

Maintenance program for FY 2024-FY2028

Please note, FY 24 has been vetted by our construction managers and is not expected to change. Candidates for FY 25-28 have not been field inspected and are subject to being removed or reassigned based on the field inspection. Projects might be added or removed and future funding appropriations changes.

Plan Fiscal Year	Project ID	From Block	To Block	Project Street	Project Description	GIS Council District	Treatment
2024	33866	17	17	10TH ST (W)	W JEFFERSON BLVD to S WAVERLY DR	1	Preventative
2024	33865	22	23	10TH ST (W)	S MONTREAL AVE to N TENNANT ST	1	Preventative
2024	33248	4	5	12TH ST (W)	S BISHOP AVE to S LLEWELLYN AVE	1	Preventative
2024	33681	4	4	5TH ST (E)	N DENVER ST to STARR ST	1	Preventative
2024	33417	5	5	6TH ST (E)	STARR ST to N MARSALIS AVE	1	Preventative
2024	33416	3	4	7TH ST (E)	N PATTON AVE to STARR ST	1	Preventative
2024	34042	19	19	8TH ST (W)	N BRIGHTON AVE to N MARLBOROUGH AVE	1	Preventative
2024	34023	11	11	9TH ST (W)	N WILLOMET AVE to N WINNETKA AVE	1	Resurfacing
2024	33870	2	2	ADAMS AVE (S)	SUNSET AVE to W JEFFERSON BLVD	1	Preventative
2024	33671	4	4	ADAMS AVE (S)	CENTRE ST to W 12TH ST	1	Preventative
2024	33251	8	8	ADAMS AVE (S)	W PEMBROKE AVE to DELAWARE AVE	1	Preventative
2024	33140	4	4	ALLISON DR	HAINES AVE to WOODLAWN AVE	1	Preventative
2024	33152	19	19	ANDREWS ST	DUTTON DR to POINSETTIA DR	1	Preventative
2024	33153	21	21	ANDREWS ST	TEXAS DR to JUNE DR	1	Preventative
2024	33719	17	18	BALBOA DR	S EDGEFIELD AVE to BRUNNER AVE	1	Preventative
2024	33412	11	12	BALLARD AVE	ELDORADO AVE to W COLORADO BLVD	1	Preventative
2024	33876	21	21	BARBERRY DR	LEANDER DR to BARBERRY PLZ	1	Preventative
2024	33782	46	46	BAYVIEW DR	WESTERN PARK DR to KNOXVILLE ST	1	Preventative
2024	33216	26	26	BENTLEY AVE	CHALMERS ST to SUPERIOR ST	1	Preventative
2024	33772	45	45	BLACK ROCK DR	WESTERN PARK DR to KNOXVILLE ST	1	Preventative
2024	33776	45	45	BONANZA CT	BONANZA LN to A05975	1	Preventative
2024	33773	45	46	BONANZA LN	WESTERN PARK DR to KNOXVILLE ST	1	Preventative
2024	33879	22	24	BOYD ST	BERKLEY AVE to BOYD ST	1	Preventative
2024	33150	37	37	BRANDON ST	S GILPIN AVE to KEATS DR	1	Preventative
2024	33778	45	45	BRIDGEWATER LN	WESTERN PARK DR to KNOXVILLE ST	1	Preventative
2024	33236	5	5	BRIGHTON AVE (S)	W 12TH ST to W BROOKLYN AVE	1	Preventative
2024	33239	9	9	BRIGHTON AVE (S)	BURLINGTON BLVD to W CLARENDON DR	1	Preventative
2024	33663	12	12	BRIGHTON AVE (S)	EMMETT ST to BRANDON ST	1	Preventative
2024	33252	3	4	BROOKLYN AVE (W)	S MADISON AVES ADAMS AVE	1	Preventative
2024	33235	18	19	BROOKLYN AVE (W)	S WAVERLY DR to S MARLBOROUGH AVE	1	Preventative
2024	33883	20	21	BROOKLYN AVE (W)	S MARLBOROUGH AVE to S OAK CLIFF BLVD	1	Preventative

City of Dallas Five-Year Infrastructure Management Program (IMP) FY 2024 - FY 2028

Appendix B

Plan Fiscal Year	Project ID	From Block	To Block	Project Street	Project Description	GIS Council District	Treatment
2024	33226	23	23	BROOKLYN AVE (W)	HOLLYWOOD AVE to S HAMPTON RD	1	Preventative
2024	33718	12	14	BRUNNER AVE	S CLINTON AVE to TENNESSEE AVE	1	Preventative
2024	33667	10	13	BURLINGTON BLVD	BUCKALEW ST to S EDGEFIELD AVE	1	Preventative
2024	33240	18	18	BURLINGTON BLVD	S WAVERLY DR to S BRIGHTON AVE	1	Preventative
2024	33238	20	20	BURLINGTON BLVD	S MARLBOROUGH AVE to S OAK CLIFF BLVD	1	Preventative
2024	34274	23	23	BURLINGTON BLVD	HOLLYWOOD AVE to S HAMPTON RD	1	Maintenance
2024	33888	22	22	CARNES ST	N MONTREAL AVE to N TENNANT ST	1	Preventative
2024	33224	27	28	CATHERINE ST	SUPERIOR ST to S RAVINIA DR	1	Preventative
2024	33774	45	46	CEDAR PATH DR	WESTERN PARK DR to KNOXVILLE ST	1	Preventative
2024	33672	2	4	CENTRE ST	S ADAMS AVE to S ZANG BLVD	1	Preventative
2024	33215	13	14	CHALMERS ST	BRANDON ST to WILTON AVE	1	Preventative
2024	33395	7	8	CLINTON AVE (N)	RANIER ST to GREEN ST	1	Preventative
2024	33715	23	24	CLINTON AVE (S)	MELBOURNE AVE to W ILLINOIS AVE	1	Preventative
2024	31969	1	3	COLORADO BLVD (W)	N BECKLEY AVE to HAINES AVE	1	Preventative
2024	31968	9	20	COLORADO BLVD (W)	RAINBOW DR to N HAMPTON RD	1	Preventative
2024	33675	8	8	COMAL ST	N EWING AVE to E JEFFERSON BLVD	1	Preventative
2024	34571	8	8	COOMBS CREEK DR	GIBSONDELL AVE to BURLINGDELL AVE	1	Maintenance
2024	34539	12	12	COOMBS CREEK DR	BARNARD BLVD to BRANDON ST	1	Preventative
2024	33682	9	9	CRAWFORD ST (N)	E 6TH ST to E 5TH ST	1	Preventative
2024	31992	44	54	DAVIS ST (W)	N COCKRELL HILL RD to N WALTON WALKER SERV E	1	Preventative
2024	33670	4	5	DELAWARE AVE	EOP to S LLEWELLYN AVE	1	Preventative
2024	33684	3	3	DENVER ST (N)	E 8TH ST to STEINMAN AVE	1	Preventative
2024	33155	21	22	DRYDEN DR	TEXAS DR to W ILLINOIS AVE	1	Preventative
2024	33148	33	33	DUTTON DR	S WESTMORELAND RD to COOMBS CREEK DR	1	Preventative
2024	33909	1	2	EDGEFIELD AVE (N)	W 10TH ST to W 8TH ST	1	Preventative
2024	33666	9	13	EDGEFIELD AVE (S)	BURLINGTON BLVD to S EDGEFIELD AVE	1	Preventative
2024	33413	10	10	ELDORADO AVE	ELSBETH AVE to NECHES ST	1	Preventative
2024	34763	8	9	ELI AVE	BROOKLYNDELL AVE to IVANDELL AVE	1	Maintenance
2024	33664	18	18	EMMETT ST	S WAVERLY DR to S BRIGHTON AVE	1	Preventative
2024	34688	20	20	EMMETT ST	S MARLBOROUGH AVE to S OAK CLIFF BLVD	1	Maintenance
2024	33676	6	7	EWING AVE (N)	E 5TH ST to COMAL ST	1	Preventative
2024	33218	27	27	FALLS DR	SUPERIOR ST to PIERCE ST	1	Preventative
2024	28001	23	25	FORT WORTH AVE	FORT WORTH AVE to BAHAMA DR	1	Preventative
2024	31990	34	34	FORT WORTH AVE	PINNACLE PARK BLVD to W DAVIS ST	1	Preventative
2024	33225	25	27	GLADSTONE DR	S FRANKLIN ST to PIERCE ST	1	Preventative
2024	33222	28	28	GRAFTON AVE	PIERCE ST to S RAVINIA DR	1	Preventative

City of Dallas Five-Year Infrastructure Management Program (IMP) FY 2024 - FY 2028

Appendix B

Plan Fiscal Year	Project ID	From Block	To Block	Project Street	Project Description	GIS Council District	Treatment
2024	33149	33	33	GRAFTON AVE	S WESTMORELAND RD to SHASTA AVE	1	Preventative
2024	32005	1	3	HAMPTON RD (N)	W 10TH ST to W JEFFERSON BLVD	1	Preventative
2024	32004	4	4	HAMPTON RD (N)	W JEFFERSON BLVD to W DAVIS ST	1	Preventative
2024	28005	11	12	HAMPTON RD (N)	MAYFLOWER DR to FORT WORTH AVE	1	Resurfacing
2024	32006	1	16	HAMPTON RD (S)	W 10TH ST to SEARCY DR	1	Preventative
2024	32008	22	25	HAMPTON RD (S)	ELMWOOD BLVD to W ILLINOIS AVE	1	Preventative
2024	33227	6	6	HOLLYWOOD AVE	GLADSTONE DR to W BROOKLYN AVE	1	Preventative
2024	28014	3	3	JEFFERSON BLVD (E)	S STOREY ST to S CRAWFORD ST	1	Preventative
2024	28016	2	4	JEFFERSON BLVD (W)	S ZANG BLVD to S ADAMS AVE	1	Preventative
2024	33146	30	30	JUNE DR	TEXAS DR to S BARNETT AVE	1	Preventative
2024	33156	38	38	JUNE DR	KEATS DR to DRYDEN DR	1	Preventative
2024	33405	14	15	JUNIOR DR	HAINES AVE to EVERGREEN HILL RD	1	Preventative
2024	33157	20	22	KEATS DR	POINSETTIA DR to W ILLINOIS AVE	1	Preventative
2024	33404	14	14	LA SENDA PL	EOP to W GREENBRIAR LN	1	Preventative
2024	33775	45	45	LAKE GROVE LN	WESTERN PARK DR to OLD OAKS DR	1	Preventative
2024	33678	6	6	LANCASTER AVE (N)	E 5TH ST to SABINE ST	1	Preventative
2024	33415	10	10	MADISON AVE (N)	W 5TH ST to NECHEST ST	1	Preventative
2024	33942	3	3	MARLBOROUGH AVE (N)	W 8TH ST to W DAVIS ST	1	Preventative
2024	34046	1	1	MARLBOROUGH AVE (S)	W 10TH ST to WENTWORTH ST	1	Preventative
2024	34552	12	12	MARLBOROUGH AVE (S)	EMMETT ST to BRANDON ST	1	Preventative
2024	34903	4	5	McLEAN AVE	MEREDITH AVE to W JEFFERSON BLVD	1	Maintenance
2024	33954	2	2	MONTCLAIR AVE (N)	W 9TH ST to W 8TH ST	1	Preventative
2024	33665	11	14	MONTCLAIR AVE (S)	W CLARENDON DR to WRIGHT ST	1	Preventative
2024	32824	1	4	MONTREAL AVE (S)	W 10TH ST to W 12TH ST	1	Resurfacing
2024	33237	7	7	MONTREAL AVE (S)	W BROOKLYN AVE to BURLINGTON BLVD	1	Preventative
2024	33955	11	12	MONTREAL AVE (S)	W CLARENDON DR to BRANDON ST	1	Preventative
2024	33414	3	3	NECHES ST	N MADISON AVE to N BISHOP AVE	1	Preventative
2024	34584	1	1	NEELY ST (E)	N BECKLEY AVE to N CRAWFORD ST	1	Maintenance
2024	33420	2	2	NEELY ST (E)	N CRAWFORD ST to EOP	1	Preventative
2024	33349	2	2	NEELY ST (W)	ELSBETH AVE to N MADISON AVE	1	Preventative
2024	33777	22	23	OLD OAKS DR	BONANZA LN to W ILLINOIS AVE	1	Preventative
2024	33780	46	46	OLD SPANISH TRL	WESTERN PARK DR to KNOXVILLE ST	1	Preventative
2024	34904	28	29	OVERCREST ST	CLIFFDALE AVE to HARTSDALE DR	1	Maintenance
2024	33250	2	4	PAGE AVE (W)	S ZANG BLVD to S ADAMS AVE	1	Preventative
2024	33668	6	6	PAGE AVE (W)	S LLEWELLYN AVE to S VAN BUREN AVE	1	Preventative
2024	33767	10	10	PAGE AVE (W)	A01786 to S POLK ST	1	Preventative

City of Dallas Five-Year Infrastructure Management Program (IMP) FY 2024 - FY 2028

Appendix B

Plan Fiscal Year	Project ID	From Block	To Block	Project Street	Project Description	GIS Council District	Treatment
2024	33683	4	4	PATTON AVE (N)	STEINMAN AVE to E 7TH ST	1	Preventative
2024	28254	8	8	PLYMOUTH RD (N)	AVON ST to N HAMPTON RD	1	Maintenance
2024	32002	10	12	PLYMOUTH RD (N)	N OAK CLIFF BLVD to DALLAS FT WORTH ACRD S	1	Preventative
2024	33217	27	27	POINSETTIA DR	SUPERIOR ST to PIERCE ST	1	Preventative
2024	33145	29	29	POINSETTIA DR	S RAVINIA DR to S BARNETT AVE	1	Preventative
2024	33151	38	38	POINSETTIA DR	KEATS DR to DRYDEN DR	1	Preventative
2024	33716	24	25	POLK ST (S)	WILBUR ST to W ILLINOIS AVE	1	Preventative
2024	33779	46	46	RIDGE POINT DR	WESTERN PARK DR to KNOXVILLE ST	1	Preventative
2024	34049	4	4	ROSEMONT AVE (N)	W 8TH ST to W 7TH ST	1	Preventative
2024	34050	6	6	ROSEMONT AVE (N)	W DAVIS ST to RANIER ST	1	Preventative
2024	33233	6	6	ROSEMONT AVE (S)	W PAGE AVE to W BROOKLYN AVE	1	Preventative
2024	33677	7	7	SABINE ST	N LANCASTER AVE to N EWING AVE	1	Preventative
2024	33401	9	9	SAM DEALEY DR	RAINBOW DR to TURNER AVE	1	Preventative
2024	28655	26	27	SEARCY DR	SUPERIOR ST to S RAVINIA DR	1	Resurfacing
2024	31264	29	29	SEARCY DR	S RAVINIA DR to S BARNETT AVE	1	Resurfacing
2024	33403	6	6	SHADY LN	LA SENDA PL to YAKIMO DR	1	Preventative
2024	33214	26	27	SHARON ST	CHALMERS ST to PIERCE ST	1	Preventative
2024	33418	3	5	STARR ST	E 8TH ST to E 5TH ST	1	Preventative
2024	33983	12	12	STEVENS RIDGE DR	W COLORADO BLVD to STEVENS CREST DR	1	Preventative
2024	33984	22	22	STEVENSWOOD LN	STEVENSWOOD CT to N OAK CLIFF BLVD	1	Preventative
2024	33396	10	11	STEWART DR	TURNER AVE to N CLINTON AVE	1	Preventative
2024	33987	9	9	SUNSET AVE	S TYLER ST to S POLK ST	1	Preventative
2024	34596	16	16	SUPERIOR ST	BENTLEY AVE to SEARCY DR	1	Maintenance
2024	33147	31	31	TEXAS DR	S BARNETT AVE to S WESTMORELAND RD	1	Preventative
2024	33154	40	40	TEXAS DR	DRYDEN DR to RIVIERA DR	1	Preventative
2024	33400	9	9	THOMASSON DR	N TYLER ST to TURNER AVE	1	Preventative
2024	33993	19	19	TIMBERGROVE CIR	A01440 to TIMBERGROVE CIR	1	Preventative
2024	33399	9	10	TURNER AVE	EVERTS ST to W COLORADO BLVE	1	Preventative
2024	34021	1	1	TYLER ST (N)	W 10TH ST to W 9TH ST	1	Preventative
2024	34020	3	4	TYLER ST (N)	MELBA ST to W 7TH ST	1	Preventative
2024	34603	22	22	TYLER ST (S)	BERKLEY AVE to WILBUR ST	1	Maintenance
2024	34606	5	5	VAN BUREN AVE (S)	W 12TH ST to W PAGE AVE	1	Maintenance
2024	34768	8	9	VAN BUREN AVE (S)	W PEMBROKE AVE to BROOKS AVE	1	Maintenance
2024	33247	6	7	VERNON AVE (S)	W PAGE AVE to DELAWARE AVE	1	Preventative
2024	33234	5	5	WAVERLY DR (S)	W 12TH ST to W BROOKLYN AVE	1	Preventative
2024	33662	11	13	WAVERLY DR (S)	W CLARENDON DR to WRIGHT ST	1	Preventative

City of Dallas Five-Year Infrastructure Management Program (IMP) FY 2024 - FY 2028

Appendix B

Plan Fiscal Year	Project ID	From Block	To Block	Project Street	Project Description	GIS Council District	Treatment
2024	34610	21	21	WENTWORTH ST	S OAK CLIFF BLVD to S MONTREAL AVE	1	Maintenance
2024	33781	16	16	WESTERN PARK CT	WESTERN PARK DR to EOP	1	Preventative
2024	33783	20	23	WESTERN PARK DR	BRIDGEWATER LN to W ILLINOIS AVE	1	Preventative
2024	34611	8	8	WILBUR ST	S VERNON AVE to S TYLER ST	1	Maintenance
2024	33244	7	7	WILLOMET AVE (S)	W BROOKLYN AVE to BURLINGTON BLVD	1	Preventative
2024	33221	28	28	WILTON AVE	PIERCE ST to S RAVINIA DR	1	Preventative
2024	33144	31	31	WILTON AVE	S BARNETT AVE to S WESTMORELAND RD	1	Preventative
2024	34052	5	5	WINDOMERE AVE (N)	W 7TH ST to W DAVIS ST	1	Preventative
2024	34008	2	3	WINDOMERE AVE (S)	W JEFFERSON BLVD to W 12TH ST	1	Preventative
2024	33398	7	9	WINNETKA AVE (N)	KINGS HWY to STEWART DR	1	Preventative
2024	33410	13	13	WOODLAWN AVE	W COLORADO BLVD to ALLISON DR	1	Preventative
2024	34566	46	46	AFTON ST	HAWTHORNE AVE to KINGS RD	2	Maintenance
2024	33873	22	23	AMHERST AVE (W)	MOHAWK DR to THURSTON DR	2	Preventative
2024	31284	9	9	ANNEX AVE	GASTON AVE to SWISS AVE	2	Resurfacing
2024	33874	21	21	ANSON RD	HARRY HINES BLVD to RURAL AVE	2	Preventative
2024	34157	98	98	ASH CREEK DR	MCCOSH DR to ESTACADO DR	2	Maintenance
2024	34412	8	8	BANK ST	LINDSLEY AVE to PARRY AVE	2	Preventative
2024	31436	19	19	BEAUMONT ST	PARK AVE to S HARWOOD ST	2	Resurfacing
2024	31102	49	51	BEEMAN AVE	S HASKELL AVE to JEROME ST	2	Preventative
2024	33881	23	23	BROOKFIELD AVE	MOHAWK DR to THURSTON DR	2	Preventative
2024	33885	44	44	BROWN ST	WYCLIFF AVE to HONDO AVE	2	Preventative
2024	30739	14	14	CADIZ ST	S AKARD ST to BROWDER ST	2	Resurfacing
2024	34622	10	10	CALDWELL AVE	GURLEY AVE to PHILIP AVE	2	Maintenance
2024	31197	27	27	CANTON ST	HENRY ST to S CROWDUS ST	2	Resurfacing
2024	31198	29	30	CANTON ST	S MALCOLM X BLVD to S HALL ST	2	Resurfacing
2024	34624	11	11	CARROLL AVE (S)	CONGO ST to STONEWALL ST	2	Maintenance
2024	33889	47	47	CASS ST	EOP to MEDICAL DISTRICT DR	2	Preventative
2024	31200	104	106	CAYUGA DR	CREST RIDGE DR to ALEDO DR	2	Resurfacing
2024	34097	57	57	CEDAR SPRINGS RD	INWOOD RD to MANOR WAY	2	Maintenance
2024	34156	98	98	COLDWATER CIR	COLDWATER CIR to PEAVY RD	2	Maintenance
2024	33648	1	1	COLSON ST (S)	COLUMBIA AVE to MAIN PL	2	Preventative
2025	34949	31	32	CREST RIDGE DR	SAN LEA DR to SANTA GARZA DR	2	Preventative
2024	33903	30	30	CRESTVIEW DR	MAPLE SPRINGS BLVD to CEDAR SPRINGS RD	2	Preventative
2024	34572	56	56	CUSHATA LN	SLEEPY HOLLOW DR to RECORD CROSSING RD	2	Maintenance
2024	34433	24	24	DAWSON ST	LINCOLN ST to S GOOD LATIMER EXPY	2	Preventative
2024	33661	25	25	DAWSON ST	S GOOD LATIMER EXPY to I 45 RAMP S	2	Preventative

City of Dallas Five-Year Infrastructure Management Program (IMP) FY 2024 - FY 2028

Appendix B

Plan Fiscal Year	Project ID	From Block	To Block	Project Street	Project Description	GIS Council District	Treatment
2024	33905	54	55	DENTON DR	HUDNALL ST to CARLSON DR	2	Preventative
2024	34093	57	57	DENTON DR	INWOOD RD to MANOR WAY	2	Maintenance
2024	34092	66	66	DENTON DR	W MOCKINGBIRD LN to HAWES AVE	2	Maintenance
2024	34091	70	70	DENTON DR	EMPIRE CENTRAL to DENTON DR	2	Maintenance
2024	33906	22	23	DOUGLAS AVE	HARRY HINES BLVD to SYLVESTER ST	2	Preventative
2024	34892	54	54	EAST GRAND AVE	E R L THORNTON SERV N to GRAHAM AVE	2	Maintenance
2024	34261	45	45	EAST SIDE AVE	S CARROLL AVE to EAST SIDE AVE	2	Preventative
2024	31293	101	101	EASTWOOD DR	NAYLOR ST to FULLER DR	2	Resurfacing
2024	31294	103	103	EASTWOOD DR	CREST RIDGE DR to FERN DR	2	Resurfacing
2024	31107	43	43	ELM ST	N PEAK ST to ALCALDE ST	2	Preventative
2024	30092	44	44	ELM ST	ALCALDE ST to N CARROLL AVE	2	Preventative
2024	33649	45	45	ELM ST	N CARROLL AVE to N COLSON ST	2	Preventative
2024	31437	16	16	ERVAY ST (S)	GANO ST to MCKEE ST	2	Resurfacing
2024	31431	17	20	ERVAY ST (S)	MCKEE ST to CORINTH ST	2	Resurfacing
2024	31223	99	99	ESTACADO DR	ASH CREEK DR to PEAUVY RD	2	Resurfacing
2024	31296	100	103	ESTACADO DR	PEAVY RD to FERN DR	2	Resurfacing
2024	34444	13	13	FAIRVIEW AVE	E R L THORNTON SERV S to CULVER ST	2	Preventative
2024	31298	13	14	FITZHUGH AVE (N)	LIVE OAK ST to VIRGINIA AVE	2	Resurfacing
2024	31224	22	22	FITZHUGH AVE (N)	DEERE ST to CAPITOL AVE	2	Resurfacing
2024	33916	57	58	FOREST PARK RD	INWOOD RD to BOMAR AVE	2	Preventative
2024	34262	22	22	FREELAND WAY	FREEPORT DR to FREELAND WAY	2	Preventative
2024	31432	12	12	GANO ST	WALL ST to S AKARD ST	2	Resurfacing
2024	34449	14	14	GANO ST	GOULD ST to BROWDER ST	2	Preventative
2024	31233	1	1	GOOD LATIMER EXPY (N)	MAIN ST to ELM ST	2	Resurfacing
2024	31234	1	1	GOOD LATIMER EXPY (S)	MAIN ST to COMMERCE ST	2	Resurfacing
2024	34454	17	17	GOULD ST	MCKEE ST to BEAUMONT ST	2	Preventative
2024	32571	9	12	GRIFFIN ST (E)	PETERS ST to CADIZ ST	2	Maintenance
2024	32572	9	13	GRIFFIN ST (W)	S AKARD ST to CADIZ ST	2	Maintenance
2024	34279	9	9	GRIGSBY AVE	GASTON AVE to SWISS AVE	2	Preventative
2024	30796	11	11	GRIGSBY AVE	SWISS AVE to SYCAMORE ST	2	Maintenance
2024	31303	12	12	GRIGSBY AVE	SYCAMORE ST to LIVE OAK ST	2	Resurfacing
2024	33510	22	22	HARTLINE DR	CASA VIEW AVE to LINGO LN	2	Preventative
2024	31239	8	11	HARWOOD ST (S)	CADIZ ST to E R L THORNTON ACRD N	2	Resurfacing
2024	31307	21	23	HIGHWOOD DR	FERGUSON RD to NEWCOMBE DR	2	Resurfacing
2024	31308	2	3	HILL AVE (N)	ELM ST to SIMPSON ST	2	Resurfacing
2024	31438	9	9	HOTEL ST	E R L THORNTON RAMP S to CADIZ ST	2	Resurfacing

City of Dallas Five-Year Infrastructure Management Program (IMP) FY 2024 - FY 2028

Appendix B

Plan Fiscal Year	Project ID	From Block	To Block	Project Street	Project Description	GIS Council District	Treatment
2024	34576	82	82	HURON DR	LANGDON AVE to W LOVERS LN	2	Maintenance
2024	34281	48	48	JUNIUS ST	N PRAIRIE AVE to N FITZHUGH AVE	2	Preventative
2024	31243	102	102	KILKENNY PL	NEWCOMBE DR to GUS THOMASSON RD	2	Resurfacing
2024	31246	74	74	LA VISTA DR	EAST GRAND AVE to EOP	2	Resurfacing
2024	33933	51	51	LAHOMA ST	MAHANNA ST to CRESTVIEW DR	2	Preventative
2024	33934	45	45	LAKE AVE	LUCAS DR to HAWTHORNE AVE	2	Preventative
2024	33935	21	21	LANGDON AVE	HARRY HINES BLVD to HURON DR	2	Preventative
2024	34056	23	23	LANGDON AVE	MOHAWK DR to THURSTON DR	2	Preventative
2024	33936	50	50	LARK LN	STARLING CIR to ORIOLE DR	2	Preventative
2024	31248	103	103	LAVANO LN	NEWCOMBE DR to GUS THOMASSON RD	2	Resurfacing
2024	34579	56	56	LEE HALL DR	ARLINGTON PARK DR to PRAIRIE VIEW DR	2	Maintenance
2024	33938	49	49	LINNET LN	KENWELL ST to ORIOLE DR	2	Preventative
2024	31250	43	49	LIVE OAK ST	N PEAK ST to N COLLETT AVE	2	Resurfacing
2024	33940	25	25	LOVERS LN (W)	THURSTON DR to DENTON DR	2	Preventative
2024	33941	29	29	LUCAS DR	HARTFORD ST to COTTON BELT AVE	2	Preventative
2024	31069	1	4	MALCOLM X BLVD (S)	MAIN ST to ST LOUIS ST	2	Maintenance
2024	35037	34	37	MAPLE AVE	TURTLE CREEK BLVD to WELBORN ST	2	Resurfacing
2024	34283	25	25	MATERHORN DR	CASA OAKS DR to SHILOH RD	2	Preventative
2024	34476	92	92	MERCER DR	MERCER CIR to CREEL CREEK DR	2	Preventative
2024	33953	69	69	MOHAWK DR	EOP to EMPIRE CENTRAL	2	Preventative
2024	31319	45	46	MONARCH ST	CALIFORNIA DR to KEARNEY CT	2	Resurfacing
2024	31321	48	48	MONARCH ST	N PRAIRIE AVE to N FITZHUGH AVE	2	Resurfacing
2024	31320	50	52	MONARCH ST	BENNETT AVE to N HENDERSON AVE	2	Resurfacing
2024	28983	8	9	MT AUBURN AVE	Lindsley to Gurley	2	Resurfacing
2024	31325	18	18	NAYLOR ST	PINECREST DR to ESTACADO DR	2	Resurfacing
2024	33511	102	102	NEWCOMBE DR	SAN JUAN AVE to CREST RIDGE DR	2	Preventative
2024	34645	20	20	OATES DR	SKYVIEW DR to OATES CIR	2	Maintenance
2024	33960	65	70	ORIOLE DR	W MOCKINGBIRD LN to LINNET LN	2	Preventative
2024	31925	5	5	PARK AVE	YOUNG ST to MARILLA ST	2	Preventative
2024	31440	17	18	PARK AVE	PARK AVE to HICKORY ST	2	Resurfacing
2024	31434	19	20	PARK AVE	HICKORY ST to CORINTH ST	2	Resurfacing
2024	30107	2	2	PEAK ST (N)	ELM ST to VICTOR ST	2	Preventative
2024	30106	6	7	PEAK ST (N)	TRELLIS CT to WORTH ST	2	Preventative
2024	31125	9	9	PEAK ST (N)	GASTON AVE to SWISS AVE	2	Preventative
2024	31126	12	12	PEAK ST (N)	SYCAMORE ST to LIVE OAK ST	2	Preventative
2024	31435	12	12	PETERS ST	GRIFFIN ST E to POWHATTAN ST	2	Resurfacing

City of Dallas Five-Year Infrastructure Management Program (IMP) FY 2024 - FY 2028

Appendix B

Plan Fiscal Year	Project ID	From Block	To Block	Project Street	Project Description	GIS Council District	Treatment
2024	31327	101	101	PINECREST DR	NAYLOR ST to SYLVIA DR	2	Resurfacing
2024	30518	102	102	PINECREST DR	SYLVIA DR to FULLER DR	2	Resurfacing
2024	31328	13	13	PRAIRIE AVE (N)	LIVE OAK ST to BRYAN ST	2	Resurfacing
2024	34591	56	57	RIVERSIDE DR	PICK FAIR CIR to RECORD CROSSING RD	2	Maintenance
2024	31258	42	42	ROSS AVE	RIPLEY ST to N PEAK ST	2	Resurfacing
2024	31260	48	51	ROSS AVE	N PRAIRIE AVE to MOSER AVE	2	Resurfacing
2024	31261	45	45	RUSK AVE	N CARROLL AVE to ANNEX AVE	2	Resurfacing
2024	31262	100	100	SAN JUAN AVE	BLAKE AVE to NEWCOMBE DR	2	Resurfacing
2024	33509	23	23	SAN MARCUS AVE	CREST RIDGE DR to FERGUSON RD	2	Preventative
2024	34267	33	33	SANTA TERESA AVE	SANTA GARZA DR to MOTLEY DR	2	Preventative
2024	33973	37	37	SAVAGE ST	TYREE ST to ROPER ST	2	Preventative
2024	28110	14	14	SAVANNAH ST	Gould St to Browder St	2	Maintenance
2024	34891	22	22	ST FRANCIS AVE	ST FRANCIS AVE to FERGUSON RD	2	Maintenance
2024	33982	67	67	STARLING CIR	WANETA DR to WREN WAY	2	Preventative
2024	34514	43	43	SWISS AVE	N PEAK ST to N CARROLL AVE	2	Preventative
2024	34597	70	70	SWOR ST	EOP to EMPIRE CENTRAL	2	Maintenance
2024	34089	41	41	SYLVESTER ST	THROCKMORTON ST to KNIGHT ST	2	Maintenance
2024	33988	42	42	SYLVESTER ST	KNIGHT ST to VAGAS ST	2	Preventative
2024	34598	44	45	SYLVESTER ST	HONDO AVE to HAWTHORNE AVE	2	Maintenance
2024	33998	65	67	VICTORIA AVE	W MOCKINGBIRD LN to THEDFORD AVE	2	Preventative
2024	34001	50	50	WANETA DR	STARLING CIR to ORIOLE DR	2	Preventative
2024	34003	70	71	WEBSTER ST	WEBSTER ST to W UNIVERSITY BLVD	2	Preventative
2024	34004	49	52	WENONAH DR	KENWELL ST to INWOOD RD	2	Preventative
2024	33657	43	44	WORTH ST	N PEAK ST to N CARROLL AVE	2	Preventative
2024	34010	50	50	WREN WAY	WREN WAY to ORIOLE DR	2	Preventative
2024	33134	25	25	AARON CIR	EOP to S FRANKLIN ST	3	Preventative
2024	33135	13	13	ACAPULCO DR	BAR HARBOR DR to CARACAS DR	3	Preventative
2024	33871	29	29	ALMORGODO AVE	ALVARADO ST to EOP	3	Preventative
2024	33872	36	36	ALVARADO ST	MARIDEEN AVE to ALMORGODO AVE	3	Preventative
2024	33309	71	71	AMERICAN WAY	W CAMP WISDOM RD to PREFERRED PL	3	Preventative
2024	33358	66	66	AUTUMN WOODS TRL	MEDALIST DR to HIGHCREST DR	3	Preventative
2024	34133	45	45	BARSTOW BLVD	HERON TRL to COCKATIEL LN	3	Maintenance
2024	33324	70	70	BAYBERRY LN	CLARK RD to SUGARBERRY RD	3	Preventative
2024	33357	15	15	BOCA CHICA DR	CARACAS DR to BAR HARBOR DR	3	Preventative
2024	33320	74	74	BOISENBERRY LN	ELDERBERRY LN to BAYBERRY LN	3	Preventative
2024	33878	24	25	BONNYWOOD LN	S HAMPTON RD to WAYLAND DR	3	Preventative

City of Dallas Five-Year Infrastructure Management Program (IMP) FY 2024 - FY 2028

Appendix B

Plan Fiscal Year	Project ID	From Block	To Block	Project Street	Project Description	GIS Council District	Treatment
2024	33788	27	27	BRIDAL WREATH LN	DEERFIELD LN to A06145	3	Preventative
2024	33365	67	68	BRIERFIELD DR	GREENSPAN AVE to BRIERFIELD CIR	3	Preventative
2024	33449	11	15	BROOK VALLEY LN	S POLK ST to CLUBVIEW DR	3	Preventative
2024	33882	67	67	BROOKLAWN DR	MILLBROOK DR to RICHWOOD DR	3	Preventative
2024	32594	72	76	CAMP WISDOM RD (W)	EAGLE FORD DR to TIMBERBROOK LN	3	Maintenance
2024	32595	81	81	CAMP WISDOM RD (W)	EAGLE FORD DR Mountain Creek Pkwy	3	Preventative
2024	33451	58	61	CARACAS DR	REYNOLDSTON LN to W RED BIRD LN	3	Preventative
2024	33313	53	54	CEDAR TREE LN	BARSTOW BLVD to PECAN MEADOW DR	3	Preventative
2024	33890	32	33	CEDARHURST DR	W KIEST BLVD to WHITEWOOD DR	3	Preventative
2024	33892	53	53	CHALET LN	BILCO ST to RUSSELL GLEN LN	3	Preventative
2024	34839	19	29	COCKRELL HILL RD (S)	DUTTON DR to W KIEST BLVD	3	Maintenance
2024	34957	32	41	COCKRELL HILL RD (S)	W KIEST BLVD to S COCKRELL HILL RD	3	Maintenance
2024	34958	44	57	COCKRELL HILL RD (S)	S COCKRELL HILL RD to W RED BIRD LN	3	Maintenance
2024	33363	68	68	COLESHIRE DR	GREENSPAN AVE to HIGHFALL DR	3	Preventative
2024	33901	36	36	CREPE MYRTLE CIR	EOP to GIBBS WILLIAMS RD	3	Preventative
2024	33902	38	38	CREPE MYRTLE LN	LARKSPUR LN to BRIDAL WREATH LN	3	Preventative
2024	33790	37	38	DEERFIELD LN	GIBBS WILLIAMS RD to GLADIOLUS LN	3	Preventative
2024	34145	1	2	DWIGHT AVE (N)	PECAN ST to SPRUCE ST	3	Maintenance
2024	33322	73	73	ELDERBERRY CIR	ELDERBERRY LN to EOP	3	Preventative
2024	33325	86	86	ELDERBERRY CT	EOP to ELDERBERRY LN	3	Preventative
2024	33321	71	74	ELDERBERRY LN	SUGARBERRY RD to W WHEATLAND RD	3	Preventative
2024	34785	20	20	ELDEROAKS LN	W CAMP WISDOM RD to ELDERLEAF DR	3	Preventative
2024	34746	22	23	ELDEROAKS LN	ELDEROAKS PL to S HAMPTON RD	3	Preventative
2024	33315	47	47	ELM LEAF DR	MEADOW NEST DR to LARIMORE LN	3	Preventative
2024	33368	1	1	ELSTON DR	S R L THORNTON SERV W to GREENSPAN AVE	3	Preventative
2024	34765	1	4	EMBREY DR	S R L THORNTON SERV W to GREENSPAN AVE	3	Maintenance
2024	34094	70	70	EMORY OAK LN	BLACKWILLOW LN to A11052	3	Maintenance
2024	34573	60	60	FARNSWORTH DR	S LEDBETTER DR to TYRONE DR	3	Maintenance
2024	34016	27	27	FERNCROFT DR	MESA GLEN LN to A06149	3	Preventative
2024	33918	33	35	FRANKLIN ST (S)	DELMAC DR to SOUTHWOOD DR	3	Preventative
2024	33791	39	39	FRANKLIN ST (S)	GLADIOLUS LN to S FRANKLIN ST	3	Preventative
2024	34914	9	9	GALLANT FOX DR	KEENELAND PKWY to GALLANT FOX DR	3	Preventative
2024	33789	24	32	GIBBS WILLIAMS RD	S HAMPTON RD to BOULDER DR	3	Preventative
2024	33787	25	32	GLADIOLUS LN	S FRANKLIN ST to BOULDER DR	3	Preventative
2024	33319	66	66	GRADY NIBLO RD	KIWANIS RD to GRADY NIBLO PKWY	3	Preventative
2024	34764	68	68	GRADY NIBLO RD	GRADY NIBLO PKWY to SPUR 408 SERV E	3	Maintenance

City of Dallas Five-Year Infrastructure Management Program (IMP) FY 2024 - FY 2028

Appendix B

Plan Fiscal Year	Project ID	From Block	To Block	Project Street	Project Description	GIS Council District	Treatment
2024	33361	70	70	GREENSPAN AVE	W CAMP WISDOM RD to W CAMP WISDOM RD	3	Preventative
2024	33457	16	16	HEATHER GLEN DR	SHADY GLEN LN to LAKE PLACID DR	3	Preventative
2024	34574	48	49	HEYWORTH ST	N GAIL ST to N BOND AVE	3	Maintenance
2024	34575	51	51	HEYWORTH ST	N MOROCCO AVE to N JUSTIN AVE	3	Maintenance
2024	33928	11	11	HOLLY GLEN CIR	HOLLY GLEN DR to EOP	3	Preventative
2024	33771	45	46	ILLINOIS AVE (W)	WESTERN PARK DR to KNOXVILLE ST	3	Preventative
2024	33308	39	39	INVESTOR DR	S WESTMORELAND RD to AMERICAN WAY	3	Preventative
2024	32573	103	103	IRONWOOD LN	DEER HOLLOW DR to A09882	3	Maintenance
2024	34747	54	54	JADE DR	GREGORY DR to A06256	3	Preventative
2024	34902	63	64	KEY HAVEN DR	DIXIE GARDEN LN to CLIFF HAVEN DR	3	Maintenance
2024	33355	60	60	KEY LARGO DR	SEA ISLAND DR to MATAGORDA DR	3	Preventative
2024	33931	38	39	KIESTMEADOW DR	KIEST KNOLL DR to EOP	3	Preventative
2024	33297	37	37	KIMBALL RIDGE CT	KIMBALL RIDGE DR to EOP	3	Preventative
2024	33295	36	38	KIMBALL RIDGE DR	BLUE RIDGE BLVD to KIMBALLDALE DR	3	Preventative
2024	33296	36	36	KIMBALL RIDGE PL	EOP to KIMBALL RIDGE DR	3	Preventative
2024	33298	39	39	KIMBALLDALE DR	WENATCHE DR to SHADY HOLLOW LN	3	Preventative
2024	33458	58	58	LAKE PLACID DR	REYNOLDSTON LN to HEATHER GLEN DR	3	Preventative
2024	33317	52	52	LANTERN LN	EOP to RANCHERO LN	3	Preventative
2024	33301	38	38	LAUREL CANYON DR	SHORELINE DR to A06134	3	Preventative
2024	34757	45	49	LEDBETTER DR (W)	S WALTON WALKER SERV W to DUNCANVILLE RD	3	Maintenance
2024	34580	47	49	LYNNACRE DR	S WALTON WALKER BLVD to EOP	3	Maintenance
2024	33353	59	59	MARBLEHEAD DR	REYNOLDSTON LN to SEA ISLAND DR	3	Preventative
2024	34581	56	56	MARGEWOOD DR	BRITT ST to S LEDBETTER DR	3	Maintenance
2024	33304	65	67	MARYIBEL CIR	MATTNEY DR to MATTNEY DR	3	Preventative
2024	33453	14	22	MATAGORDA DR	EOP to MARBLEHEAD DR	3	Preventative
2024	33303	64	68	MATTNEY DR	EOP to RUBY DR	3	Preventative
2024	33312	47	47	MEADOW RIDGE DR	MEADOW NEST DR to CEDAR TREE LN	3	Preventative
2024	33314	46	46	MEADOW TRAIL DR	EOP to MEADOW NEST DR	3	Preventative
2024	34583	56	56	MILLAR DR	BRITT ST to S LEDBETTER DR	3	Maintenance
2024	33311	44	44	MINT WAY	S COCKRELL HILL RD to JOSEPH HARDIN DR	3	Preventative
2024	33318	54	54	MONA LN	RANCHERO LN to EOP	3	Preventative
2024	33299	39	42	OAK ARBOR DR	KIMBALLDALE DR to EOP	3	Preventative
2024	32166	11	13	OAK MEADOWS DR	JADE DR to CLUBVIEW DR	3	Preventative
2024	33958	14	14	OAK VISTA DR	DRURY DR to LAKE PLACID DR	3	Preventative
2024	34749	62	62	OLD OX RD	INDIAN SUMMER TRL to TRADE WINDS DR	3	Preventative
2024	34586	48	48	PECAN ST	N GAIL ST to N DWIGHT AVE	3	Maintenance

City of Dallas Five-Year Infrastructure Management Program (IMP) FY 2024 - FY 2028

Appendix B

Plan Fiscal Year	Project ID	From Block	To Block	Project Street	Project Description	GIS Council District	Treatment
2024	33963	34	35	PENTAGON PKWY (W)	SPRUCE VALLEY LN to CREEK VIEW DR	3	Preventative
2024	33964	38	38	PERIWINKLE DR	LARKSPUR LN to BRIDAL WREATH LN	3	Preventative
2024	34589	60	60	PLATA WAY	S NAVY AVE to S MERRIFIELD RD	3	Maintenance
2024	33310	39	41	PLATINUM WAY	S WESTMORELAND RD to GOLD RD	3	Preventative
2024	34086	65	65	PORTSIDE RIDGE LN	BARNACLE DR to HARBOR GLEN DR	3	Maintenance
2024	33307	40	40	PREFERRED PL	AMERICAN WAY to INDEPENDENCE DR	3	Preventative
2024	33967	32	36	RAVINIA DR (S)	W KIEST BLVD to GIBBS WILLIAMS RD	3	Preventative
2024	33454	58	58	REGATTA CIR	REYNOLDSTON LN to EOP	3	Preventative
2024	33968	52	52	REGATTA DR	BROOK VALLEY LN to MAUREEN DR	3	Preventative
2024	33455	19	19	REYNOLDSTON LN	HEATHER GLEN DR to MEADOW VALLEY LN	3	Preventative
2024	33294	35	35	RIO GRANDE CIR	RIO GRANDE AVE to BLUE RIDGE BLVD	3	Preventative
2024	33306	69	69	RUBY DR	MATTNEY DR to SAMMY CIR	3	Preventative
2024	33305	69	69	SAMMY CIR	RUBY DR to RUBY DR	3	Preventative
2024	33452	21	21	SEA ISLAND DR	MATAGORDA DR to KEY LARGO DR	3	Preventative
2024	33354	22	22	SEA ISLAND DR	KEY LARGO DR to MARBLEHEAD DR	3	Preventative
2024	33456	16	16	SHADY GLEN LN	HEATHER GLEN DR to LAKE PLACID DR	3	Preventative
2024	33974	33	33	SHADY HOLLOW CIR	SHADY HOLLOW LN to EOP	3	Preventative
2024	33975	33	33	SHADY HOLLOW CT	SHADY HOLLOW LN to EOP	3	Preventative
2024	33976	33	33	SHADY HOLLOW LN	BOULDER DR to SHADY HOLLOW CIR	3	Preventative
2024	33302	41	42	SHORELINE DR	SHADY HOLLOW LN to LAUREL CANYON DR	3	Preventative
2024	33978	33	33	SILVERWOOD LN	S WESTMORELAND RD to SPRINGWOOD LN	3	Preventative
2024	33979	34	34	SILVERWOOD PL	SILVERWOOD LN to SILVERWOOD LN	3	Preventative
2024	33450	58	59	SPRING GLEN DR	REYNOLDSTON LN to CEDAR GLEN DR	3	Preventative
2024	33981	34	34	SPRUCE VALLEY LN	CEDARCROFT LN to KIESTCREST DR	3	Preventative
2024	33323	85	85	SUGARBERRY RD	SUGARBERRY PL to ELDERBERRY LN	3	Preventative
2024	34750	88	88	SUGARBERRY RD	A09818 to BIG STONE GAP RD	3	Preventative
2024	33985	13	14	SUNNY GLEN DR	REGATTA DR to MARVIN D LOVE SERV E	3	Preventative
2024	33986	13	13	SUNNY GLEN PL	SUNNY GLEN DR to EOP	3	Preventative
2024	33300	41	41	TELSTAR DR	SHADY HOLLOW LN to OAK ARBOR DR	3	Preventative
2024	33359	68	69	TRAILCREST DR	GOLDEN TROPHY DR to HIGHFALL DR	3	Preventative
2024	33356	20	20	TRINIDAD DR	W RED BIRD LN to MARBLEHEAD DR	3	Preventative
2024	34605	60	60	TYRONE DR	S LEDBETTER DR to FARNSWORTH DR	3	Maintenance
2024	34607	60	60	VERDE WAY	S NAVY AVE to S MERRIFIELD RD	3	Maintenance
2024	34002	34	35	WAYLAND DR	A11676 to WOODMERE DR	3	Preventative
2024	34335	27	27	WESTMORELAND RD (S)	GLENFIELD AVE to HANSBORO AVE	3	Resurfacing
2024	34006	24	24	WHITEWOOD DR	EOP to S FRANKLIN ST	3	Preventative

City of Dallas Five-Year Infrastructure Management Program (IMP) FY 2024 - FY 2028

Appendix B

Plan Fiscal Year	Project ID	From Block	To Block	Project Street	Project Description	GIS Council District	Treatment
2024	34751	35	35	WILLOW CREST LN	WILLOW CREST LN to S WESTMORELAND RD	3	Preventative
2024	34615	47	47	WISTERIA ST	KNOXVILLE ST to RESERVOIR ST	3	Maintenance
2024	34009	25	29	WOODMERE DR	S FRANKLIN ST to EOP	3	Preventative
2024	33784	9	10	11TH ST (E)	S R L THORNTON SERV E to LEADS ST	4	Preventative
2024	33467	24	25	11TH ST (E)	AVENUE H to AVENUE J	4	Preventative
2024	33468	27	28	11TH ST (E)	DU BOIS AVE to AVENUE L	4	Preventative
2024	33132	8	8	18TH ST	S EWING AVE to FERNWOOD AVE	4	Preventative
2024	34012	23	23	52ND ST	DUPONT DR to VETERANS DR	4	Preventative
2024	34795	17	17	ADELAIDE DR	FRIO DR to BURNSIDE AVE	4	Maintenance
2024	33136	20	20	ADELAIDE DR	S DENLEY DR to S LANCASTER RD	4	Preventative
2024	33137	29	29	ALABAMA AVE	E BROWNLEE AVE to E MCVEY AVE	4	Preventative
2024	31188	26	27	ALMEDA DR	BELKNAP AVE to KELLOGG AVE	4	Preventative
2024	31285	27	29	ATOLL DR (E)	HARBOR RD to E KIEST BLVD	4	Resurfacing
2024	32507	3	4	AVENUE E	E 11TH ST to SANDERSON AVE	4	Preventative
2024	34031	3	5	AVENUE I	E 11TH ST to CHILDS ST	4	Preventative
2024	34146	41	41	BALCH DR	FORDHAM RD to WILHURT AVE	4	Maintenance
2024	31193	24	25	BELKNAP AVE	E OHIO AVE to E ELMORE AVE	4	Resurfacing
2024	31430	26	27	BELKNAP AVE	E ELMORE AVE to E KIEST BLVD	4	Resurfacing
2024	33472	26	26	BIRDSONG DR	MILDRED ST to E KIEST BLVD	4	Preventative
2024	34014	48	48	BONNIE VIEW RD	51ST ST to GREAT TRINITY FOREST WAY	4	Preventative
2024	31195	26	27	BOWLING GREEN AVE	ALMEDA DR to HEMPHILL DR	4	Resurfacing
2024	33638	23	25	BRITTON AVE	E ILLINOIS AVE to E ELMORE AVE	4	Preventative
2024	34766	8	8	BROOKMERE DR	MARYLAND AVE to IDAHO AVE	4	Maintenance
2024	33887	27	27	CANBERRA ST	BRISTOL DR to W SANER AVE	4	Preventative
2024	31289	14	14	CAPE COD DR	CREST AVE to E ATOLL DR	4	Resurfacing
2024	33770	2	2	CHARLEMAGNE DR	SUN VALLEY DR to WIND RIVER DR	4	Preventative
2024	33893	24	27	CHILDS ST	AVENUE I to CEDAR CREST BLVD	4	Preventative
2024	33186	42	42	CICERO ST	WILHURT AVE to LINFIELD RD	4	Preventative
2024	33168	3	3	CONRAD ST	GOYENS DR to BROOKHAVEN DR	4	Preventative
2024	33392	8	8	CORNING AVE (E)	MARYLAND AVE to IDAHO AVE	4	Preventative
2024	33372	11	11	CORNING AVE (E)	EOP to FERNWOOD AVE	4	Preventative
2024	33712	1	1	CORNING AVE (W)	S BECKLEY AVE to EISENHOWER DR	4	Preventative
2024	33900	45	47	CORRIGAN AVE	ANN ARBOR AVE to 52ND ST	4	Preventative
2024	31204	14	14	COVE DR	CREST AVE to E KIEST BLVD	4	Resurfacing
2024	31205	25	25	CRADDOCK ST	E ELMORE AVE to ALMEDA DR	4	Resurfacing
2024	31208	23	26	CREST AVE	E ILLINOIS AVE to MADRID ST	4	Resurfacing

City of Dallas Five-Year Infrastructure Management Program (IMP) FY 2024 - FY 2028

Appendix B

Plan Fiscal Year	Project ID	From Block	To Block	Project Street	Project Description	GIS Council District	Treatment
2024	31207	26	26	CREST AVE	N ATOLL DR to HARBOR RD	4	Resurfacing
2024	31206	28	30	CREST AVE	E SANER AVE to EOP	4	Resurfacing
2024	34987	20	20	CUSTER DR	BIGLOW ST to EASTER AVE	4	Maintenance
2024	34986	22	22	CUSTER DR	GLADEWATER RD to GARRISON ST	4	Maintenance
2024	34980	24	24	CUSTER DR	DALTON DR to HALE BLVD	4	Maintenance
2024	33904	30	31	DAHLIA DR	BONNIE VIEW RD to HAAAS DR	4	Preventative
2024	33762	32	32	DAHLIA DR	HAAS DR to CRANFILL DR	4	Preventative
2024	34988	42	42	DALTON DR	CUSTER DR to SCOTLAND DR	4	Maintenance
2024	33474	12	13	DALVIEW AVE	CEDAR CREST BLVD to SANE ST	4	Preventative
2024	33483	18	19	DANUBE DR	S CORINTH ST RD to CEDAR CREST BLVD	4	Preventative
2024	34752	35	35	DE KALB AVE	PRESIDIO AVE to E OVERTON RD	4	Preventative
2024	33375	23	29	DENLEY DR (S)	E ILLINOIS AVE to E MCVEY AVE	4	Preventative
2024	33169	47	47	DENLEY DR (S)	ATLAS DR to ADELAIDE DR	4	Preventative
2024	33159	7	7	DOVER ST	MARYLAND AVE to S EWING AVE	4	Preventative
2024	33490	26	26	DOWNING AVE	E ELMORE AVE to SUTTER ST	4	Preventative
2024	34300	27	27	DOWNING AVE	SUTTER ST to ALMEDA DR	4	Preventative
2024	31212	3	3	DU BOIS AVE	E 11TH ST to CHILDS ST	4	Resurfacing
2024	33497	21	22	DUGALD PL	SUTTER ST to E KIEST BLVD	4	Preventative
2024	31215	25	27	EASTER AVE	E ELMORE AVE to E KIEST BLVD	4	Resurfacing
2024	33639	12	12	ELMORE AVE (E)	BRITTON AVE to S DENLEY DR	4	Preventative
2024	33640	13	13	ELMORE AVE (E)	S DENLEY DR to S LANCASTER RD	4	Preventative
2024	28248	14	14	ELMORE AVE (E)	S LANCASTER RD to CREST AVE	4	Maintenance
2024	31221	15	17	ELMORE AVE (E)	CREST AVE to KELLOGG AVE	4	Resurfacing
2024	33913	22	22	EWING AVE (S)	E MONTANA AVE to E ILLINOIS AVE	4	Preventative
2024	33391	31	31	EWING AVE (S)	E CORNING AVE to E KIEST BLVD	4	Preventative
2024	34767	16	16	EXETER AVE	FRIO DR to FERNWOOD AVE	4	Maintenance
2024	33769	40	40	FEATHERSTONE DR	FORDHAM RD to WIND RIVER DR	4	Preventative
2024	34758	37	37	FERNWOOD AVE	MARFA AVE to HUDSPETH AVE	4	Maintenance
2024	34759	39	39	FERNWOOD AVE	GARZA AVE to GRINNELL ST	4	Maintenance
2024	33786	4	4	FLEMING AVE (S)	E CLARENDON DR to VIOLA ST	4	Preventative
2024	34387	3	3	FORDHAM RD	WIND RIVER DR to FEATHERSTONE DR	4	Preventative
2024	31300	26	26	FOWLER ST	E ELMORE AVE to ALMEDA DR	4	Resurfacing
2024	34797	45	45	FRIO DR E	MENTOR AVE to HORTENSE AVE	4	Maintenance
2024	34388	46	46	FRIO DR E	HORTENSE AVE to ATLAS DR	4	Preventative
2024	34799	45	45	FRIO DR W	MENTOR AVE to HORTENSE AVE	4	Maintenance
2024	34389	46	46	FRIO DR W	HORTENSE AVE to ATLAS DR	4	Preventative

City of Dallas Five-Year Infrastructure Management Program (IMP) FY 2024 - FY 2028

Appendix B

Plan Fiscal Year	Project ID	From Block	To Block	Project Street	Project Description	GIS Council District	Treatment
2024	33477	21	21	GALLATIN ST	HUTCHINS RD to BONNIE VIEW RD	4	Preventative
2024	33768	26	26	GARAPAN DR	BRISTOL DR to GARAPAN CONN	4	Resurfacing
2024	34122	41	41	GARRISON ST	FORDHAM RD to CUSTER DR	4	Maintenance
2024	34121	42	42	GARRISON ST	CUSTER DR to SCOTLAND DR	4	Maintenance
2024	33371	9	9	GRACELAND AVE	IDAHO AVE to S EWING AVE	4	Preventative
2024	34792	9	9	GRANT ST	HARLANDALE AVE to FERNWOOD AVE	4	Maintenance
2024	33382	4	4	GROVER C WASHINGTON AVE (E)	ARIZONA AVE to MICHIGAN AVE	4	Preventative
2024	31144	21	21	HAMLET AVE	KENT ST to BONNIE VIEW RD	4	Maintenance
2024	34793	7	7	HARLANDALE AVE	GRANT ST to CLAUDE ST	4	Maintenance
2024	33636	21	22	HARLANDALE AVE	E WOODIN BLVD to E ILLINOIS AVE	4	Preventative
2024	33621	25	26	HARLANDALE AVE	E MISSOURI AVE to E HOBSON AVE	4	Preventative
2024	33759	44	45	HEDGDON DR	EOP to KRISTEN DR	4	Preventative
2024	31240	16	17	HEMPHILL DR	EASTER AVE to ALMEDA DR	4	Resurfacing
2024	33925	6	6	HIGH ST	CHILDS ST to MORRELL AVE	4	Preventative
2024	33378	5	5	HOBSON AVE (E)	MICHIGAN AVE to ALASKA AVE	4	Preventative
2024	31398	8	10	HOBSON AVE (E)	MARYLAND AVE to HARLANDALE AVE	4	Maintenance
2024	33377	11	11	HOBSON AVE (E)	HARLANDALE AVE to BRITTON AVE	4	Preventative
2024	34044	7	7	HOLDEN AVE	S MARSALIS AVE to MARYLAND AVE	4	Preventative
2024	34018	47	50	HORIZON DR	EOP to E LEDBETTER DR	4	Preventative
2024	33475	21	21	HULSE BLVD	HUTCHINS RD to BONNIE VIEW RD	4	Preventative
2024	33756	43	43	HUMPHREY DR	LINFIELD RD to SEATON DR	4	Preventative
2024	33629	20	20	IDAHO AVE	E LOUISIANA AVE to E WOODIN BLVD	4	Preventative
2024	33630	22	22	IDAHO AVE	E MONTANA AVE to E ILLINOIS AVE	4	Preventative
2024	33620	23	24	IDAHO AVE	E ILLINOIS AVE to E MISSOURI AVE	4	Preventative
2024	31241	19	20	ILLINOIS AVE (E)	SUNNYVALE ST to E Kiest BLVD	4	Resurfacing
2024	31115	31	32	ILLINOIS AVE (E)	E OVERTON RD to BEAUCHAMP ST	4	Preventative
2024	32607	35	35	ILLINOIS AVE (E)	FORDHAM RD to WILHURT AVE	4	Resurfacing
2024	31998	11	17	ILLINOIS AVE (W)	S POLK ST to S WAVERLY DR	4	Preventative
2024	33627	7	7	IOWA AVE	S MARSALIS AVE to MARYLAND AVE	4	Preventative
2024	32001	1	1	KIEST BLVD (W)	S BECKLEY AVE to PENLAND ST	4	Preventative
2024	32000	2	2	KIEST BLVD (W)	PENLAND ST to S R L THORNTON ACRD E	4	Preventative
2024	31999	5	5	KIEST BLVD (W)	MARVIN D LOVE SERV W to S VERNON AVE	4	Preventative
2024	31242	11	11	KIEST BLVD (W)	S POLK ST to NAVAJO DR	4	Resurfacing
2024	33932	26	26	KILBURN AVE	CORRIGAN AVE to CL VEASEY BLVD	4	Preventative
2024	33182	28	28	KILBURN AVE	COLWICK AVE to TACOMA ST	4	Preventative
2024	33190	30	30	KILBURN AVE	BONNIE VIEW RD to HAAS DR	4	Preventative

City of Dallas Five-Year Infrastructure Management Program (IMP) FY 2024 - FY 2028

Appendix B

Plan Fiscal Year	Project ID	From Block	To Block	Project Street	Project Description	GIS Council District	Treatment
2024	33502	28	28	KING COLE CIR	KING COLE DR to EOP	4	Preventative
2024	33503	27	29	KING COLE DR	BONNIE VIEW RD to A04347	4	Preventative
2024	34801	16	16	KINGSLEY DR	RAMONA AVE to FRIO DR	4	Maintenance
2024	34085	40	40	KOSTNER AVE	GRINNELL ST to FORDHAM RD	4	Maintenance
2024	33176	42	42	KOSTNER AVE	EXETER AVE to ANN ARBOR AVE	4	Preventative
2024	31245	24	24	KRISTEN DR	VETERANS DR to EOP	4	Resurfacing
2024	34577	16	16	LAKEVIEW DR (E)	VERMONT AVE to IOWA AVE	4	Maintenance
2024	34578	21	21	LAMONT AVE	E WOODIN BLVD to E MONTANA AVE	4	Maintenance
2024	34760	22	22	LAMONT AVE	E MONTANA AVE to E ILLINOIS AVE	4	Maintenance
2024	31150	20	22	LANARK AVE	ESSEX AVE to BONNIE VIEW RD	4	Maintenance
2024	33480	23	24	LANARK AVE	BONNIE VIEW RD to EOP	4	Preventative
2024	34639	9	9	LASALLE DR	CADILLAC DR to EOP	4	Maintenance
2024	32014	18	20	LLEWELLYN AVE (S)	BIZERTE AVE to WYNNEWOOD PLZ	4	Preventative
2024	33487	16	16	LORIS LN	E ILLINOIS AVE to OZONA ST	4	Preventative
2024	33628	7	9	LOUISIANA AVE (E)	S MARSALIS AVE to MARYLAND AVE	4	Preventative
2024	33635	10	10	LOUISIANA AVE (E)	S EWING AVE to HARLANDALE AVE	4	Preventative
2024	33504	27	27	MACEO CIR	MACEO CIR to SCENIC CIR	4	Preventative
2024	31316	15	15	MADRID ST	CREST AVE to BELKNAP AVE	4	Resurfacing
2024	33506	24	28	MAGNA VISTA DR	E KIEST BLVD to VAN CLEAVE DR	4	Preventative
2024	33181	29	29	MARJORIE AVE	COLWICK AVE to BONNIE VIEW RD	4	Preventative
2024	33180	30	31	MARJORIE AVE	BONNIE VIEW RD to HAAS DR	4	Preventative
2024	33761	32	32	MARJORIE AVE	HAAS DR to CRANFILL DR	4	Preventative
2024	33158	13	13	MARYLAND AVE	WINTERS ST to GENOA AVE	4	Preventative
2024	33626	16	19	MARYLAND AVE	EOP to E LOUISIANA AVE	4	Preventative
2024	33625	21	21	MARYLAND AVE	E WOODIN BLVD to E MONTANA AVE	4	Preventative
2024	34643	28	29	McGOWAN ST	E KIEST BLVD to NOLEN ST	4	Maintenance
2024	33470	30	30	McGOWAN ST	NOLEN ST to SARGENT RD	4	Preventative
2024	34084	5	5	MEADOW HEATH LN	GLEN OAKS BLVD to MEADOW HEATH CIR	4	Maintenance
2024	33173	16	16	MENTOR AVE	RAMONA AVE to FRIO DR	4	Preventative
2024	33170	19	19	MENTOR AVE	GRACEY ST to S DENLEY DR	4	Preventative
2024	33387	28	28	MICHIGAN AVE	E SANER AVE to E BROWNLEE AVE	4	Preventative
2024	33500	22	22	MILLERMORE ST	NARBOE ST to E KIEST BLVD	4	Preventative
2024	33501	25	25	MILLERMORE ST	EVELYN ST to BONNIE VIEW RD	4	Preventative
2024	33641	12	12	MISSOURI AVE (E)	BRITTON AVE to S DENLEY DR	4	Preventative
2024	33489	17	17	MISSOURI AVE (E)	E ILLINOIS AVE to OZONA ST	4	Preventative
2024	33191	30	30	MODREE AVE	BONNIE VIEW RD to HAAS DR	4	Preventative

City of Dallas Five-Year Infrastructure Management Program (IMP) FY 2024 - FY 2028

Appendix B

Plan Fiscal Year	Project ID	From Block	To Block	Project Street	Project Description	GIS Council District	Treatment
2024	33952	21	21	MOFFATT AVE	EOP to GARRISON ST	4	Preventative
2024	34477	23	23	MOFFATT AVE	GARRISON ST to DALTON DR	4	Preventative
2024	33951	24	24	MOFFATT AVE	DALTON DR to AZTEC DR	4	Preventative
2024	33624	7	9	MONTANA AVE (E)	S MARSALIS AVE to S EWING AVE	4	Preventative
2024	33163	1	2	MOORE ST (N)	E CLARENDON DR to E 8TH ST	4	Preventative
2024	33957	25	28	NICHOLSON DR	BRISTOL DR to NICHOLSON DR	4	Preventative
2024	34065	12	12	NOKOMIS AVE	NAVAJO DR to CRIPPLE CREEK DR	4	Preventative
2024	33471	12	12	NOLEN ST	MCGOWAN ST to ALEX ST	4	Preventative
2024	34383	8	8	OAK FOREST DR	OAK TRL to OAK FOREST DR	4	Preventative
2024	34753	51	51	OAK TRL	TOWN CREEK DR to BROOK VALLEY LN	4	Preventative
2024	33381	4	4	OHIO AVE (E)	ARIZONA AVE to MICHIGAN AVE	4	Preventative
2024	31256	14	15	OHIO AVE (E)	S CORINTH ST RD to BELKNAP AVE	4	Resurfacing
2024	33488	17	17	OHIO AVE (E)	E ILLINOIS AVE to OZONA ST	4	Preventative
2024	31462	24	26	OVERTON RD (E)	SUNNYVALE ST to GARRISON ST	4	Preventative
2024	34676	15	15	OWEGA AVE	STROBEL AVE to RAMONA AVE	4	Maintenance
2024	33486	22	22	OZONA ST	BELKNAP AVE to LORIS LN	4	Preventative
2024	33961	24	24	OZONA ST	E OHIO AVE to E MISSOURI AVE	4	Preventative
2024	33166	4	4	PEMBROKE AVE (E)	S STOREY ST to HAVENDON CIR	4	Preventative
2024	33852	27	30	POLK ST (S)	S VERNON AVE to ANZIO DR	4	Preventative
2024	34083	52	52	POLK ST (S)	BROOK VALLEY LN to DRURY DR	4	Maintenance
2024	34082	60	60	POLK ST (S)	WILLOW GLEN DR to W RED BIRD LN	4	Maintenance
2024	32043	17	18	PRATT ST	BIZERTE AVE to S LLEWELLYN AVE	4	Preventative
2024	34697	8	8	RIDGE ST	CLAUDE ST to MORRELL AVE	4	Maintenance
2024	33972	25	25	SALERNO DR	BRISTOL DR to S POLK ST	4	Preventative
2024	33386	1	3	SANER AVE (W)	S BECKLEY AVE to W SANER AVE	4	Preventative
2024	34502	17	17	SARGENT RD	SOUTHERLAND AVE to E OVERTON RD	4	Preventative
2024	33505	30	30	SCENIC CIR	MAGNA VISTA DR to KING COLE DR	4	Preventative
2024	33184	27	27	SCOTLAND DR	SUNNYVALE ST to TACOMA ST	4	Preventative
2024	33384	27	27	SEEVERS AVE	E HOBSON AVE to E SANER AVE	4	Preventative
2024	34592	9	10	SLEETH ST	IDAHO AVE to UTAH AVE	4	Maintenance
2024	31165	37	37	SONORA AVE	MARFA AVE to HUDSPETH AVE	4	Maintenance
2024	34505	22	22	SOUTHERLAND AVE	BONNIE VIEW RD to ARROW RD	4	Preventative
2024	34504	31	31	SOUTHERLAND AVE	SARGENT RD to SARGENT RD	4	Preventative
2024	31166	3	3	SPARKS ST	A01369 to HUTCHINS AVE	4	Maintenance
2024	33482	17	18	STELLA AVE	S CORINTH ST RD to CEDAR CREST BLVD	4	Preventative
2024	33167	8	8	STOREY ST (S)	E PEMBROKE AVE to HAVENDON CIR	4	Preventative

City of Dallas Five-Year Infrastructure Management Program (IMP) FY 2024 - FY 2028

Appendix B

Plan Fiscal Year	Project ID	From Block	To Block	Project Street	Project Description	GIS Council District	Treatment
2024	33466	24	24	STOVALL DR	GARRISON ST to MUNDY DR	4	Preventative
2024	33162	13	13	STRICKLAND ST	S DENLEY DR to S MOORE ST	4	Preventative
2024	34784	48	48	STROBEL AVE	ADELAIDE DR to KINGSLEY DR	4	Maintenance
2024	33479	24	24	SUE ST	DAY BLVD to EOP	4	Preventative
2024	33165	3	3	SUFFOLK AVE (E)	CUMBERLAND ST to HAVENDON CIR	4	Preventative
2024	31269	29	30	SUNNYVALE ST	E ILLINOIS AVE to E KIEST BLVD	4	Resurfacing
2024	31270	15	16	SUTTER ST	CREST AVE to ALMEDA DR	4	Resurfacing
2024	33499	21	22	SUTTER ST	E ILLINOIS AVE to BONNIE VIEW RD	4	Preventative
2024	33713	30	30	TOLUCA ST	W MCVEY AVE to W CORNING AVE	4	Preventative
2024	34604	36	36	TYLER ST (S)	MARVIN D LOVE SERV E to W PENTAGON PKWY	4	Maintenance
2024	33996	45	46	UNDERWOOD ST	KILBURN AVE to MODREE AVE	4	Preventative
2024	34608	11	11	VERMONT AVE	FERNWOOD AVE to CARSON ST	4	Maintenance
2024	34609	32	32	VERNON AVE (S)	W KIEST BLVD to MARVIN D LOVE SERV W	4	Maintenance
2024	34022	45	48	VETERANS DR	ANN ARBOR AVE to E LEDBETTER DR	4	Preventative
2024	34081	45	46	VILLAGE FAIR DR	VILLAGE FAIR PL to ROCKPORT DR	4	Maintenance
2024	34674	49	50	VILLAGE FAIR DR	W ANN ARBOR AVE to FAIRSHOP DR	4	Maintenance
2024	33785	8	9	VIOLA ST	S EWING AVE to S FLEMING AVE	4	Preventative
2024	33161	8	8	WACO AVE (E)	S EWING AVE to FERNWOOD AVE	4	Preventative
2024	31177	11	11	WAWEENOC AVE	MALDEN LN to DE KALB AVE	4	Maintenance
2024	34007	5	5	WILDROSE DR	S LLEWELLYN AVE to GARAPAN DR	4	Preventative
2024	31275	25	25	WILHURT AVE	HALE BLVD to CARDINAL DR	4	Resurfacing
2024	33811	1	9	WOODIN BLVD (E)	S BECKLEY AVE to S EWING AVE	4	Resurfacing
2024	34384	43	43	WOODSTOCK DR	OAK FOREST DR to HIGHLAND OAKS DR	4	Preventative
2024	32039	5	5	WYNNEWOOD DR	S ZANG BLVD to S LLEWELLYN AVE	4	Preventative
2024	34011	24	24	WYNNEWOOD DR	BRISTOL DR to S POLK ST	4	Preventative
2024	33164	1	1	YARMOUTH ST (E)	S BECKLEY AVE to ROCKWOOD ST	4	Preventative
2024	34616	46	46	YEWPON AVE	HORTENSE AVE to MONTAGUE AVE	4	Maintenance
2024	34617	1	1	ACRES DR (N)	GRADY LN to ELAM RD	5	Maintenance
2024	34404	6	6	ACRES DR (S)	VAQUERO DR to RYLIE CREST DR	5	Preventative
2024	33139	4	5	ALCORN AVE	WOODMONT DR to HODDE ST	5	Preventative
2024	34405	11	11	ALGONQUIN DR	ELF ST to LAKE JUNE RD	5	Preventative
2024	34406	16	16	ALLENTOWN DR	CASTLEROCK DR to CRADLEROCK DR	5	Preventative
2024	34900	79	80	ALTO GARDEN DR	ROSE GARDEN AVE to S BUCKNER BLVD	5	Maintenance
2024	34413	81	81	BEARDEN LN	S BUCKNER BLVD to LOLITA DR	5	Preventative
2024	34414	3	3	BEAUTYCREST CT	BEAUTYCREST DR to EOP	5	Preventative
2024	34415	83	83	BIRCH ST	GLENVIEW ST to BRIDGES ST	5	Preventative

City of Dallas Five-Year Infrastructure Management Program (IMP) FY 2024 - FY 2028

Appendix B

Plan Fiscal Year	Project ID	From Block	To Block	Project Street	Project Description	GIS Council District	Treatment
2024	34417	26	26	BLANTON ST	REVA ST to LAPANTO LN	5	Preventative
2024	34419	4	4	BRIDGES ST	BIRCH ST to TRANSIT ST	5	Preventative
2024	34420	88	88	BRILEY DR	MCGREGOR ST to N PRAIRIE CREEK RD	5	Preventative
2024	34666	89	89	BRUTON RD	MCKIM DR to N PRAIRIE CREEK RD	5	Maintenance
2024	33433	75	75	CARR ST	IRELAND AVE to TOLBERT ST	5	Preventative
2024	34425	96	96	CHECOTA DR	N ST AUGUSTINE DR to FAIRCLOUD DR	5	Preventative
2024	34426	58	58	CHURCHILL AVE	HUNNICUT RD to EOP	5	Preventative
2024	34429	82	82	CORDELL DR	LOLITA DR to EOP	5	Preventative
2024	34430	96	97	CUSHING DR	S ST AUGUSTINE DR to CAMPUS DR	5	Preventative
2024	34625	73	73	DAINGERFIELD DR	CLAYMONT DR to QUINTO DR	5	Maintenance
2024	34431	75	75	DAINGERFIELD DR	QUINTO DR to HILLBURN DR	5	Preventative
2024	34432	86	86	DANVILLE DR	HOLCOMB RD to OAK HILL CIR	5	Preventative
2024	34434	69	69	DAY ST	GROVER DR to N JIM MILLER RD	5	Preventative
2024	34626	70	70	DAY ST	N JIM MILLER RD to ELVA AVE	5	Maintenance
2024	33430	41	43	DE LEE ST	IRELAND AVE to LOVETT AVE	5	Preventative
2024	34435	80	80	DELL GARDEN AVE	GARDENVIEW DR to S BUCKNER BLVD	5	Preventative
2024	34436	63	63	DENHAM ST	DENHAM CT to PINDAR AVE	5	Preventative
2024	33463	37	38	DONNA DR	OVERLOOK DR to WOODARD AVE	5	Preventative
2024	34437	90	90	DONNYBROOK LN	DONNYBROOK CIR to DONNYBROOK PL	5	Preventative
2024	34628	85	85	DUNLAP DR	HOLCOMB RD to ODENEAL ST	5	Maintenance
2024	34438	18	18	EAST SHORE CIR	EOP to EAST SHORE DR	5	Preventative
2024	34439	6	6	EDGEGLEN DR	SUNBURST DR to RHODA LN	5	Preventative
2024	33428	42	43	ELKIN AVE	BENNING AVE to TOLAND ST	5	Preventative
2024	34226	34	34	ELVA AVE	FAIRDALE AVE to WOFFORD DR	5	Maintenance
2024	34442	38	38	ELVA AVE	PARKDALE DR to WOODARD AVE	5	Preventative
2024	33748	5	5	ELWAYNE AVE	ELAM RD to HODDE ST	5	Preventative
2024	32603	44	44	FAIR VISTA DR	LOVETT AVE to FAIR VISTA DR	5	Maintenance
2024	34443	91	91	FAIRHAVEN LN	BLANTON ST to RIVERWAY DR	5	Preventative
2024	34450	9	9	GARDENVIEW DR	EOP to DELL GARDEN AVE	5	Preventative
2024	34452	0	0	GAYLORD DR	HUTTIG AVE to COLEBROOK ST	5	Preventative
2024	34123	10	10	GLENCLIFF DR	PARAMOUNT AVE to LAKE JUNE RD	5	Maintenance
2024	34455	18	18	GREENDALE DR	ROCKLEDGE DR to MILVERTON DR	5	Preventative
2024	34456	2	2	GREENHAVEN DR	ANTOINETTE ST to C F HAWN SERV S	5	Preventative
2024	34458	84	84	GREENMOUND CIR	EOP to GREENMOUND AVE	5	Preventative
2024	33462	37	38	GROVER DR	OVERLOOK DR to WOODARD AVE	5	Preventative
2024	34462	76	76	HILLARD DR	TRAYMORE AVE to HILLBURN DR	5	Preventative

City of Dallas Five-Year Infrastructure Management Program (IMP) FY 2024 - FY 2028

Appendix B

Plan Fiscal Year	Project ID	From Block	To Block	Project Street	Project Description	GIS Council District	Treatment
2024	34463	2	2	HILLBURN DR	ANTOINETTE ST to C F HAWN SERV S	5	Preventative
2024	34634	8	10	HILLBURN DR	ROSEMONT RD to LAKE JUNE RD	5	Maintenance
2024	32606	44	44	HILLTOP ST	LOVETT AVE to HILLTOP ST	5	Resurfacing
2024	33747	65	65	HODDE ST	JONELLE AVE to ELWAYNE AVE	5	Preventative
2024	33442	63	65	HOLLIS AVE	BISBEE DR to DONNA DR	5	Preventative
2024	35007	96	98	HOMEPLACE DR	N ST AUGUSTINE DR to EOP	5	Maintenance
2024	35006	99	101	HOMEPLACE DR	APACHE LN to N MASTERS DR	5	Maintenance
2024	34464	10	11	HOUGHTON RD	BRAMLETT DR to CREEKSIDE DR	5	Preventative
2024	34635	76	76	HUME DR	PIEDMONT DR to MAX GOLDBLATT DR	5	Maintenance
2024	34993	66	66	HUNNICUT RD	LAWNVIEW AVE to CHURCHILL AVE	5	Maintenance
2024	33434	75	75	IRELAND AVE	CARR ST TOLBERT ST	5	Preventative
2024	33810	18	18	JACK CASEY CT	EOP to LIMESTONE DR	5	Maintenance
2024	33743	61	65	JEANE ST	PEMBERTON HILL RD to FERN AVE	5	Preventative
2024	31149	71	72	LAKE JUNE RD	N JIM MILLER RD to HOUGHTON RD	5	Maintenance
2024	34469	17	17	LAS CRUCES LN	UMPHRESS RD to TILLMAN ST	5	Preventative
2024	33440	62	63	LATTA ST	LASCA ST to GLOVER PASS	5	Preventative
2024	34640	42	42	LAWNVIEW AVE	HUNNICUT RD to CREST HILL RD	5	Maintenance
2024	31152	94	95	LIMESTONE DR	EAST SHORE DR to N ST AUGUSTINE DR	5	Maintenance
2024	33424	40	42	LOMAX DR	MILITARY SERV N to TOLAND ST	5	Preventative
2024	34641	46	46	LOMAX DR	RED BUD DR to FORNEY RD	5	Maintenance
2024	34471	60	61	LOVETT AVE	HUNNICUT ST to LASCA ST	5	Preventative
2024	34642	70	72	LOVETT AVE	N JIM MILLER RD to ELKIN AVE	5	Maintenance
2024	34472	73	73	LOVETT AVE	ELKIN AVE to LOMAX DR	5	Preventative
2024	33431	74	75	LOVETT AVE	LOMAX DR to TOLBERT ST	5	Preventative
2024	33745	66	66	LUCY ST	ELWAYNE AVE to RAYENELL AVE	5	Preventative
2024	33746	67	67	LUCY ST	RAYENELL AVE to WOODMONT DR	5	Preventative
2024	34473	8	8	MANHATTAN DR	EDEN VALLEY LN to MADRAS DR	5	Preventative
2024	34474	1	1	MARKS DR	GRADY LN to OLD SEAGOVILLE RD	5	Preventative
2024	34675	18	20	MASTERS DR (N)	OAK GATE LN to BRUTON RD	5	Maintenance
2024	34475	75	76	MAXWELL AVE	TRAYMORE AVE to COURTNEY ST	5	Preventative
2024	34644	30	30	McNEIL ST	SCYENE RD to MILITARY SERV N	5	Maintenance
2024	34479	94	94	MUSGRAVE DR	ELSA LN to MEMORY LN	5	Preventative
2024	33437	30	31	NUTTING DR	SCYENE RD to LATTA ST	5	Preventative
2024	34899	10	11	ODENEAL ST	CARDELLA AVE to QUINN ST	5	Maintenance
2024	34743	102	102	OLD SEAGOVILLE RD	S MASTERS DR to LEVANT AVE	5	Maintenance
2024	34484	17	17	OLDFIELD DR	UMPHRESS RD to TILLMAN ST	5	Preventative

City of Dallas Five-Year Infrastructure Management Program (IMP) FY 2024 - FY 2028

Appendix B

Plan Fiscal Year	Project ID	From Block	To Block	Project Street	Project Description	GIS Council District	Treatment
2024	34485	68	68	OVERLOOK DR	WILKES AVE to GROVER DR	5	Preventative
2024	33448	64	67	PARKDALE DR	BISBEE DR to N JIM MILLER RD	5	Preventative
2024	33422	41	42	PERRETTA ST	BENNING AVE to LOVETT AVE	5	Preventative
2024	34491	61	61	PETAINE AVE	ELMIRA ST to LASCA ST	5	Preventative
2024	34492	10	10	PINDAR AVE	DENHAM ST to SARAH LEE DR	5	Preventative
2024	33425	72	72	PLATAS ST	URBAN AVE to LOMAX DR	5	Preventative
2024	33857	6	6	PLEASANT DR	MARVEL DR to JACOBIE BLVD	5	Maintenance
2024	34493	2	2	PLEASANT WOODS DR (S)	TRAIL AVE to A06777	5	Preventative
2024	34677	20	20	PRAIRIE CREEK RD (N)	PALISADE DR to BRUTON RD	5	Maintenance
2024	28255	30	30	PRAIRIE CREEK RD (N)	SCYENE RD to MILITARY PKWY	5	Maintenance
2024	34494	88	88	QUINN ST	BLUEBERRY BLVD to N PRAIRIE CREEK RD	5	Preventative
2024	34648	25	25	QUINTO DR	DAINGERFIELD DR to ECCLES DR	5	Maintenance
2024	34650	76	76	RAVEHILL LN	HILLBURN DR to GAYLORD DR	5	Maintenance
2024	34649	78	78	RAVEHILL LN	BERGSTROM DR to PRICHARD LN	5	Maintenance
2024	34495	72	72	RED BUD DR	URBAN AVE to LOMAX DR	5	Preventative
2024	34651	29	29	RENDA DR	LACY BLVD to SCYENE RD	5	Maintenance
2024	34496	18	18	RIVERWAY CIR	RIVERWAY CIR to RIVERWAY DR	5	Preventative
2024	34497	18	18	RIVERWAY PL	RIVERWAY PL to RIVERWAY DR	5	Preventative
2024	34498	10	10	ROSE GARDEN AVE	DELL GARDEN AVE to ALTO GARDEN DR	5	Preventative
2024	31074	78	78	ROSEMEAD DR	HILLBURN DR to PRICHARD LN	5	Maintenance
2024	34499	77	77	ROSEMONT RD	PILOT DR to HILLBURN DR	5	Preventative
2024	34196	109	109	RYLIE CREST DR	S ACRES DR to HAYMARKET RD	5	Maintenance
2024	34654	21	21	SAN PABLO DR	BRUTON RD to RAVEHILL LN	5	Maintenance
2024	34901	11	11	SEAFORD DR	ALTO GARDEN DR to MADDOX AVE	5	Maintenance
2024	31128	69	71	SECO BLVD	HOUGHTON RD to GILLETTE ST	5	Preventative
2024	34898	88	89	SLAY ST	BLUEBERRY BLVD to N PRAIRIE CREEK RD	5	Maintenance
2024	31075	11	12	ST AUGUSTINE DR (N)	LAKE JUNE RD to ANGELUS RD	5	Maintenance
2024	34507	66	66	ST REGIS DR	SECO BLVD to LONSDALE AVE	5	Preventative
2024	34509	9	9	SUNBRIAR AVE	GODFREY AVE to DENHAM ST	5	Preventative
2024	33427	72	72	TOLAND ST	URBAN AVE ELKIN AVE	5	Preventative
2024	33429	73	74	TOLAND ST	ELKIN AVE to DE LEE ST	5	Preventative
2024	33436	39	39	TOLBERT ST	MILITARY PKWY to IRELAND AVE	5	Preventative
2024	34517	1	2	TREGO CT (S)	CRICKET DR to HARVEST RD	5	Preventative
2024	28042	71	73	UMPHRESS RD	N JIM MILLER RD to HOUGHTON RD	5	Preventative
2024	31133	74	78	UMPHRESS RD	HOUGHTON RD to PRICHARD LN	5	Preventative
2024	31172	79	80	UMPHRESS RD	PRICHARD LN to S BUCKNER BLVD	5	Maintenance

City of Dallas Five-Year Infrastructure Management Program (IMP) FY 2024 - FY 2028

Appendix B

Plan Fiscal Year	Project ID	From Block	To Block	Project Street	Project Description	GIS Council District	Treatment
2024	34369	32	32	URBAN AVE	URBAN AVE to EOP	5	Maintenance
2024	34519	34	34	URBAN AVE	FAIRDALE AVE to DAY ST	5	Preventative
2024	34520	41	41	URBAN AVE	PLATAS ST to BENNING AVE	5	Preventative
2024	33426	42	42	URBAN AVE	BENNING AVE to TOLAND ST	5	Preventative
2024	34521	83	83	WATERWOOD LN	PLEASANT DR to HOLCOMB RD	5	Preventative
2024	33460	35	35	WILKES AVE	DAY ST to WOFFORD ST	5	Preventative
2024	33465	37	39	WILKES AVE	OVERLOOK DR to MILITARY PKWY	5	Preventative
2024	33742	70	71	WOFFORD DR	N JIM MILLER RD to URBAN AVE	5	Preventative
2024	34523	86	86	WOLFWOOD LN	HOLCOMB RD to OAK HILL CIR	5	Preventative
2024	33464	67	67	WOODARD AVE	DONNA DR to WILKES AVE	5	Preventative
2024	34524	86	87	WOODCASTLE DR	HAWLEY LN to OAK RIDGE DR	5	Preventative
2024	33749	5	5	WOODMONT DR	ELAM RD to HODDE ST	5	Preventative
2024	34970	112	112	ABLES LN	GLENDA LN to JOE FIELD RD	6	Maintenance
2024	31935	15	20	BICKERS ST	LADD ST to N HAMPTON RD	6	Preventative
2024	34088	21	21	BICKERS ST	N HAMPTON RD to GOLDMAN ST	6	Maintenance
2024	34971	101	104	BICKHAM RD	SANDY LN to W NORTHWEST HWY	6	Maintenance
2024	34963	16	16	BLUEBANK RD	LUNA RD to SHERMAN AVE	6	Maintenance
2024	34807	11	12	BURGESS BLVD	MEMPHIS ST to IBERIA AVE	6	Maintenance
2024	31926	3	20	CANADA DR	GULDEN LN to N CANADA CONN	6	Preventative
2024	34890	30	31	CARTWRIGHT ST	SINGLETON BLVD to TORONTO ST	6	Maintenance
2024	31137	23	24	COMMERCE ST (W)	LONE STAR DR to POSTAL WAY	6	Maintenance
2024	30226	24	24	COMMUNITY DR	HARRY HINES BLVD to DENTON DR	6	Resurfacing
2024	34132	30	30	COMMUNITY DR	OVERLAKE DR to TIMBERLINE DR	6	Maintenance
2024	34809	1	2	COMSTOCK ST (W)	N BECKLEY AVE to HARDWICK ST	6	Maintenance
2024	34875	37	37	CORTEZ DR	MARSH LN to MIXON DR	6	Preventative
2024	34968	24	24	FABENS RD	EOP to ABLES LN	6	Maintenance
2024	34969	24	25	GLENDA LN	EOP to SHADY TRL	6	Maintenance
2024	34805	11	11	LAGOON DR	GRETNA ST to ALGIERS ST	6	Maintenance
2024	35038	105	105	LUNA RD	CALIFORNIA CROSSING RD to W NORTHWEST SERV	6	Resurfacing
2024	35039	106	113	LUNA RD	W NORTHWEST SERV to ROYAL LN	6	Resurfacing
2024	34889	50	50	McBROOM ST	TORONTO ST to SINGLETON BLVD	6	Maintenance
2024	31184	28	28	MICAN DR	SINGLETON BLVD to EOP	6	Maintenance
2024	34804	11	12	MISSISSIPPI AVE	ALGIERS ST to ALGIERS ST	6	Maintenance
2024	28272	11	11	MUNCIE AVE	N WINNETKA AVE to CROSSMAN AVE	6	Maintenance
2024	34821	48	48	OTTAWA RD	HAMMERLY DR to ABILENE ST	6	Preventative
2024	34585	96	97	OVERLAKE DR	WEBB CHAPEL EXT to COMMUNITY DR	6	Maintenance

City of Dallas Five-Year Infrastructure Management Program (IMP) FY 2024 - FY 2028

Appendix B

Plan Fiscal Year	Project ID	From Block	To Block	Project Street	Project Description	GIS Council District	Treatment
2024	33265	10	10	PROFIT DR	AMBASSADOR ROW to JOHN W CARPENTER SERV W	6	Preventative
2024	34822	38	39	PUGET ST	BAYSIDE ST to LEATH ST	6	Preventative
2024	34894	20	22	QUARRY ST	CHIPPEWA DR to MCDANIEL DR	6	Maintenance
2024	34895	20	23	QUINCY ST	CHIPPEWA DR to RICHEY ST	6	Maintenance
2024	34590	113	113	REEDER RD	JOE FIELD RD to ROYAL LN	6	Maintenance
2024	34096	5	6	REGAL ROW ACRD	PREMIER ROW to CHANCELLOR ROW	6	Maintenance
2024	34965	16	17	RHOME ST	EOP to SMATHIS AVE	6	Maintenance
2024	34966	19	19	RHOME ST	EOP to TANTOR RD	6	Maintenance
2024	34896	26	29	RUDER ST	DREW ST to SINGLETON BLVD	6	Maintenance
2024	34897	30	31	RUDER ST	SINGLETON BLVD to TORONTO ST	6	Maintenance
2024	33792	48	48	SHARP ST	QUEBEC ST to IRVING BLVD	6	Preventative
2024	34967	112	112	SHERMAN AVE	TANTOR RD to BLUEBANK RD	6	Maintenance
2024	33977	30	30	SILVERTON DR	CARAWAY DR to CHANNEL DR	6	Preventative
2024	31936	22	31	SINGLETON BLVD	COOMBSVILLE AVE to N WESTMORELAND RD	6	Preventative
2024	34593	96	96	STARLIGHT RD	WEBB CHAPEL EXT to COMMUNITY DR	6	Maintenance
2024	34594	100	100	STARLIGHT RD	CLYDEDALE DR to STOREY LN	6	Maintenance
2024	34595	28	28	STRAIGHTWAY DR	W NORTHWEST HWY to OVERLAKE DR	6	Maintenance
2024	34600	16	17	TANTOR RD	LUNA RD to TANNER RD	6	Maintenance
2024	28286	22	22	TOPEKA AVE	POLLARD ST to W COMMERCE ST	6	Maintenance
2024	31171	32	32	TOPEKA AVE	PUEBLO ST to MCBROOM ST	6	Maintenance
2024	34888	49	49	TORONTO ST	PALACIOS AVE to MCBROOM ST	6	Maintenance
2024	34887	60	62	TORONTO ST	CARTWRIGHT ST to RUDER ST	6	Maintenance
2024	34823	12	12	WALMSLEY AVE	N WINNETKA AVE to N EDGEFIELD AVE	6	Preventative
2024	31939	37	40	WESTMORELAND RD (N)	BERNAL DR to CANADA DR	6	Preventative
2024	34808	63	63	ZENITH ST	WINNEQUAH ST to TORONTO ST	6	Maintenance
2024	33867	20	25	2ND AVE	S FITZHUGH AVE to HERRLING ST	7	Preventative
2024	34409	27	27	ANDERSON ST	IDEAL AVE to EOP	7	Preventative
2024	34087	27	27	ASPEN ST	BELINDA LN to BRIGGS ST	7	Maintenance
2024	33443	32	32	BISBEE DR	HOLLIS AVE to WOFFORD DR	7	Preventative
2024	33459	37	38	BISBEE DR	42856 to POWER DR	7	Preventative
2024	34416	42	42	BLACKHEATH RD	EVERGLADE RD to SHOWBEND LN	7	Preventative
2024	35041	95	95	BLUFFCREEK DR	ASPEN ST to N ST AUGUSTINE DR	7	Maintenance
2024	34621	93	93	BRIGGS ST	KINGSFORD AVE to CYPRESS AVE	7	Maintenance
2024	34422	42	42	CANAL ST	LAGOW ST to SWANSON CT	7	Preventative
2024	34423	33	33	CARL ST	JB JACKSON JR BLVD to ROBERT B CULLUM BLVD	7	Preventative
2024	33589	27	30	COLONIAL AVE	AL LIPSCOMB WAY to PEABODY AVE	7	Preventative

City of Dallas Five-Year Infrastructure Management Program (IMP) FY 2024 - FY 2028

Appendix B

Plan Fiscal Year	Project ID	From Block	To Block	Project Street	Project Description	GIS Council District	Treatment
2024	34224	26	26	COOMBS ST	HARRISON AVE to ATLANTA ST	7	Maintenance
2024	34242	27	27	COOMBS ST	ATLANTA ST to S MALCOLM X BLVD	7	Maintenance
2024	33578	13	13	COOPER ST	PARNELL ST to CLEVELAND ST	7	Preventative
2024	33566	23	23	CROSS ST	METROPOLITAN AVE to PENELOPE ST	7	Preventative
2024	33567	24	24	CROSS ST	PENELOPE ST to JAMAICA ST	7	Preventative
2024	31138	38	38	DIAMOND AVE	ROMINE AVE to HICKMAN ST	7	Maintenance
2024	31139	37	37	DILDOCK ST	METROPOLITAN AVE to ROMINE AVE	7	Maintenance
2024	33575	37	37	DUNBAR ST	METROPOLITAN AVE to MCDERMOTT AVE	7	Preventative
2024	34632	33	33	ELMIRA ST	MENGER AVE to WOFFORD DR	7	Maintenance
2024	34633	35	35	ELMIRA ST	FAIRWAY AVE to OVERLOOK DR	7	Maintenance
2024	35042	36	36	ELMIRA ST	OVERLOOK DR to PARKDALE DR	7	Maintenance
2024	31108	16	16	ELSIE FAYE HEGGINS ST	BOTHAM JEAN BLVD to COLONIAL AVE	7	Preventative
2024	31109	32	34	ELSIE FAYE HEGGINS ST	2ND AVE to ROBERTS AVE	7	Preventative
2024	33739	56	58	EMROSE TER	HOLLOW RIDGE RD to URBAN CREST RD	7	Preventative
2024	32604	35	38	FITZHUGH AVE (S)	LAWHON ST to 2ND AVE	7	Preventative
2024	32605	41	42	FITZHUGH AVE (S)	S FITZHUGH AVE to LAWHON ST	7	Resurfacing
2024	31142	28	28	FROST AVE	S MALCOLM X BLVD to FROST AVE	7	Maintenance
2024	31143	24	24	GARDEN DR	WANDA ST to CROZIER ST	7	Maintenance
2024	34457	61	61	GREENMERE PL	ELMIRA ST to GREENMERE PL	7	Preventative
2024	33741	50	50	GROOM LN	EOP to EOP	7	Preventative
2024	34382	24	24	HARDING ST	WANDA ST to CROZIER ST	7	Preventative
2024	33569	35	35	HAVANA ST	LENWAY ST to METROPOLITAN AVE	7	Preventative
2024	34392	17	17	HERALD ST	COLONIAL AVE to S CENTRAL EXPY W	7	Preventative
2024	33568	37	37	HERRLING ST	CROSS ST to GERTRUDE AVE	7	Preventative
2024	34035	30	30	HICKORY ST	CHESTNUT ST to BAYLOR ST	7	Preventative
2024	33447	38	38	HILLTOP ST	BELGRADE AVE to POWER DR	7	Preventative
2024	34037	39	39	HILLTOP ST	POWER DR to MILITARY PKWY	7	Preventative
2024	34393	47	48	HOLLOW RIDGE RD	FALLON PL to HOVENKAMP DR	7	Preventative
2024	33587	30	30	HOLMES ST	MARTIN LUTHER KING JR BLVD to PEA-BODY AVE	7	Preventative
2024	33586	32	33	HOLMES ST	PENNSYLVANIA AVE to WARREN AVE	7	Preventative
2024	33582	34	35	HOLMES ST	WARREN AVE to COOPER ST	7	Preventative
2024	34394	38	38	HOLMES ST	ROMINE AVE to HICKMAN ST	7	Preventative
2024	34395	60	60	JARVIS ST	DORRIS ST to VALENTINE ST	7	Preventative
2024	33766	16	17	JEFFRIES ST	EOP to HICKORY ST	7	Preventative
2024	31147	63	63	JIM MILLER RD (N)	ST FRANCIS AVE to LINDBERGH DR	7	Maintenance
2024	34565	23	24	JORDAN ST	OCTAVIA ST to LATIMER ST	7	Preventative

City of Dallas Five-Year Infrastructure Management Program (IMP) FY 2024 - FY 2028

Appendix B

Plan Fiscal Year	Project ID	From Block	To Block	Project Street	Project Description	GIS Council District	Treatment
2024	31148	97	97	LA PRADA DR	MAVERICK AVE to OATES DR	7	Maintenance
2024	33446	36	36	LASCA ST	OVERLOOK DR to PARKDALE DR	7	Preventative
2024	33937	38	38	LASCA ST	BELGRADE AVE to POWER DR	7	Preventative
2024	33579	12	13	LENWAY ST	BOTHAM JEAN BLVD to CLEVELAND ST	7	Preventative
2024	33570	29	29	LENWAY ST	JEFFRIES ST to MEYERS ST	7	Preventative
2024	34678	30	30	LENWAY ST	MEYERS ST to MEADOW ST	7	Preventative
2024	30125	37	37	MALCOLM X BLVD (S)	METROPOLITAN AVE to ROMINE AVE	7	Preventative
2024	34268	26	26	MAVERICK AVE	CASA OAKS DR to SHILOH RD	7	Preventative
2024	33576	44	44	MEADOW ST	CARPENTER AVE to BERTRAND AVE	7	Preventative
2024	33577	45	46	MEADOW ST	BERTRAND AVE to ELSIE FAYE HEGGINS ST	7	Preventative
2024	33738	47	47	MENDOSA LN	HOLLOW RIDGE RD to HAZELHURST LN	7	Preventative
2024	31317	30	30	MEYERS ST	MARTIN LUTHER KING JR BLVD to PENNSYLVANIA AVE	7	Resurfacing
2024	34025	37	37	MYRTLE ST	METROPOLITAN AVE to ROMINE AVE	7	Resurfacing
2024	34483	99	99	NOWETA AVE	LEWISTON AVE to KOONCE AVE	7	Preventative
2024	33660	17	19	ORLEANS ST	LOUISE AVE to FERRIS ST	7	Preventative
2024	33585	16	16	PANAMA PL	HOLMES ST to JULIUS SCHEPPS SERV W	7	Preventative
2024	34486	15	15	PARK ROW AVE	CLEVELAND ST to HOLMES ST	7	Preventative
2024	34487	54	54	PARKDALE DR	MILITARY PKWY to PEACHTREE ST	7	Preventative
2024	33583	31	31	PARNELL ST	PEABODY AVE to PENNSYLVANIA AVE	7	Preventative
2024	34488	32	32	PARNELL ST	PENNSYLVANIA AVE to COLEMAN AVE	7	Preventative
2024	34489	0	0	PARSONS ST	BEXAR ST to LUTHER ST	7	Preventative
2024	33580	12	12	PEABODY AVE	EOP to PARNELL ST	7	Preventative
2024	33565	35	35	PENELOPE ST	2ND AVE to CROSS ST	7	Preventative
2024	31092	24	27	PENNSYLVANIA AVE	EDGEWOOD ST to S MALCOLM X BLVD	7	Maintenance
2024	31159	22	23	POPLAR ST	S CENTRAL EXPY E to WALDRON AVE	7	Maintenance
2024	34647	30	30	PRUITT AVE	SCYENE RD to MILITARY PKWY	7	Maintenance
2024	31186	52	52	ROSINE AVE	FARRAGUT ST to FROST AVE	7	Maintenance
2024	31187	52	52	ROSINE AVE	FROST AVE to PEARY AVE	7	Maintenance
2024	34500	57	57	RUSSCREST DR	LOGANCRAFT DR to LOGANCRAFT DR	7	Preventative
2024	31163	47	48	SAPPHIRE ST	S HASKELL AVE to EOP	7	Maintenance
2024	34655	88	88	SENATE ST	ST FRANCIS AVE to DILIDO RD	7	Maintenance
2024	31164	28	28	SILKWOOD ST	JARVIS ST to WOODVILLE ST	7	Maintenance
2024	31131	38	41	SPRING AVE	ASHWORTH ST to LAGOW ST	7	Preventative
2024	34668	37	37	ST AUGUSTINE DR (N)	MILITARY PKWY to SAM HOUSTON RD	7	Maintenance
2024	34511	57	57	SUNDAY ST	BETHURUM AVE to DYSON ST	7	Preventative
2024	34510	61	61	SUNDAY ST	ST CLAIR ST to EASLEY ST	7	Preventative
2024	35095	30	30	PENNSYLVANIA AVE	MEYERS ST to MEADOW ST	7	Resurfacing

City of Dallas Five-Year Infrastructure Management Program (IMP) FY 2024 - FY 2028

Appendix B

Plan Fiscal Year	Project ID	From Block	To Block	Project Street	Project Description	GIS Council District	Treatment
2024	34512	28	28	SWANSON ST	SPRING AVE to SWANSON ST	7	Preventative
2024	34513	91	91	SWEETWATER DR	GREENMEADOW DR to A07360	7	Preventative
2024	31169	84	84	SWEETWOOD DR	PINEBLUFF DR to ST FRANCIS AVE	7	Maintenance
2024	34518	31	31	TREZEVANT ST	MEADOW ST to SOUTH BLVD	7	Preventative
2024	33737	57	57	WINDING WOODS TRL	HOVENKAMP DR to WINDING WOODS TRL	7	Preventative
2024	33740	60	60	WINDING WOODS TRL	N JIM MILLER RD to GROOM LN	7	Preventative
2024	34663	60	60	WOODVILLE ST	DORRIS ST to VALENTINE ST	7	Maintenance
2024	33868	29	29	56TH ST	CARDIFF ST to BONNIE VIEW RD	8	Preventative
2024	34074	9	9	ABIGALE LN	DANSON DR to SEAGOVILLE RD	8	Maintenance
2024	34824	14	14	ALLEGRO DR	BALALAIKA RD to FIREBIRD DR	8	Preventative
2024	34407	32	32	ALTA MESA DR	LEANING OAKS ST to CINNAMON OAKS DR	8	Preventative
2024	34408	39	39	AMBROSE CIR	AMBROSE DR to EOP	8	Preventative
2024	34825	74	74	ARBORCREST DR	GLENCAIRN DR to S R L THORNTON SERV W	8	Preventative
2024	34138	112	112	ASHWOOD DR	GREENLAWN DR to EOP	8	Maintenance
2024	34410	5	5	ASPENDALE DR	JACOBSON DR to FALLING SPRINGS RD	8	Preventative
2024	34411	65	67	ATHA DR	N LONGACRE LN to WOODMONT DR	8	Preventative
2024	33875	19	21	AUTUMN MEADOW TRL	RIDGE PARK LN to S HAMPTON RD	8	Preventative
2024	34826	70	70	BALALAIKA RD	ALLEGRO DR to LAURA LN	8	Preventative
2024	33877	38	38	BARNABUS DR	MORNINGVIEW DR to BARNABUS DR	8	Preventative
2024	34762	95	95	BECKLEYCREST AVE	W DANIELDALE RD to EOP	8	Maintenance
2024	33834	2	2	BECKLEYMEADE AVE	SEDGEMOOR AVE to COTTONVALLEY RD	8	Preventative
2024	34154	3	3	BECKLEYMEADE AVE	COTTONVALLEY RD to WINTERSET AVE	8	Maintenance
2024	34131	6	6	BECKLEYMEADE AVE	BECKLEY VIEW AVE to BECKLEYCREST AVE	8	Maintenance
2024	33752	2	2	BISSONET AVE	A11824 to DART AVE	8	Preventative
2024	33750	3	3	BISSONET AVE	DART AVE to ANTLER AVE	8	Preventative
2024	33261	89	89	BLANCO DR	CLEVELAND RD to TELEPHONE RD	8	Preventative
2024	34142	92	92	BLUECREST DR	BECKLEYMEADE AVE to W DANIELDALE RD	8	Maintenance
2024	33845	8	8	BLUEWOOD DR	RACINE DR to WOODWICK DR	8	Preventative
2024	34418	60	60	BLUNTER ST	TRACY RD to LYOLA ST	8	Preventative
2024	34999	9	9	BRADFIELD RD	FIRESIDE DR to OAK HAVEN LN	8	Maintenance
2024	33880	22	23	BRONX AVE	ARDEN RD to E PENTAGON PKWY	8	Preventative
2024	33884	18	18	BROOKTERRACE TRL	FOREST MEADOW TRL to INDIAN RIDGE TRL	8	Preventative
2024	34315	134	134	CABRILLO LN	EOP to S BELT LINE RD	8	Resurfacing
2024	33886	27	27	CAMEL CT	TRACY RD to BARREE DR	8	Preventative
2024	34827	67	68	CARIOCA DR	HIDDEN VALLEY DR to CARIOCA CIR	8	Preventative
2024	34623	24	24	CARLETA ST	LENOSA LN to KLEBERG RD	8	Maintenance

City of Dallas Five-Year Infrastructure Management Program (IMP) FY 2024 - FY 2028

Appendix B

Plan Fiscal Year	Project ID	From Block	To Block	Project Street	Project Description	GIS Council District	Treatment
2024	34316	37	37	CASTLE HILLS DR	BELLCREST DR to LOUD DR	8	Resurfacing
2024	34424	23	23	CHAPORAL PL	KLEBERG RD to EOP	8	Preventative
2024	33263	26	26	CHERRY VALLEY BLVD	S LANCASTER RD to MARIGOLD DR	8	Preventative
2024	34427	65	65	CINNAMON OAKS CT	CINNAMON OAKS DR to EOP	8	Preventative
2024	33257	95	95	CIRCLEWOOD DR	ST ROSALIE DR to SUEWOOD LN	8	Preventative
2024	34428	42	42	CLARK COLLEGE DR	CLARK COLLEGE DR to J J LEMMON RD	8	Preventative
2024	33838	7	7	CLEARDALE DR	SILVERDALE DR to RACINE DR	8	Preventative
2024	34248	9	9	CLEARFIELD RD	FIRESIDE DR to COLD SPRINGS AVE	8	Maintenance
2024	34828	7	7	CLEARWOOD DR	WOODSPAN DR to RACINE DR	8	Preventative
2024	33846	8	10	CLEARWOOD DR	RACINE DR to S POLK ST	8	Preventative
2024	33897	72	72	COACH LIGHT RD	MEADOW DAWN LN to MEADOW ISLE LN	8	Preventative
2024	34317	23	23	COLDBROOK LN	SILVER BROOK RD to KLEBERG RD	8	Resurfacing
2024	34733	23	23	COOL MIST LN	SILVER BROOK RD to KLEBERG RD	8	Maintenance
2024	33899	49	51	CORRIGAN AVE	E LEDBETTER DR to BONNIE VIEW RD	8	Preventative
2024	31182	96	98	CROWNFIELD LN	S ST AUGUSTINE DR to EOP	8	Maintenance
2024	34034	68	68	DART AVE	WOODMONT DR to BISSONET AVE	8	Preventative
2024	34246	13	13	DOWDY FERRY RD	FIRESIDE DR to DOWDY FERRY RD	8	Maintenance
2024	33908	26	26	DURHAM RD	TRACY RD to BARREE DR	8	Preventative
2024	34629	20	20	ECHO LAKE DR	C F HAWN SERV S to SULTANA ST	8	Maintenance
2024	34630	21	21	EDD RD	SULTANA ST to SILVER BROOK RD	8	Maintenance
2024	34136	26	26	EDD RD	KLEBERG RD to PINE VALLEY DR	8	Maintenance
2024	34135	28	28	EDD RD	PINE VALLEY DR to WEAVER ST	8	Maintenance
2024	34631	31	31	EDD RD	EDD PKWY S to FOOTHILL RD	8	Maintenance
2024	33255	34	34	EDD RD	NILE DR to LAND DR	8	Preventative
2024	33850	18	18	EGYPTIAN DR	MCKISSICK LN to INDIAN RIDGE TRL	8	Preventative
2024	34440	81	81	ELKTON CIR	MURDOCK RD to BAMBI ST	8	Preventative
2024	34441	3	3	ELLA AVE	EZEKIAL AVE to ALCORN AVE	8	Preventative
2024	33911	19	19	ELM SHADOWS DR	INDIAN RIDGE TRL to WOODLAND TERRACE DR	8	Preventative
2024	33914	23	24	FATIMA AVE	PALL MALL AVE to PLUM DALE RD	8	Preventative
2024	35002	86	86	FIRESIDE DR	LOCAL VISTA DR to BRADFIELD RD	8	Maintenance
2024	34250	90	90	FIRESIDE DR	CLEARFIELD RD to OSLO LN	8	Maintenance
2024	34249	92	92	FIRESIDE DR	OSLO LN to PORTNOMA LN	8	Maintenance
2024	33915	75	75	FOREST MEADOW TRL	BROOKTERRACE TRL to GOLDWOOD DR	8	Preventative
2024	34446	70	70	FOREST PKWY	MESA VIEW DR to NANDINA DR	8	Preventative
2024	34448	1	1	FORSYTHE DR	GREAT TRINITY FOREST WAY to OLUSTA DR	8	Preventative

City of Dallas Five-Year Infrastructure Management Program (IMP) FY 2024 - FY 2028

Appendix B

Plan Fiscal Year	Project ID	From Block	To Block	Project Street	Project Description	GIS Council District	Treatment
2024	34447	3	3	FORSYTHE DR	RIDGEWICK DR to GAYGLEN DR	8	Preventative
2024	33231	116	117	GARDEN GROVE DR	EOP to RYLIE CREST DR	8	Preventative
2024	34909	73	75	GAYGLEN DR	SCHEPPS PKWY to FORSYTHE DR	8	Preventative
2024	33919	37	37	GOLDEN HILLS DR	BELLCREST DR to BISHOP COLLEGE DR	8	Preventative
2024	33843	7	100	GOLDWOOD DR	RACINE DR to S POLK ST	8	Preventative
2024	33254	24	25	GREAT OAK DR	KLEBERG RD to EOP	8	Preventative
2024	33835	79	81	GREENSPAN AVE	SHADYWAY DR to W WHEATLAND RD	8	Preventative
2024	33245	125	125	GROGAN ST	COLDBROOK LN to DENMARK ST	8	Preventative
2024	34459	40	40	HAPPY CANYON DR	PARK MANOR DR to ROSEVILLE DR	8	Preventative
2024	33841	7	8	HAVENWOOD DR	WOODSPAN DR to WOODSHIRE DR	8	Preventative
2024	31183	15	17	HAYMARKET RD	OAKWOOD DR to TEAGARDEN RD	8	Maintenance
2024	33926	31	31	HIGHLAND WOODS DR	BONNIE VIEW RD to BLUFFMAN DR	8	Preventative
2024	33262	84	84	HONEYSUCKLE LN	CHERRY VALLEY BLVD to COLUMBINE AVE	8	Preventative
2024	33253	24	24	HOPEFUL VISTA LN	LENOSA LN to KLEBERG RD	8	Preventative
2024	33840	7	8	IVYWOOD DR	WOODSPAN DR to WOODSHIRE DR	8	Preventative
2024	31366	96	96	JO PIERCE DR	S ST AUGUSTINE DR to FOUNTAINDALE DR	8	Preventative
2024	34465	98	98	JO PIERCE DR	FOUNTAINDALE DR to EOP	8	Preventative
2024	34989	36	38	JUDGE DUPREE DR	STRAWBERRY TRL to BONNIE VIEW RD	8	Maintenance
2024	34636	63	63	KEMROCK DR	LYOLA ST to LEBROCK ST	8	Maintenance
2024	33839	8	9	KIRNWOOD DR	RACINE DR to WOODSHIRE DR	8	Preventative
2024	34466	90	90	KISSELL LN	CLEARFIELD RD to OSLO LN	8	Preventative
2024	34910	76	78	KOMALTY DR	FORSYTHE DR to OKLAUNION DR	8	Preventative
2024	34468	65	65	LA GRANGE DR	SILVERHILL DR to WATERHOUSE DR	8	Preventative
2024	34467	67	67	LA GRANGE DR	MAXINE DR to STAGECOACH TRL	8	Preventative
2024	34258	64	64	LEANA AVE	LYOLA ST to WILMA ST	8	Maintenance
2024	34259	65	65	LEANA AVE	WILMA ST to SYLVIA ST	8	Maintenance
2024	34470	42	42	LELAND COLLEGE DR	TEXAS COLLEGE DR to J J LEMMON RD	8	Preventative
2024	34243	5	5	LONGBRANCH LN	KOMALTY DR to LONGBRANCH LN	8	Resurfacing
2024	34244	6	6	LONGBRANCH LN	LONGBRANCH LN to FAIRPORT RD	8	Maintenance
2024	33849	77	79	LOST MIRAGE DR	KIRNWOOD DR to MILL STREAM DR	8	Preventative
2024	34320	39	39	LOVINGOOD DR	MORNINGVIEW DR to BISHOP COLLEGE DR	8	Resurfacing
2024	33753	68	68	MARLA DR	WOODMONT DR to OLETA DR	8	Preventative
2024	34480	86	86	McNABB LN	LOCAL VISTA DR to BRADFIELD RD	8	Preventative
2024	33943	27	27	MEADOW BLUFF LN	EOP to BAINBRIDGE DR	8	Preventative
2024	33944	27	27	MEADOW GATE LN	PECAN RIDGE DR to BAINBRIDGE DR	8	Preventative
2024	33945	27	27	MEADOW ISLE LN	COACH LIGHT RD to BAINBRIDGE DR	8	Preventative

City of Dallas Five-Year Infrastructure Management Program (IMP) FY 2024 - FY 2028

Appendix B

Plan Fiscal Year	Project ID	From Block	To Block	Project Street	Project Description	GIS Council District	Treatment
2024	33946	27	27	MEADOW STONE LN	A06160 to BAINBRIDGE DR	8	Preventative
2024	33947	73	74	MESA VERDE TRL	EOP to A06415	8	Preventative
2024	34582	89	92	METZ AVE	BECKLEYMEADE AVE to W DANIELDALE RD	8	Maintenance
2024	33848	12	14	MILL STREAM DR	S POLK ST to LOST MIRAGE DR	8	Preventative
2024	33847	78	79	MIRAGE VALLEY DR	KIRNWOOD DR to MILL STREAM DR	8	Preventative
2024	34478	65	65	MOONHILL DR	GENTLE RIVER DR to WARM MOON LN	8	Preventative
2024	33956	36	37	MOONSTONE DR	HIGHLAND HILLS DR to MORNINGVIEW DR	8	Preventative
2024	34911	16	16	MURDOCK RD	SUETELLE DR to MELINDA LN	8	Preventative
2024	34482	0	0	NANDINA DR	ALTA MESA DR to PALO ALTO DR	8	Preventative
2024	34481	68	68	NANDINA DR	FOREST PKWY to EOP	8	Preventative
2024	33721	70	71	NANDINA DR	MESA VIEW DR to ALTA MESA DR	8	Preventative
2024	33259	17	17	NOTTINGHAM LN	EOP to ROYCE DR	8	Preventative
2024	31185	99	99	OAKWOOD DR	FOUNTAINDALE DR to NOTTINGHAM LN	8	Maintenance
2024	34398	76	76	OLUSTA DR	FORSYTHE DR to LONGBRANCH LN	8	Preventative
2024	34912	78	79	OLUSTA DR	WHITESTAR LN to OTIAWAH DR	8	Preventative
2024	33962	73	73	PECAN RIDGE DR	MEADOW GATE LN to MEADOW STONE LN	8	Preventative
2024	33965	28	34	PERSIMMON RD	TRACY RD to BELLCREST DR	8	Preventative
2024	34399	30	30	PINE TRAIL CT	PINE TRAIL RD to EOP	8	Preventative
2024	33966	56	57	PLUM DALE RD	GIVENDALE RD to KOOL AVE	8	Preventative
2024	33851	71	94	POLK ST (S)	W CAMP WISDOM RD to W DANIELDALE RD	8	Preventative
2024	33213	7	8	QUIETWOOD DR	I 20 SERV S to SEAGOVILLE RD	8	Preventative
2024	34652	32	32	RICH ACRES DR	FOOTHILL RD to NILE DR	8	Maintenance
2024	33970	72	72	RIDGE PARK LN	EOP to INDIAN RIDGE TRL	8	Preventative
2024	33836	5	5	SEABEACH RD	EOP to GREENSPAN AVE	8	Preventative
2024	34503	65	66	SEBRING DR	TIOGA ST to SOFT WIND DR	8	Preventative
2024	33243	129	130	SILVER BROOK RD	COOL MIST LN to EDD RD	8	Preventative
2024	33837	79	79	SILVERDALE DR	CLEARDALE DR to EDGEDALE DR	8	Preventative
2024	33980	19	19	SOUTHSIDE TERRACE DR	INDIAN RIDGE TRL to WOODLAND TERRACE DR	8	Preventative
2024	33853	6	7	ST AUGUSTINE DR (S)	C F HAWN SERV S to S PRAIRIE CREEK RD	8	Preventative
2024	33260	17	29	ST AUGUSTINE DR (S)	L B J ACRD S to MIDDLEFIELD RD	8	Preventative
2024	33258	94	95	ST ROSALIE DR	EOP to S ST AUGUSTINE DR	8	Preventative
2024	34400	38	38	STAGECOACH TRL	PINE TRAIL RD to EOP	8	Preventative
2024	34328	41	41	STAGECOACH TRL	STAGECOACH CIR to BONNIE VIEW RD	8	Resurfacing
2024	33256	22	22	SUEWOOD LN	ST ROSALIE DR to EOP	8	Preventative
2024	34660	127	129	SULTANA ST	ECHO LAKE DR to EDD RD	8	Maintenance
2024	33989	22	23	TALCO DR	EOP to VETERANS DR	8	Preventative
2024	35093	16	16	ELK CREEK RD	SMOKE TREE LN to BEAUFORD RD	8	Maintenance

City of Dallas Five-Year Infrastructure Management Program (IMP) FY 2024 - FY 2028

Appendix B

Plan Fiscal Year	Project ID	From Block	To Block	Project Street	Project Description	GIS Council District	Treatment
2024	34736	63	63	TEAGUE DR	LYOLA ST to WILMA ST	8	Maintenance
2024	33990	64	65	TEAGUE DR	WILMA ST to SIMPSON STUART RD	8	Preventative
2024	34913	9	9	THELMA ST	C F HAWN SERV S to CORY ST	8	Preventative
2024	33210	94	94	THORNHILL DR	EOP to S ST AUGUSTINE DR	8	Preventative
2024	34516	55	55	TRACY RD	GIVENDALE RD to FATIMA AVE	8	Preventative
2024	34515	59	59	TRACY RD	PERSIMMON RD to KEMROCK DR	8	Preventative
2024	33211	12	12	TUFTS RD	MULBERRY ST to RYLIE RD	8	Preventative
2024	33831	11	11	WARDMONT AVE	S POLK ST to EOP	8	Preventative
2024	34401	39	39	WATERHOUSE DR	SEBRING DR to LA GRANGE DR	8	Preventative
2024	34080	11	11	WHEATLAND RD (W)	S POLK ST to MEAGAN WAY	8	Maintenance
2024	33832	89	89	WHITEHALL LN	BECKLEYMEADE AVE to HOGAN DR	8	Preventative
2024	34522	66	66	WILD HONEY DR	TIOGA ST to A11316	8	Preventative
2024	34402	42	42	WILSHIRE BLVD	FRITZ ST to J J LEMMON RD	8	Preventative
2024	34614	88	89	WINTERSET AVE	L B J SERV S to SPRINGFIELD AVE	8	Maintenance
2024	33833	93	93	WINTERSET AVE	SPRINGFIELD AVE to W DANIELDALE RD	8	Preventative
2024	33842	72	77	WOODSHIRE DR	CLEARWOOD DR to KIRNWOOD DR	8	Preventative
2024	33844	71	77	WOODSPAN DR	BLUEWOOD DR to KIRNWOOD DR	8	Preventative
2024	31388	96	96	WOODWAY DR	S ST AUGUSTINE DR to FOUNTAINDALE DR	8	Preventative
2024	34618	95	95	ALTA MIRA DR	N BUCKNER BLVD to HERMOSA DR	9	Maintenance
2024	31283	92	92	ANGORA ST	LUNAR LN to FOREST HILLS PL	9	Resurfacing
2024	33195	74	74	AXMINSTER CT	AXMINSTER CT to CHAPEL HILL RD	9	Preventative
2024	34620	64	65	BOB O LINK DR	ABRAMS RD to CAMBRIA BLVD	9	Maintenance
2024	34619	70	70	BOB O LINK DR	FRONTIER LN to WILLIAMSON RD	9	Maintenance
2024	33617	66	66	CAMBRIA BLVD	LAKESHORE DR to VELASCO AVE	9	Preventative
2024	33518	12	13	CASA VALE DR	GARLAND RD to SAN FELIPE DR	9	Preventative
2024	33196	46	46	CHAPEL HILL RD	CATHEDRAL DR to BENEDICT DR	9	Preventative
2024	32596	64	64	CHESLEY LN	ABRAMS RD to AXTON LN	9	Resurfacing
2024	33540	15	15	CORTO DR	HERMOSA DR to EL PATIO DR	9	Preventative
2024	32569	73	73	DALEWOOD LN	ROCKVIEW LN to BRENTCOVE CIR	9	Maintenance
2024	31080	74	74	DALEWOOD LN	BRENTCOVE CIR to E MOCKINGBIRD LN	9	Maintenance
2024	32601	89	90	DICEMAN DR	TAVAROS AVE to OLD GATE LN	9	Maintenance
2024	34627	91	91	DICEMAN DR	OLD GATE LN to SAN SABA DR	9	Maintenance
2024	32570	7	7	EASTON RD	E LAKE HIGHLANDS DR to LIPPITT AVE	9	Maintenance
2024	31082	70	70	EDGERTON DR	WILD VALLEY DR to FENTON DR	9	Maintenance
2024	31218	71	71	EDGERTON DR	FENTON DR to WALLING LN	9	Maintenance
2024	31297	71	74	FENTON DR	E NORTHWEST HWY to WALLING LN	9	Resurfacing

City of Dallas Five-Year Infrastructure Management Program (IMP) FY 2024 - FY 2028

Appendix B

Plan Fiscal Year	Project ID	From Block	To Block	Project Street	Project Description	GIS Council District	Treatment
2024	34445	23	23	FENWICK DR	JOAQUIN DR to ANDOVER DR	9	Preventative
2024	31299	93	94	FOREST HILLS BLVD	EL CAMPO DR to GARLAND RD	9	Resurfacing
2024	31227	69	70	FREEMONT ST	BERRYHILL ST to WALLING LN	9	Resurfacing
2024	33517	15	15	FULLER DR	HERMOSA DR to EOP	9	Preventative
2024	33198	71	71	GREEN TREE LN	GREENBROOK LN to WEST CIRCLE DR	9	Preventative
2024	33530	86	90	GROVELAND DR	LAKELAND DR to OLD GATE LN	9	Preventative
2024	33548	93	93	HERMOSA DR	EL CAMPO DR to BELLA VISTA DR	9	Preventative
2024	33197	71	71	HILLGREEN DR	TWIN TREE LN to W LAWATHER DR	9	Preventative
2024	35013	92	92	LAKE HIGHLANDS DR (E)	E LAKE HIGHLANDS DR to LUNA PL	9	Maintenance
2024	34637	15	16	LAKELAND DR	SANTA CLARA DR to DAYTONIA AVE	9	Maintenance
2024	33200	69	69	LAKESHORE DR	LAKEWOOD BLVD to WEST SHORE DR	9	Preventative
2024	33613	64	66	LAKEWOOD BLVD	ABRAMS RD to PEARSON DR	9	Preventative
2024	31439	65	65	LARMANDA ST	ABRAMS RD to SKILLMAN ST	9	Resurfacing
2024	31951	28	31	LAWTHER DR (W)	WHITE ROCK RD to WILLIAMSON RD	9	Maintenance
2024	28101	32	35	LAWTHER DR (W)	Williamson Rd to Wendy Ln	9	Maintenance
2024	28100	36	36	LAWTHER DR (W)	Wendy Ln to West Bay Cir	9	Maintenance
2024	31947	38	38	LAWTHER DR (W)	BRANCHFIELD DR to FISHER RD	9	Resurfacing
2024	31946	40	40	LAWTHER DR (W)	FISHER RD to DALGREEN DR	9	Maintenance
2024	33179	55	55	LEDGESTONE DR	CRESTMONT DR to ABRAMS RD	9	Preventative
2024	31249	71	71	LEHIGH DR	WAKE FORREST DR to TRAMMEL DR	9	Resurfacing
2024	32574	105	105	LIPPITT AVE	EASTON RD to SASANQUA LN	9	Maintenance
2024	31315	119	122	LOCHWOOD BLVD	COLBERT WAY to A08063	9	Resurfacing
2024	28024	94	101	LOSA DR	SAN PATRICIO DR to TRANQUILLA DR	9	Preventative
2024	33531	16	18	OCALLA AVE	DICEMAN DR to SAN LEANDRO DR	9	Preventative
2024	31156	100	100	OLMOS DR	PEAVY RD to STEVENS ST	9	Maintenance
2024	33618	24	25	PEARSON DR	AVALON AVE to LAKESHORE DR	9	Preventative
2024	33541	95	97	REDONDO DR	N BUCKNER BLVD to VERANO DR	9	Preventative
2024	33542	99	99	REDONDO DR	CORTO DR to EL PATIO DR	9	Preventative
2024	31073	45	46	ROCKAWAY DR	E MOCKINGBIRD LN to FISHER RD	9	Maintenance
2024	34653	90	90	SAN BENITO WAY	OCALLA AVE to OLD GATE LN	9	Maintenance
2024	33526	85	85	SAN FERNANDO WAY	WHITTIER AVE to LAKELAND DR	9	Preventative
2024	33560	86	86	SAN LEANDRO DR	LAKELAND DR to SANFORD AVE	9	Preventative
2024	33550	87	89	SAN LEANDRO DR	SANFORD AVE to OCALLA AVE	9	Preventative
2024	33549	90	90	SAN LEANDRO DR	OCALLA AVE to OLD GATE LN	9	Preventative
2024	33520	12	12	SAN PATRICIO DR	GARLAND RD to LOSA DR	9	Preventative
2024	33523	15	15	SAN RAFAEL DR	SANTA CLARA DR to SAN BENITO WAY	9	Preventative
2024	35104	44	44	WORCOLA ST	MOCKINGBIRD STATION to SMU BLVD	9	Resurfacing

City of Dallas Five-Year Infrastructure Management Program (IMP) FY 2024 - FY 2028

Appendix B

Plan Fiscal Year	Project ID	From Block	To Block	Project Street	Project Description	GIS Council District	Treatment
2024	33547	14	15	SAN SABA DR	REDONDO DR to SAN LEANDRO DR	9	Preventative
2024	33554	17	17	SANFORD AVE	DAYTONIA AVE to SAN BENITO WAY	9	Preventative
2024	33559	18	20	SANFORD AVE	SAN BENITO WAY to EUSTIS AVE	9	Preventative
2024	34501	81	81	SANTA CLARA DR	SAN RAFAEL DR to WHITE ROCK DR	9	Preventative
2024	33525	84	84	SANTA CLARA DR	ST FRANCIS AVE to WHITTIER AVE	9	Preventative
2024	33527	86	89	SANTA CLARA DR	LAKELAND DR to OCALLA AVE	9	Preventative
2024	33536	15	15	SERENO DR	HERMOSA DR to EL PATIO DR	9	Preventative
2024	34657	53	55	SKILLMAN ST	E LOVERS LN to RINCON WAY	9	Maintenance
2024	34159	81	84	SOUTHWESTERN BLVD	SHADY BROOK LN to VILLAGE GLEN DR	9	Preventative
2024	34158	86	86	SOUTHWESTERN BLVD	VILLAGE GLEN DR to SKILLMAN ST	9	Resurfacing
2024	34658	36	36	SPERRY ST	CORNELIA LN to SOUTH RIDGE DR	9	Maintenance
2024	34659	36	36	SPERRY ST	NORTH RIDGE DR to BOB O LINK DR	9	Maintenance
2024	34508	85	85	STRATHMORE DR	E NORTHWEST PKWY to FLICKER LN	9	Preventative
2024	31444	12	12	TAVAROS AVE	GARLAND RD to SAN FERNANDO WAY	9	Resurfacing
2024	31271	13	13	TAVAROS AVE	SAN FERNANDO WAY to REDONDO DR	9	Resurfacing
2024	34661	17	17	TAVAROS AVE	DAYTONIA AVE to SAN BENITO WAY	9	Maintenance
2024	33557	18	20	TAVAROS AVE	SAN BENITO WAY to EUSTIS AVE	9	Preventative
2024	34960	10	10	TIFFANY WAY	E LAKE HIGHLANDS DR to E LAWTHER DR	9	Maintenance
2024	31076	68	69	TOWN NORTH DR	E NORTHWEST HWY to LARMANDA ST	9	Maintenance
2024	33995	12	12	TRANQUILLA DR	GARLAND RD to LOSA DR	9	Preventative
2024	33616	67	67	VELASCO AVE	PEARSON DR to WESTLAKE AVE	9	Preventative
2024	31273	69	71	WAKEFIELD ST	BERRYHILL ST to EOP	9	Resurfacing
2024	33199	28	28	WEST SHORE DR	LAKESHORE DR to LAKEWOOD BLVD	9	Preventative
2024	33522	15	15	WHITE ROCK DR	SANTA CLARA DR to SAN BENITO WAY	9	Preventative
2024	31276	68	69	WINCHESTER ST	FREEMONT ST to LARMANDA ST	9	Resurfacing
2024	31279	104	106	WOOD DALE DR	CREST RIDGE DR to ALEDO DR	9	Resurfacing
2024	34525	107	107	WYATT CIR	WYATT ST to WYATT CIR	9	Preventative
2024	34227	98	98	BENT BRANCH LN	FLICKERING SHADOW DR to FIRELOG LN	10	Maintenance
2024	34079	70	70	BLACKWOOD DR	COLFAX DR to SEDGWICK DR	10	Maintenance
2024	34228	99	99	CHIMNEY HILL LN	CROSS CREEK DR to PLEASANT VALLEY DR	10	Maintenance
2024	34230	102	102	CIMMARON TRL	WHISPERING HILLS DR to SUNRIDGE TRL	10	Maintenance
2024	34057	70	70	CLAYBROOK DR	EOP to CLIFFROSE LN	10	Preventative
2024	34032	72	73	CLAYBROOK DR	WALNUT HILL LN to GUNNISON DR	10	Preventative
2024	34058	72	72	CLIFFROSE LN	CLAYBROOK DR to WINEDALE DR	10	Preventative
2024	34033	88	88	CLUB MEADOWS DR	RAEFORD DR to LOCARNO DR	10	Preventative
2024	34059	72	72	CROFTON DR	KINGSLEY RD to LACROSSE DR	10	Preventative

City of Dallas Five-Year Infrastructure Management Program (IMP) FY 2024 - FY 2028

Appendix B

Plan Fiscal Year	Project ID	From Block	To Block	Project Street	Project Description	GIS Council District	Treatment
2024	34851	83	84	EBONY DR	RIALTO DR to HALLUM ST	10	Preventative
2024	34852	120	122	GALVA DR	SCHROEDER RD to CAULAN DR	10	Preventative
2024	34855	84	84	GREENSTONE DR	PINEWOOD DR to GLADWOOD LN	10	Preventative
2024	31145	96	97	HILL VIEW DR	TORY SOUND DR to STONE RIVER RD	10	Maintenance
2024	34229	121	121	LARCHGATE DR	CANDLEBROOK DR to CREEKSPAN DR	10	Maintenance
2024	34866	90	90	LONGMONT DR	FERNDALE RD to MCCREE RD	10	Preventative
2024	34869	85	85	MEDITERRANEAN CIR (S)	MEDITERRANEAN DR to EOP	10	Preventative
2024	34076	71	71	MERRIMAN PKWY	SEDGWICK DR to ABRAMS RD	10	Maintenance
2024	34868	95	96	MILL HOLLOW DR	CLOVER VALLEY DR to EOP	10	Preventative
2024	34870	120	120	OBERLIN DR	GRANIS ST to DANDRIDGE DR	10	Preventative
2024	34871	124	124	OBERLIN DR	TOWNS ST to CAMPANELLA DR	10	Preventative
2024	34061	87	87	PEGSHIRE AVE	LIZSHIRE AVE to DANASHIRE AVE	10	Preventative
2024	34667	101	101	PLANO RD	L B J ACRD N to MARKISON RD	10	Maintenance
2024	34062	87	88	SANSHIRE AVE	PARKSHIRE AVE to DANASHIRE AVE	10	Preventative
2024	34872	119	119	SCHROEDER RD	HOBLITZELLE DR to BELLAFONTE DR	10	Preventative
2024	34873	123	123	SCHROEDER RD	BENARES DR to TOWNS ST	10	Preventative
2024	34298	107	107	SHADY DOWNS CT	PLANO RD to EOP	10	Resurfacing
2024	34874	94	94	SPRING HOLLOW DR	WHITEHURST DR to BRANCH HOLLOW DR	10	Preventative
2024	34905	85	85	STILLWATER DR	BOUNDBROOK AVE to STILLWATER CIR	10	Preventative
2024	34231	102	102	SUNRIDGE TRL	WHISPERING HILLS DR to CIMMARON TRL	10	Maintenance
2024	34906	82	82	TOWNS ST	SCHROEDER RD to BELLAFONTE DR	10	Preventative
2024	34907	84	84	TOWNS ST	DANDRIDGE DR to OBERLIN DR	10	Preventative
2024	31176	96	97	WALNUT ST	WALNUT ST to AUDELIA RD	10	Maintenance
2024	34107	90	90	WHITEHURST DR	GREENVILLE AVE to VISTA GATE DR	10	Maintenance
2024	34908	121	122	WILLOWDELL DR	CAULAN DR to SCHROEDER RD	10	Preventative
2024	34106	99	99	AIRLINE RD	ABERDEEN AVE to MIMOSA LN	11	Maintenance
2024	33697	69	69	ALPHA RD	HILLCREST RD to PEYTON DR	11	Maintenance
2024	28260	67	67	ARAPAHO RD	MEADOWCREEK DR to HILLCREST RD	11	Maintenance
2024	30195	71	71	ARAPAHO RD	HILLCREST RD to MOONDUST DR	11	Maintenance
2024	28259	72	72	ARAPAHO RD	MOONDUST DR to OVERMEAD CIR	11	Maintenance
2024	30196	73	79	ARAPAHO RD	OVERMEAD CIR to Coit Rd	11	Maintenance
2024	34754	105	105	BERRY KNOLL DR	EOP to PAGEDWOOD DR	11	Maintenance
2024	34529	72	72	BLUEFIELD DR	LONGVISTA DR to CARTA VALLEY DR	11	Preventative
2024	34111	150	150	CARRIAGE LN	CHATTINGTON DR to WOODSTONE LN	11	Maintenance
2024	34109	152	152	CARRIAGE LN	ROUNDROCK RD to FALLMEADOW LN	11	Maintenance
2024	34152	61	61	CHURCHILL WAY	WHITLEY LN to BRITTANY CIR	11	Maintenance

City of Dallas Five-Year Infrastructure Management Program (IMP) FY 2024 - FY 2028

Appendix B

Plan Fiscal Year	Project ID	From Block	To Block	Project Street	Project Description	GIS Council District	Treatment
2024	32331	69	73	CLEARHAVEN DR	ANGLEBLUFF CIR to MEANDERING WAY	11	Preventative
2024	34112	74	74	CLIFFBROOK DR	BIRCHRIDGE DR to EDGECREST DR	11	Maintenance
2024	31361	110	110	EASTVIEW CIR	AZALEA LN to ROYAL CREST DR	11	Preventative
2024	31295	108	109	EDGEMERE RD	AZALEA LN to ROYAL LN	11	Resurfacing
2024	33688	69	72	ELMRIDGE DR	HILLCREST RD to HILLCREST RD	11	Maintenance
2024	33694	73	73	ELMRIDGE DR	MEANDERING WAY to SPRUCEWOOD DR	11	Resurfacing
2024	34997	138	138	FAR HILLS LN	KNOLLWOOD DR to CARILLON DR	11	Maintenance
2024	34781	72	74	LA MANGA DR	LONGVISTA DR to MEANDERING WAY	11	Maintenance
2024	34167	132	132	LAUREL WOOD LN	VALLEY VIEW LN to MEADOWSIDE DR	11	Maintenance
2024	34780	49	49	MEADOWCREEK DR	MIDDLE COVE DR to ROBIN WILLOW CT	11	Maintenance
2024	34779	53	53	MEADOWCREEK DR	ARAPAHO RD to WARM BREEZE LN	11	Maintenance
2024	34778	60	60	MEADOWCREEK DR	DELMETA DR to BELT LINE RD	11	Maintenance
2024	34110	151	151	SPRING CREEK RD	WOODSTONE LN to ROUNDROCK RD	11	Maintenance
2024	33691	137	137	SPRUCEWOOD CIR	SPRUCEWOOD DR to EOP	11	Resurfacing
2024	33690	135	135	SPRUCEWOOD DR	TEAKWOOD DR to MEANDERING WAY	11	Maintenance
2024	34599	66	66	TALMADGE LN	PRESTONRIDGE RD to ARCHDALE DR	11	Maintenance
2024	34113	74	74	THISTLE LN	VALLEY VIEW LN to TAHOE DR	11	Maintenance
2024	34601	60	60	TURNER WAY	PRESTON RD to SUNLIGHT DR	11	Maintenance
2024	34602	63	63	TURNER WAY	HUGHES LN to GRAMERCY LN	11	Maintenance
2024	34166	71	71	VALLEY VIEW LN	PEYTON DR to LAUREL WOOD LN	11	Maintenance
2024	34662	135	135	WATERFALL WAY	FLAGSTONE LN to BROOKGREEN DR	11	Maintenance
2024	34612	60	60	WILLOW LN	PRESTON RD to TIMBERLAKE CT	11	Maintenance
2024	34613	64	67	WILLOW LN	BROWNING LN to HILLCREST RD	11	Maintenance
2024	34567	171	171	ALFALFA DR	VAN HOOK DR to WESTER WAY	12	Maintenance
2024	34526	163	163	AMBERWOOD RD	RED CEDAR TRL to EMBERS RD	12	Preventative
2024	30197	60	66	ARAPAHO RD	PRESTON RD to MEADOWCREEK DR	12	Maintenance
2024	32454	42	42	ASHMONT CT	JOSHUA LN to EOP	12	Maintenance
2024	34527	64	64	BARKWOOD LN	COPPER CREEK DR to GOLDEN CREEK RD	12	Preventative
2024	34029	61	62	BAYMAR LN	PRESTON RD to MARIANNE CIR	12	Maintenance
2024	34528	62	62	BERTHOUD PASS	LOVELAND DR to EOP	12	Preventative
2024	28712	69	69	BLUE MESA DR	A10597 to LATTIMORE DR	12	Maintenance
2024	34777	41	41	BRIARGROVE LN	MIDWAY RD to VOSS RD	12	Maintenance
2024	32445	44	44	BUTTONWOOD CT	GIBBONS DR to EOP	12	Maintenance
2024	34183	187	187	CAMPBELL RD	STONERIDGE DR to FLINTSHIRE LN	12	Maintenance
2024	34182	191	191	CAMPBELL RD	MAPLESHADE LN to BUFFRIDGE TRL	12	Maintenance
2024	34030	71	71	CANONGATE DR	THOMAS CHAPEL DR to GRACEFIELD LN	12	Maintenance

City of Dallas Five-Year Infrastructure Management Program (IMP) FY 2024 - FY 2028

Appendix B

Plan Fiscal Year	Project ID	From Block	To Block	Project Street	Project Description	GIS Council District	Treatment
2024	28635	180	180	CARROLLWOOD DR	DEBBE DR to WILLIAMSWOOD DR	12	Maintenance
2024	34177	166	166	CLEARY CIR	LAUDER LN to LAUDER LN	12	Maintenance
2024	34536	174	174	CLUB HILL CT	CLUB HILL DR to CLUB HILL CT	12	Preventative
2024	34537	171	171	CLUB HILL DR	CLUB HILL CIR to CLUB HILL DR	12	Preventative
2024	34176	40	40	COBBLERS LN	BRIARGROVE LN to ACCENT DR	12	Maintenance
2024	34175	59	59	DESERET TRL	MAHOGANY TRL to BENTWOOD TRL	12	Maintenance
2024	31213	71	71	DYE DR	HILLCREST RD to MCKAMY BLVD	12	Resurfacing
2024	34541	66	66	FERNSHAW DR	DAVENPORT RD to RISINGHILL DR	12	Preventative
2024	34174	58	58	FLINTSHIRE LN	CAMPBELL RD to FLINTSHIRE CT	12	Maintenance
2024	33703	187	187	FORTSON AVE	A10548 to FEATHERWOOD DR	12	Maintenance
2024	33698	64	65	GENSTAR LN	FORTSON AVE to FEATHERWOOD DR	12	Maintenance
2024	34173	60	60	GENTLE KNOLL LN	RUSTIC MEADOWS DR to CAMPBELL RD	12	Maintenance
2024	34269	66	66	GOLD DUST TRL	LEVELLAND RD to HILLCREST RD	12	Maintenance
2024	34546	71	71	GRACEFIELD LN	HILLCREST RD to HOLYOKE DR	12	Preventative
2024	34547	73	73	GRACEFIELD LN	CAMPBELL RD to CANONGATE DR	12	Preventative
2024	34548	172	172	GRAYSTONE DR	VAN HOOK DR to MEANDERING WAY	12	Preventative
2024	34551	73	73	HIGHLAND GLEN TRL	HIGHLAND HEATHER LN to MEANDERING WAY	12	Preventative
2024	34172	58	58	KNIGHTSBRIDGE DR	TURNBRIDGE DR to CAMPBELL RD	12	Maintenance
2024	34235	166	166	LOCH MAREE LN	PENNYBURN DR to KEVIN DR	12	Maintenance
2024	34233	167	167	LOCH MAREE LN	KEVIN DR to MULLRANY DR	12	Maintenance
2024	34232	168	168	LOCH MAREE LN	MULLRANY DR to MULLRANY DR	12	Maintenance
2024	34171	179	179	LOST VIEW RD	COVEHAVEN DR to FRANKFORD RD	12	Maintenance
2024	34776	177	177	MEANDERING WAY	JUDI CT to NICKI CT	12	Maintenance
2024	34554	63	63	MISTY TRL	GOLDEN CREEK RD to WARM MIST LN	12	Preventative
2024	34555	62	62	OAKLEAF RD	PINEVIEW RD to GOLDEN CREEK RD	12	Preventative
2024	34556	179	179	OLD PRESTON CT	EOP to OLD PRESTON PL	12	Preventative
2024	31008	77	78	OSAGE PLAZA PKWY	MARIBETH DR to COIT RD	12	Maintenance
2024	34234	77	77	PENNYBURN DR	LOCH MAREE LN to LAUDER LN	12	Maintenance
2024	34236	76	76	QUEENS GARDEN DR	MEANDERING WAY to LOCH MAREE LN	12	Maintenance
2024	34560	162	162	RANCHITA DR	OAKCREST RD to TWIN COVES	12	Preventative
2024	31161	27	27	RAPHAEL LN	MICHAELANGELO DR to EOP	12	Maintenance
2024	34561	64	64	REDPINE RD	AMBERWOOD RD to SHADYBANK DR	12	Preventative
2024	34048	61	61	RICHWATER DR	WINDFLOWER WAY to PRESTON RD	12	Preventative
2024	34562	6	66	RISINGHILL DR	ELVEDON DR to FERNSHAW DR	12	Preventative
2024	32424	44	44	RUSHING RD	WATERWAY RD to WHITEWATER LN	12	Maintenance
2024	34273	66	66	SAWMILL RD	LEVELLAND RD to HILLCREST RD	12	Maintenance

City of Dallas Five-Year Infrastructure Management Program (IMP) FY 2024 - FY 2028

Appendix B

Plan Fiscal Year	Project ID	From Block	To Block	Project Street	Project Description	GIS Council District	Treatment
2024	34564	173	173	STEDMAN CIR	EOP to STEDMAN DR	12	Preventative
2024	34051	176	176	SUNMEADOW DR	GLEN HEATHER DR to RICHWATER DR	12	Preventative
2024	34170	25	25	SUNSCAPE LN	FARLEY TRL to SILVERTHORNE DR	12	Maintenance
2024	32442	186	187	TALL OAK DR	EOP to EOP	12	Maintenance
2024	32441	44	44	TWIN BRANCH DR	TALL OAK DR to GIBBONS DR	12	Maintenance
2024	33118	185	185	VISTA DEL SOL	TIMBERGLEN RD to TIMBERGLEN RD	12	Maintenance
2024	32425	189	189	WATERWAY RD	WINDHAVEN LN to RUSHING RD	12	Maintenance
2024	34357	64	65	WICKERWOOD DR	SHADYBANK DR to SHADYBANK DR	12	Preventative
2024	32426	41	42	WINDHAVEN LN	VOSS RD to WESTWOOD PL	12	Maintenance
2024	32430	43	44	WINDWARD CIR	WINDHAVEN LN to WINDHAVEN LN	12	Maintenance
2024	35086	46	62	FRANKFORD RD	DALLAS PKWY to PRESTON RD	12	Resurfacing
2024	34884	46	46	AMHERST AVE (W)	THELMA ST to TRAVIDA ST	13	Preventative
2024	34153	85	85	BRIARWOOD LN	HORSESHOE TRL to BRIARWOOD PL	13	Maintenance
2024	33798	41	41	BROOKPORT DR	BEAVER BROOK LN to MIDWAY RD	13	Preventative
2024	34532	55	55	CALADIUM DR	QUINCY LN to CALADIUM DR	13	Preventative
2024	33859	53	53	CARUTH HAVEN LN	W NORTHWEST HWY to N CENTRAL SERV W	13	Maintenance
2024	34533	85	85	CATAWBA RD	WILDWOOD RD to CANYON DR	13	Preventative
2024	33891	36	36	CEDARPLAZA LN	BOWSER AVE to HOLLAND AVE	13	Preventative
2024	34534	85	85	CHADBOURNE RD	SOUTHWESTERN BLVD to GREENBRIER DR	13	Preventative
2024	34538	43	43	COCHRAN CHAPEL CIR	MIDWAY RD to COCHRAN CHAPEL CIR	13	Preventative
2024	33898	117	117	CORAL HILLS PL	CORAL HILLS DR to EOP	13	Preventative
2024	34160	77	77	CORNERSTONE PKWY	SOUTHWESTERN BLVD to CARUTH BLVD	13	Preventative
2024	34974	100	101	CRESTLINE AVE	WALNUT HILL LN to RIDGE RD	13	Maintenance
2024	34119	121	121	CRESTLINE AVE	MYERWOOD LN to RIDGESIDE DR	13	Maintenance
2024	34118	108	108	CROMWELL DR	ROYAL LN to VANCOUVER DR	13	Maintenance
2024	34773	66	68	DESCO DR	THACKERY ST to HILLCREST RD	13	Preventative
2024	34117	80	80	DEVONSHIRE DR	W AMHERST AVE to STANFORD AVE	13	Maintenance
2024	34255	96	96	DOUGLAS AVE	JOYCE WAY to WALNUT HILL LN	13	Maintenance
2024	33907	54	55	DRUID LN	W GREENWAY BLVD to EASTERN AVE	13	Preventative
2024	34775	102	102	EDGEMERE RD	GLENDORA AVE to MEADOW RD	13	Preventative
2024	33910	53	53	EDMONDSON AVE	FAIRLEY LN to WESTSIDE DR	13	Preventative
2024	34977	58	59	GLENDORA AVE	QUINCY LN to PRESTON RD	13	Maintenance
2024	34978	67	68	GLENDORA AVE	THACKERY ST to HILLCREST RD	13	Maintenance
2024	33797	44	44	GLENLEIGH DR	MANCHESTER DR to ROCKBROOK DR	13	Preventative
2024	33920	67	68	GREENWAY BLVD	WANETA DR to WENONAH DR	13	Preventative
2024	33723	66	66	GREENWAY BLVD (W)	MONTROSE DR to WANETA DR	13	Preventative

City of Dallas Five-Year Infrastructure Management Program (IMP) FY 2024 - FY 2028

Appendix B

Plan Fiscal Year	Project ID	From Block	To Block	Project Street	Project Description	GIS Council District	Treatment
2024	33921	70	70	GREENWAY BLVD (W)	DRANE DR to WATEKA DR	13	Preventative
2024	33922	37	37	HAGGAR WAY	HAGGAR WAY to W MOCKINGBIRD LN	13	Preventative
2024	34973	47	48	HARRYS LN	LENOX LN to STRAIT LN	13	Maintenance
2024	34550	32	32	HIGH VISTA DR	HIGH MEADOW DR to HIGH BLUFF DR	13	Preventative
2024	34168	92	96	HILLCREST RD	DESCO DR to PRESTONSHIRE LN	13	Preventative
2024	33927	54	54	HOLLAND AVE	DOROTHY AVE to N VERSAILLES AVE	13	Preventative
2024	33930	35	35	JUBILEE TRL	SONNET DR to MARSH LN	13	Preventative
2024	28648	45	45	KELSEY RD	LENOX LN to EOP	13	Resurfacing
2024	34915	38	39	KILLION DR	COPPEDGE LN to ROSSER RD	13	Preventative
2024	34774	60	61	LAKEHURST AVE	PRESTON RD to TULANE ST	13	Preventative
2024	34024	1	1	LAKESIDE PARK	CORNERSTONE PKWY to LAKESIDE PARK	13	Resurfacing
2024	31086	66	66	LARMANDA ST	SKILLMAN ST to PARK LN	13	Maintenance
2024	34257	103	103	LENOX LN	DORSET RD to KELSEY RD	13	Maintenance
2024	28103	57	57	LEONA AVE	Areta St to Holly Hill Dr	13	Maintenance
2024	34916	42	43	LIVELY LN	MIDWAY RD to MANCHESTER DR	13	Preventative
2024	33939	52	52	LIVINGSTON AVE	INWOOD RD to WESTSIDE DR	13	Preventative
2024	34975	51	55	LOBELLO DR	INWOOD RD to NETHERLAND DR	13	Maintenance
2024	33795	44	44	MANNING LN	MANCHESTER DR to ROCKBROOK DR	13	Preventative
2024	34149	93	93	MEADOWBROOK DR	BROOKVIEW DR to DELOACHE AVE	13	Maintenance
2024	34553	57	57	MELSHIRE DR	NUESTRA DR to JAMESTOWN RD	13	Preventative
2024	33949	36	36	MILES ST	BOWSER AVE to HOLLAND AVE	13	Preventative
2024	34150	34	34	NORTHAVEN RD	CROMWELL DR to SONNET DR	13	Maintenance
2024	32702	59	59	NORTHAVEN RD	Jamestown to Preston Rd	13	Preventative
2024	34557	62	62	ORCHID LN	ORCHID LN to TIBBS ST	13	Preventative
2024	34756	65	66	ORCHID LN	EDGEMERE RD to THACKERY ST	13	Maintenance
2024	34976	51	55	PALOMAR LN	INWOOD RD to NETHERLAND DR	13	Maintenance
2024	34130	42	42	PARK LN	MIDWAY RD to ROCKBROOK DR	13	Maintenance
2024	34755	65	66	PEMBERTON DR	EDGEMERE RD to THACKERY ST	13	Maintenance
2024	34558	67	67	PEMBERTON DR	THACKERY ST to HILLCREST RD	13	Preventative
2024	34559	86	87	PRESTON PARK DR	GREENBRIER DR to STONEGATE RD	13	Preventative
2024	34208	90	90	ROCKBROOK DR	W NORTHWEST HWY to MANCHESTER DR	13	Maintenance
2024	33796	91	93	ROCKBROOK DR	MANCHESTER DR to GUERNSEY LN	13	Preventative
2024	34129	96	96	ROCKBROOK DR	MIRON DR to PARK LN	13	Maintenance
2024	33800	104	104	ROSSER RD	MERRELL RD to COBBLESTONE DR	13	Preventative
2024	33971	30	30	ROTAN LN	CHANNEL DR to DUNDEE DR	13	Preventative
2024	34072	59	59	ROYAL CREST DR	JAMESTOWN RD to PRESTON RD	13	Resurfacing
2024	35094	46	47	STANFORD AVE	ELSBY AVE to LINWOOD AVE	13	Resurfacing

City of Dallas Five-Year Infrastructure Management Program (IMP) FY 2024 - FY 2028

Appendix B

Plan Fiscal Year	Project ID	From Block	To Block	Project Street	Project Description	GIS Council District	Treatment
2024	34918	117	117	SNOW WHITE DR	CEDARBRUSH DR to FOREST LN	13	Preventative
2024	34770	69	72	STEFANI DR	HILLCREST RD to BOEDEKER ST	13	Preventative
2024	34919	106	106	THACKERY ST	BROOKSHIRE DR to PEMBERTON DR	13	Preventative
2024	34115	47	47	THUNDER RD	WELCH RD to DREXELWOOD DR	13	Maintenance
2024	33992	102	102	TIMBER TRAIL DR	SHADY OAK LN to MARSH LN	13	Preventative
2024	34979	96	96	TULANE ST	JOYCE WAY to WALNUT HILL LN	13	Maintenance
2024	34103	46	46	TWIN POST RD	WELCH RD to DREXELWOOD DR	13	Maintenance
2024	34950	45	45	VALLEY RIDGE RD	WILLIAMSBURG RD to MEADOWOOD RD	13	Preventative
2024	33997	35	35	VERSAILLES AVE (S)	LEMMON AVE to HOLLAND AVE	13	Preventative
2024	34000	35	35	WALDORF DR	CROMWELL DR to LATHROP DR	13	Preventative
2024	34169	67	67	WALNUT HILL LN	THACKERY ST to HILLCREST RD	13	Preventative
2024	33722	55	55	WANETA DR	E GREENWAY BLVD to EASTERN AVE	13	Preventative
2024	34141	45	45	WATAUGA RD	MIDWAY RD to WILDWOOD RD	13	Maintenance
2024	34972	107	107	WEBSTER TER	MORNING GLORY DR to ROYAL LN	13	Maintenance
2024	34102	112	112	WELCH RD	CROOKED LN to NORTHAVEN RD	13	Maintenance
2024	34100	115	116	WELCH RD	ALTA VISTA LN to CEDARBRUSH DR	13	Maintenance
2024	34005	35	35	WHEELER ST	LEMMON AVE to BOWSER AVE	13	Preventative
2024	34099	114	114	WITHERS DR	ALTA VISTA LN to COURTSHIRE DR	13	Maintenance
2024	34920	53	54	ANITA ST	ELLSWORTH AVE to MCMILLAN AVE	14	Preventative
2024	34120	60	60	ANITA ST	CONCHO ST to SKILLMAN ST	14	Resurfacing
2024	34921	67	67	ASH LN	CLERMONT AVE to MONTE VISTA DR	14	Preventative
2024	33730	4	4	BEACON ST (N)	VICTOR ST to TREMONT ST	14	Preventative
2024	33590	60	60	BELMONT AVE	CONCHO ST to SKILLMAN ST	14	Preventative
2024	34883	23	23	BOLL ST	THOMAS AVE to STATE ST	14	Preventative
2024	34922	37	37	BREMEN ST	PENROSE AVE to KENWOOD AVE	14	Preventative
2024	34307	59	59	BRYAN PKWY	HUBERT ST to N BEACON ST	14	Resurfacing
2024	33204	60	60	BRYAN PKWY	N BEACON ST to GLENDALE ST	14	Preventative
2024	34923	68	68	CASA LOMA AVE	BRENDENWOOD DR to AUBURN AVE	14	Preventative
2024	34924	4	5	CLERMONT AVE	SANTA FE AVE to ASH LN	14	Preventative
2024	32491	5	13	COMMERCE ST	Houston St to Akard	14	Resurfacing
2024	33727	23	27	CONCHO ST	BELMONT AVE to VICKERY BLVD	14	Preventative
2024	34925	35	35	CONCHO ST	MCCOMMAS BLVD to MARTEL AVE	14	Preventative
2024	34926	39	40	CONCHO ST	ELLSWORTH AVE to WINTON ST	14	Preventative
2024	34882	35	35	CRAGMONT AVE	EOP to ABBOTT AVE	14	Preventative
2024	33592	21	22	DELMAR AVE	PROSPECT AVE to BELMONT AVE	14	Preventative
2024	33203	8	8	DUMAS ST	JUNIUS ST to GASTON AVE	14	Preventative

City of Dallas Five-Year Infrastructure Management Program (IMP) FY 2024 - FY 2028

Appendix B

Plan Fiscal Year	Project ID	From Block	To Block	Project Street	Project Description	GIS Council District	Treatment
2024	31214	72	72	EAST GRAND SERV W	EAST GRAND AVE to LA VISTA DR Moved from 2023 to 2024 JN&CL Dec 15 2022.	14	Resurfacing
2024	34881	41	41	FAIRMOUNT ST	THROCKMORTON ST to KNIGHT ST	14	Preventative
2024	34098	30	30	FITZHUGH AVE (N)	N CENTRAL SERV W to MCKINNEY AVE	14	Maintenance
2024	34077	3	3	FULTON ST (N)	REIGER AVE to VICTOR ST	14	Maintenance
2024	33728	6	6	FULTON ST (N)	WORTH ST to JUNIUS ST	14	Preventative
2024	33606	28	28	GLENCOE ST	VICKERY BLVD to GOODWIN AVE	14	Preventative
2024	33601	30	35	GLENCOE ST	VANDERBILT AVE to LONGVIEW ST	14	Preventative
2024	33726	59	59	GOODWIN AVE	DELMAR AVE to CONCHO ST	14	Preventative
2024	31306	19	21	HENDERSON AVE (N)	MONARCH ST to CAPITOL AVE	14	Resurfacing
2024	34880	40	41	HOLLAND AVE	THROCKMORTON ST to DOUGLAS AVE	14	Preventative
2024	31897	15	19	HOPE ST	A11785 to ORAM ST	14	Resurfacing
2024	33594	16	16	HOPE ST	HUDSON ST to ROSS AVE	14	Preventative
2024	33595	55	56	HUDSON ST	GREENVILLE AVE to MATILDA ST	14	Preventative
2024	34239	53	54	JUNIUS ST	N HENDERSON AVE to N AUGUSTA ST	14	Resurfacing
2024	33202	58	58	JUNIUS ST	LOWELL ST to RIDGEWAY ST	14	Preventative
2024	33201	60	60	JUNIUS ST	N GLASGOW DR to NESBITT DR	14	Preventative
2024	34638	61	63	LAKESHORE DR	SKILLMAN ST to ABRAMS RD	14	Maintenance
2024	31312	1	3	LAMAR ST (S)	WOOD ST to MAIN ST	14	Resurfacing
2024	34931	24	24	LANERI AVE	BONITA AVE to RICHARD AVE	14	Preventative
2024	33603	25	25	LANERI AVE	RICHARD AVE to WILLIS AVE	14	Preventative
2024	33604	27	27	LANERI AVE	MILLER AVE to VICKERY BLVD	14	Preventative
2024	33607	52	53	LANERI AVE	HOMER ST to GLENCOE ST	14	Preventative
2024	34996	60	60	LLANO AVE	CONCHO ST to SKILLMAN ST	14	Maintenance
2024	31153	14	15	MARSEILLE PL	TREVOLLE PL to BASIL CT	14	Maintenance
2024	33208	14	15	MATILDA ST	BRYAN PKWY to HUDSON ST	14	Preventative
2024	33599	25	26	McMILLAN AVE	RICHARD AVE to MILLER AVE	14	Preventative
2024	31323	32	40	McMILLAN AVE	MONTICELLO AVE to WINTON ST	14	Resurfacing
2024	28284	41	41	McMILLAN AVE	WINTON ST to E MOCKINGBIRD LN	14	Maintenance
2024	35036	52	56	MERCEDES AVE	HOMER ST to GREENVILLE AVE	14	Resurfacing
2024	33610	54	54	MERRIMAC AVE	GLENCOE ST to MCMILLAN AVE	14	Preventative
2024	33724	31	31	MONTICELLO AVE	MCKINNEY AVE to COLE AVE	14	Preventative
2024	33609	54	54	MONTICELLO AVE	GLENCOE ST to MCMILLAN AVE	14	Preventative
2024	33611	52	54	MORNINGSIDE AVE	HOMER ST to MCMILLAN AVE	14	Preventative
2024	33612	55	56	MORNINGSIDE AVE	MCMILLAN AVE to WORCOLA ST	14	Preventative
2024	35035	24	34	OAK LAWN AVE	MAPLE AVE to LEMMON AVE	14	Resurfacing
2024	33602	51	51	RICHARD AVE	N HENDERSON AVE to HOMER ST	14	Preventative

City of Dallas Five-Year Infrastructure Management Program (IMP) FY 2024 - FY 2028

Appendix B

Plan Fiscal Year	Project ID	From Block	To Block	Project Street	Project Description	GIS Council District	Treatment
2024	34935	38	38	ROSELAND AVE	N WASHINGTON AVE to CADDO ST	14	Preventative
2024	31257	30	30	ROSS AVE	N CENTRAL SERV E to LIBERTY ST	14	Resurfacing
2024	31259	38	39	ROSS AVE	N WASHINGTON AVE to N HASKELL AVE	14	Resurfacing
2024	34936	35	36	SAN JACINTO ST	MCCOY ST to VILLARS ST	14	Preventative
2024	34937	38	38	SAN JACINTO ST	N WASHINGTON AVE to N HASKELL AVE	14	Preventative
2024	32492	65	66	SEVILLA ST	CLERMONT AVE to Valencia St	14	Resurfacing
2024	34939	11	11	SKILES ST	SWISS AVE to GREENWOOD ST	14	Preventative
2024	34656	12	12	SKILLMAN ST	BRYAN PKWY to LIVE OAK ST	14	Maintenance
2024	28040	4	7	ST PAUL ST (N)	BRYAN ST to ROSS AVE	14	Preventative
2024	28039	17	18	ST PAUL ST (N)	MUNGER AVE to ROSS AVE	14	Preventative
2024	33652	50	50	SWISS AVE	N COLLETT AVE to SWISS AVE	14	Preventative
2024	33651	52	58	SWISS AVE	N MUNGER BLVD to LA VISTA DR	14	Preventative
2024	33205	52	52	SYCAMORE ST	N MUNGER BLVD to DUMAS ST	14	Preventative
2024	34878	25	25	THOMAS AVE	FAIRMOUNT ST to ROUTH ST	14	Preventative
2024	33643	49	50	TREMONT ST	N FITZHUGH AVE to N MUNGER BLVD	14	Preventative
2024	34941	52	52	TREMONT ST	N MUNGER BLVD to N HENDERSON AVE	14	Preventative
2024	33729	56	56	TREMONT ST	N BEACON ST to N FULTON ST	14	Preventative
2024	34942	57	57	TREMONT ST	N FULTON ST to LOWELL ST	14	Preventative
2024	34877	45	45	VANDELIA ST	PRESCOTT AVE to HAWTHORNE AVE	14	Preventative
2024	33608	51	51	VANDERBILT AVE	N CENTRAL SERV E to HOMER ST	14	Preventative
2024	34943	63	63	VELASCO AVE	ALDERSON ST to ABRAMS RD	14	Preventative
2024	33644	49	50	VICTOR ST	N FITZHUGH AVE to N MUNGER BLVD	14	Preventative
2024	33731	56	56	VICTOR ST	N BEACON ST to N FULTON ST	14	Preventative
2024	34876	35	35	WELBORN ST	LEMMON AVE to BOWSER AVE	14	Preventative
2024	33598	56	56	WILLIS AVE	WORCOLA ST to GREENVILLE AVE	14	Preventative
2024	31064	60	60	WINTON ST	CONCHO ST to SKILLMAN ST	14	Maintenance
2024	34944	35	35	WORD ST	MCCOY ST to VILLARS ST	14	Preventative

City of Dallas Five-Year Infrastructure Management Program (IMP) FY 2024 - FY 2028

Appendix B

Plan Year	Project Section	GIS Council District	Treatment
2025	ALCO AVE-2400 from N HAMPTON RD to N FRANKLIN ST - 50471	1	Preventative
2025	ALCO AVE-2500 from N FRANKLIN ST to N PLYMOUTH RD - 65715	1	Preventative
2025	ANDREWS ST-2200 from JUNE DR to ROCKFORD DR - 52947	1	Preventative
2025	AVON ST-2700 from CHEVEZ DR to CLIFFDALE AVE - 49732	1	Preventative
2025	AVON ST-900 from N PLYMOUTH RD to CHEVEZ DR - 65713	1	Preventative
2025	BIZERTE AVE-500 from PRATT ST to S LLEWELLYN AVE - 61259	1	Preventative
2025	BOYD ST-1600 from EOP to ELMHURST PL - 52277	1	Preventative
2025	BRANDON ST-2100 from S OAK CLIFF BLVD to S MONTREAL AVE - 52202	1	Preventative
2025	BREEZE ST-2900 from HARTSDALE DR to N RAVINIA DR - 49293	1	Preventative
2025	BROOKLYNDELL AVE-3100 from S BARNETT AVE to MARSHALDELL AVE - 51397	1	Preventative
2025	BROOKLYNDELL AVE-3200 from MARSHALDELL AVE to S WEST-MORELAND RD - 51400	1	Preventative
2025	BROOKS AVE-500 from EOP to S LLEWELLYN AVE - 51772	1	Preventative
2025	BROOKS AVE-700 from GRIFFITH AVE to S VAN BUREN AVE - 62974	1	Preventative
2025	BURLINGTON BLVD-2100 from S OAK CLIFF BLVD to S MONTREAL AVE - 51431	1	Preventative
2025	BURLINGTON BLVD-900 from S TYLER ST to BUCKALEW ST - 51628	1	Preventative
2025	CAIN BLVD-2800 from N BRISCOE BLVD to DUVAL DR - 50647	1	Preventative
2025	CEDAR HILL AVE-600 from W DAVIS ST to W NEELY ST - 49708	1	Preventative
2025	CEDAR HILL AVE-700 from W NEELY ST to W CANTY ST - 49396	1	Preventative
2025	CEDAR HILL AVE-900 from W 6TH ST to W 5TH ST - 49610	1	Preventative
2025	CENTRE ST-500 from S ADAMS AVE to S LLEWELLYN AVE - 50908	1	Preventative
2025	CENTRE ST-600 from S LLEWELLYN AVE to S VAN BUREN AVE - 61430	1	Preventative
2025	CHALMERS ST-1100 from W CLARENDON DR to KINGSTON ST - 51983	1	Preventative
2025	CHALMERS ST-200 from SUNSET AVE to WENTWORTH ST - 50109	1	Preventative
2025	CHALMERS ST-300 from WENTWORTH ST to ALDEN AVE - 51085	1	Preventative
2025	CHALMERS ST-400 from ALDEN AVE to W 12TH ST - 50876	1	Preventative
2025	CHALMERS ST-500 from W 12TH ST to GLADSTONE DR - 51337	1	Preventative
2025	CHURCH ST-900 from EOP to S R L THORNTON SERV W - 49875	1	Preventative
2025	CLIFFDALE AVE-1000 from AVON ST to EOP - 48760	1	Preventative
2025	DACKI AVE-1200 from BRANDON ST to MARCELL AVE - 52236	1	Preventative
2025	DELAWARE AVE-600 from S LLEWELLYN AVE to GRIFFITH AVE - 60360	1	Preventative
2025	DUTTON DR-3100 from S BARNETT AVE to S WESTMORELAND RD - 65646	1	Preventative
2025	DUTTON DR-4200 from ANDREWS ST to S COCKRELL HILL RD - 65772	1	Preventative
2025	E 10TH ST-300 from EOP to N PATTON AVE - 50460	1	Preventative
2025	E 10TH ST-500 from N DENVER ST to N MARSALIS AVE - 50340	1	Preventative
2025	E 5TH ST-700 from N LANCASTER AVE to N EWING AVE - 49287	1	Preventative
2025	E COLORADO BLVD-500 from BLAYLOCK DR to N MARSALIS AVE - 48748	1	Preventative
2025	E JEFFERSON BLVD-400 from S CRAWFORD ST to S PATTON AVE - 59174	1	Preventative
2025	E OAKENWALD ST-300 from PLOWMAN AVE to N ZANG BLVD - 48924	1	Preventative
2025	EASTUS DR-1500 from W GREENBRIAR LN to EVERGREEN HILL RD - 49038	1	Preventative
2025	ELI AVE-600 from IRWINDELL BLVD to BROOKLYNDELL AVE - 65654	1	Preventative
2025	ELSBETH AVE-900 from W 6TH ST to W 5TH ST - 49480	1	Preventative
2025	EVERTS ST-1000 from TURNER AVE to A01425 - 49739	1	Preventative

City of Dallas Five-Year Infrastructure Management Program (IMP) FY 2024 - FY 2028

Appendix B

Plan Year	Project Section	GIS Council District	Treatment
2025	FALLS DR-3100 from S BARNETT AVE to NORMAN DR - 52435	1	Preventative
2025	FALLS DR-4300 from FALLS DR to S COCKRELL HILL RD - 65771	1	Preventative
2025	FERNDALE AVE-1400 from S EDGEFIELD AVE to TENNESSEE AVE - 52426	1	Preventative
2025	FORT WORTH AVE-2200 from W COLORADO BLVD to FORT WORTH AVE - 49195	1	Preventative
2025	GINGER AVE-4400 from GOLDIE AVE to HORD AVE - 51467	1	Preventative
2025	GLADSTONE DR-2300 from HOLLYWOOD AVE to S HAMPTON RD - 51025	1	Preventative
2025	GLENHAVEN BLVD-3400 from SHASTA AVE to MCLEAN AVE - 52339	1	Preventative
2025	GOLDIE AVE-1200 from BRANDON ST to MARCELL AVE - 52235	1	Preventative
2025	GOLDIE AVE-1300 from MARCELL AVE to GINGER AVE - 52221	1	Preventative
2025	HAINES AVE-800 from W CANTY ST to W 6TH ST - 49790	1	Preventative
2025	HARTSDALE DR-600 from W DAVIS ST to OVERCREST ST - 65709	1	Preventative
2025	HOLLYWOOD AVE-2500 from MOUNTAIN LAKE RD to W ILLINOIS AVE - 52998	1	Preventative
2025	HOLLYWOOD AVE-900 from BURLINGTON BLVD to W CLARENDON DR - 65519	1	Preventative
2025	HOMEWOOD PL-1700 from HOMEWOOD PL to LANSFORD AVE - 65608	1	Preventative
2025	HORD AVE-1300 from MARCELL AVE to GINGER AVE - 52282	1	Preventative
2025	IRWINDELL BLVD-3100 from S BARNETT AVE to MARSHALDELL AVE - 51372	1	Preventative
2025	KEATS DR-1300 from PATHFINDER DR to GRAFTON AVE - 52302	1	Preventative
2025	KIDD SPRINGS DR-800 from SYLVAN AVE to N TYLER ST - 49435	1	Preventative
2025	KINGS HWY-1000 from W DAVIS ST to N WILLOMET AVE - 49960	1	Preventative
2025	KYLE ST-1600 from N MONTCLAIR AVE to MARY CLIFF RD - 49736	1	Preventative
2025	LE HAVRE DR-3100 from TOURAINA DR to N WESTMORELAND RD - 49086	1	Preventative
2025	MARTINDELL AVE-600 from IRWINDELL BLVD to BROOKLYNDELL AVE - 50998	1	Preventative
2025	MARY CLIFF RD-900 from KINGS HWY to EOP - 49139	1	Preventative
2025	MELBA ST-700 from N VAN BUREN AVE to N VERNON AVE - 50091	1	Preventative
2025	MOLER ST-4000 from BURNS AVE to SUNNYSIDE AVE - 58204	1	Preventative
2025	MONSSEN DR-700 from MONSSEN PKWY to S VERNON AVE - 52279	1	Preventative
2025	MOUNTAIN LAKE RD-2500 from S FRANKLIN ST to WILBUR ST - 65725	1	Preventative
2025	MT RANIER ST-3800 from N GILPIN AVE to N ALBROOK ST - 50475	1	Preventative
2025	MT ROYAL ST-3900 from N ALBROOK ST to MT SHASTA ST - 50317	1	Preventative
2025	MT WASHINGTON ST-3600 from MT WASHINGTON ST to MT WASHINGTON ST - 65756	1	Preventative
2025	N CLINTON AVE-1100 from TEMPLE DR to W COLORADO BLVD - 49266	1	Preventative
2025	N CLINTON AVE-400 from W 8TH ST to W 7TH ST - 59581	1	Preventative
2025	N CLINTON AVE-900 from GREEN ST to STEWART DR - 49612	1	Preventative
2025	N CRAWFORD ST-600 from E DAVIS ST to E NEELY ST - 49756	1	Preventative
2025	N DENVER ST-400 from STEINMAN AVE to E 7TH ST - 49702	1	Preventative
2025	N EWING AVE-200 from E 9TH ST to E 8TH ST - 49707	1	Preventative
2025	N EWING AVE-300 from E 8TH ST to E 7TH ST - 49803	1	Preventative
2025	N FRANKLIN ST-200 from MARVIN AVE to ALCO AVE - 50428	1	Preventative
2025	N FRANKLIN ST-300 from ALCO AVE to W JEFFERSON BLVD - 50472	1	Preventative
2025	N HAMPTON RD-1000 from N PLYMOUTH RD to MAYFLOWER DR - 49297	1	Maintenance
2025	N KRAMER ST-500 from CHRIS ST to W DAVIS ST - 50168	1	Preventative
2025	N LANCASTER AVE-300 from E 8TH ST to E 7TH ST - 49805	1	Preventative

City of Dallas Five-Year Infrastructure Management Program (IMP) FY 2024 - FY 2028

Appendix B

Plan Year	Project Section	GIS Council District	Treatment
2025	N MANUS DR-600 from S LLEWELLYN AVE to MONSSEN DR - 52161	1	Preventative
2025	N POLK ST-100 from W 10TH ST to W 9TH ST - 50548	1	Preventative
2025	N RANDOLPH DR-200 from CHANUTE CT to HENSLEY CT - 50613	1	Preventative
2025	N RAVINIA DR-600 from W DAVIS ST to OVERCREST ST - 65707	1	Preventative
2025	N TENNANT ST-200 from S TENNANT ST to W JEFFERSON BLVD - 50695	1	Preventative
2025	N VAN BUREN AVE-200 from W 9TH ST to MELBA ST - 50412	1	Preventative
2025	N WESTMORELAND RD-400 from W 8TH ST to N WESTMORELAND RD - 66256	1	Preventative
2025	N WINDOMERE AVE-400 from W 8TH ST to W 7TH ST - 50352	1	Preventative
2025	N WINDOMERE AVE-600 from W DAVIS ST to RANIER ST - 49680	1	Preventative
2025	N WINDOMERE AVE-700 from RANIER ST to TAFT ST - 49865	1	Preventative
2025	NECHES ST-500 from HAINES AVE to WOODLAWN AVE - 49081	1	Preventative
2025	OLD ZANG BLVD-1700 from S RIVERFRONT BLVD to EOP - 82334	1	Preventative
2025	OVERCREST ST-2900 from HARTSDALE DR to N RAVINIA DR - 49407	1	Preventative
2025	OWENSONS DR-700 from OWENSONS DR to S TYLER ST - 59437	1	Preventative
2025	PIERCE ST-1800 from FALLS DR to DUTTON DR - 52554	1	Preventative
2025	RANIER ST-1200 from N WINNETKA AVE to N CLINTON AVE - 49846	1	Preventative
2025	ROCKFORD DR-3800 from KEATS DR to DRYDEN DR - 52490	1	Preventative
2025	ROCKFORD DR-3900 from DRYDEN DR to RIVIERA DR - 58218	1	Preventative
2025	S BARNETT AVE-1000 from IVANDELL AVE to W CLARENDON DR - 51170	1	Preventative
2025	S BARNETT AVE-1900 from DUTTON DR to POINSETTIA DR - 52122	1	Preventative
2025	S BARNETT AVE-2300 from JUNE DR to ROCKFORD DR - 51899	1	Preventative
2025	S BARNETT AVE-600 from IRWINDELL BLVD to BROOKLYNDELL AVE - 65656	1	Preventative
2025	S BISHOP AVE-100 from W 10TH ST to SUNSET AVE - 50641	1	Preventative
2025	S CANTERBURY CT-1100 from E CANTERBURY CT to N CLINTON AVE - 49051	1	Preventative
2025	S CRAWFORD ST-100 from N CRAWFORD ST to E JEFFERSON BLVD - 59563	1	Preventative
2025	S EDGEFIELD AVE-200 from W JEFFERSON BLVD to WENTWORTH ST - 61424	1	Preventative
2025	S EDGEFIELD AVE-2500 from MOUNTAIN LAKE RD to W ILLINOIS AVE - 61638	1	Preventative
2025	S EDGEFIELD AVE-300 from WENTWORTH ST to W 12TH ST - 61434	1	Preventative
2025	S EDGEFIELD AVE-500 from W 12TH ST to W BROOKLYN AVE - 61435	1	Preventative
2025	S FRANKLIN ST-200 from SUNSET AVE to WENTWORTH ST - 50106	1	Preventative
2025	S FRANKLIN ST-2500 from MOUNTAIN LAKE RD to W ILLINOIS AVE - 52999	1	Preventative
2025	S FRANKLIN ST-400 from ALDEN AVE to W 12TH ST - 50669	1	Preventative
2025	S GILPIN AVE-100 from MT ROYAL ST to MT PLEASANT ST - 50813	1	Preventative
2025	S LLEWELLYN AVE-1300 from N MANUS DR to MONSSEN DR - 51674	1	Preventative
2025	S LLEWELLYN AVE-1600 from WOOLSEY DR to S MANUS DR - 52344	1	Preventative
2025	S LLEWELLYN AVE-1700 from S MANUS DR to BIZERTE AVE - 51690	1	Preventative
2025	S LLEWELLYN AVE-200 from SUNSET AVE to W JEFFERSON BLVD - 59164	1	Preventative
2025	S MADISON AVE-500 from W 12TH ST to W PAGE AVE - 51311	1	Preventative
2025	S OAK CLIFF BLVD-900 from BURLINGTON BLVD to W CLARENDON DR - 65515	1	Preventative
2025	S PLYMOUTH RD-100 from W 10TH ST to SUNSET AVE - 57840	1	Preventative
2025	S RANDOLPH DR-100 from DIVISION ST to LAKEHURST CT - 50820	1	Preventative
2025	S TYLER ST-600 from TYLER ST CONN to W PEMBROKE AVE - 61099	1	Preventative
2025	S TYLER ST-900 from DELAWARE AVE to W CLARENDON DR - 62976	1	Preventative
2025	S VAN BUREN AVE-1000 from BROOKS AVE to EOP - 51252	1	Preventative

City of Dallas Five-Year Infrastructure Management Program (IMP)

FY 2024 - FY 2028

Appendix B

Plan Year	Project Section	GIS Council District	Treatment
2025	S VERNON AVE-400 from CENTRE ST to W 12TH ST - 59706	1	Preventative
2025	S WAVERLY DR-300 from WENTWORTH ST to W 12TH ST - 59729	1	Preventative
2025	S WILLOMET AVE-100 from W 10TH ST to W JEFFERSON BLVD - 65870	1	Preventative
2025	SCHOOLDELL DR-500 from SCHOOLDELL DR to IRWINDELL BLVD - 65663	1	Preventative
2025	SHARON ST-2400 from S HAMPTON RD to S FRANKLIN ST - 52303	1	Preventative
2025	SHARON ST-2500 from S FRANKLIN ST to CHALMERS ST - 52312	1	Preventative
2025	SHARON ST-2800 from PIERCE ST to S RAVINIA DR - 51537	1	Preventative
2025	SHELLEY BLVD-3300 from S WESTMORELAND RD to SHASTA AVE - 52412	1	Preventative
2025	STEVENSWOOD CT-900 from STEVENSWOOD CT to STEVENSWOOD LN - 49624	1	Preventative
2025	STRONG ST-600 from FOURAKER ST to WINSTON ST - 49596	1	Preventative
2025	TIMBERGROVE CIR-1700 from MARY CLIFF RD to A01440 - 65820	1	Preventative
2025	TURNER AVE-800 from W CANTY ST to EVERTS ST - 49783	1	Preventative
2025	TYLER ST CONN-600 from W PAGE AVE to S TYLER ST - 51018	1	Preventative
2025	W 10TH ST-2500 from N FRANKLIN ST to N PLYMOUTH RD - 65720	1	Preventative
2025	W 12TH ST-1400 from S EDGEFIELD AVE to S WINDOMERE AVE - 51102	1	Preventative
2025	W 12TH ST-1500 from S WINDOMERE AVE to S MONTCLAIR AVE - 51180	1	Preventative
2025	W 12TH ST-1600 from S MONTCLAIR AVE to S ROSEMONT AVE - 51103	1	Preventative
2025	W 12TH ST-2500 from S FRANKLIN ST to CHALMERS ST - 50953	1	Preventative
2025	W 12TH ST-2600 from CHALMERS ST to SUPERIOR ST - 50956	1	Preventative
2025	W 5TH ST-400 from N BISHOP AVE to WOODLAWN AVE - 49555	1	Preventative
2025	W 7TH ST-1000 from N POLK ST to N WILLOMET AVE - 49651	1	Preventative
2025	W 7TH ST-1100 from N WILLOMET AVE to N WINNETKA AVE - 49654	1	Preventative
2025	W 8TH ST-2900 from HARTSDALE DR to N RAVINIA DR - 50366	1	Preventative
2025	W 8TH ST-600 from N LLEWELLYN AVE to N VAN BUREN AVE - 50334	1	Preventative
2025	W 9TH ST-3400 from LILLIAN ST to N FRANCES ST - 50399	1	Preventative
2025	W CANTY ST-1000 from TURNER AVE to N WINNETKA AVE - 60498	1	Preventative
2025	W CANTY ST-400 from N BISHOP AVE to WOODLAWN AVE - 49789	1	Preventative
2025	W CANTY ST-500 from WOODLAWN AVE to CEDAR HILL AVE - 49798	1	Preventative
2025	W CANTY ST-900 from N TYLER ST to TURNER AVE - 59604	1	Preventative
2025	W CLARENDON DR-1100 from S POLK ST to S WINNETKA AVE - 61457	1	Preventative
2025	W CLARENDON DR-1200 from S WINNETKA AVE to S CLINTON AVE - 51738	1	Preventative
2025	W CLARENDON DR-2500 from S FRANKLIN ST to CHALMERS ST - 51942	1	Preventative
2025	W CLARENDON DR-2600 from CHALMERS ST to SUPERIOR ST - 51952	1	Preventative
2025	W CLARENDON DR-3200 from W CLARENDON DR to S WESTMORELAND RD - 65641	1	Preventative
2025	W CLARENDON DR-400 from S BISHOP AVE to S ADAMS AVE - 51941	1	Preventative
2025	W COLORADO BLVD-2100 from FORT WORTH AVE to LEANDER DR - 84310	1	Preventative
2025	W COLORADO BLVD-2100 from N HAMPTON RD to FORT WORTH AVE - 61315	1	Preventative
2025	W COLORADO BLVD-700 from KESSLER LAKE DR to SYLVAN AVE - 49348	1	Preventative
2025	W DAVIS ST-1000 from N POLK ST to N WILLOMET AVE - 49897	1	Preventative
2025	W DAVIS ST-600 from CEDAR HILL AVE to N VAN BUREN AVE - 49936	1	Preventative
2025	W JEFFERSON BLVD-700 from S VAN BUREN AVE to S VERNON AVE - 61419	1	Maintenance
2025	W PEMBROKE AVE-600 from S LLEWELLYN AVE to S VAN BUREN AVE - 51217	1	Preventative
2025	WENTWORTH ST-2500 from S FRANKLIN ST to CHALMERS ST - 50108	1	Preventative

City of Dallas Five-Year Infrastructure Management Program (IMP) FY 2024 - FY 2028

Appendix B

Plan Year	Project Section	GIS Council District	Treatment
2025	WILBUR ST-1400 from S EDGEFIELD AVE to TENNESSEE AVE - 65905	1	Preventative
2025	WILBUR ST-1600 from TENNESSEE AVE to RUGGED DR E - 52698	1	Preventative
2025	WILTON AVE-2400 from S HAMPTON RD to S FRANKLIN ST - 51844	1	Preventative
2025	WILTON AVE-2500 from S FRANKLIN ST to CHALMERS ST - 51836	1	Preventative
2025	WILTON AVE-2600 from CHALMERS ST to SUPERIOR ST - 52330	1	Preventative
2025	WOOLSEY DR-400 from S MANUS DR to S LLEWELLYN AVE - 65808	1	Preventative
2025	WRIGHT ST-2500 from S FRANKLIN ST to SUPERIOR ST - 52722	1	Preventative
2025	WRIGHT ST-2700 from SUPERIOR ST to S RAVINIA DR - 51900	1	Preventative
2025	ANNEX AVE-1100 from SWISS AVE to SYCAMORE ST - 43073	2	Preventative
2025	ANNEX AVE-2100 from LAFAYETTE ST to CABELL DR - 29273	2	Preventative
2025	ANNEX AVE-2200 from CABELL DR to DEERE ST - 29382	2	Preventative
2025	ANNEX AVE-2300 from DEERE ST to RUSK AVE - 29591	2	Preventative
2025	ANSON RD-1900 from HINES PL to HINES PL - 20939	2	Preventative
2025	ARROYO AVE-2500 from MAPLE AVE to BROWN ST - 45919	2	Preventative
2025	ASH LN-4800 from CALDWELL AVE to S FITZHUGH AVE - 31065	2	Preventative
2025	ASH LN-5000 from S MUNGER BLVD to S ST MARY AVE - 65963	2	Preventative
2025	ASH LN-5200 from S ST MARY AVE to S HENDERSON AVE - 30779	2	Preventative
2025	ASHBY ST-1700 from ROSS AVE to ROSELAND AVE - 29926	2	Preventative
2025	ASHDOWN DR-9000 from GLOBE AVE to HILLSBORO AVE - 28857	2	Preventative
2025	ASHDOWN DR-9200 from HILLSBORO AVE to INADALE AVE - 10525	2	Preventative
2025	ASHDOWN DR-9300 from INADALE AVE to JONESBORO AVE - 10580	2	Preventative
2025	BENNETT AVE-1900 from MONARCH ST to CHAMBERS ST - 29417	2	Preventative
2025	BENSON ST-3900 from S WASHINGTON AVE to S HILL AVE - 31148	2	Preventative
2025	BIRCH ST-4500 from S CARROLL AVE to BANK ST - 44528	2	Preventative
2025	BOTHAM JEAN BLVD-1700 from MCKEE ST to ALEXANDER AVE - 44084	2	Preventative
2025	BOTHAM JEAN BLVD-1800 from ALEXANDER AVE to COCKRELL AVE - 44085	2	Preventative
2025	BOTHAM JEAN BLVD-1900 from COCKRELL AVE to CORINTH ST - 45332	2	Preventative
2025	BROOKHOLLOW RD-7700 from ANSON RD to BROOKHOLLOW RD - 23403	2	Preventative
2025	BROWDER ST-1200 from GRIFFIN ST E to BLAKENEY ST - 33254	2	Preventative
2025	BROWDER ST-1700 from MCKEE ST to BEAUMONT ST - 33714	2	Preventative
2025	BUTE ST-4300 from STONEWALL ST to ANN AVE - 31880	2	Preventative
2025	CABELL DR-4500 from N CARROLL AVE to ANNEX AVE - 29763	2	Preventative
2025	CALDWELL AVE-500 from TERRY ST to ASH LN - 30993	2	Preventative
2025	CAYUGA DR-10300 from DRAKE ST to CREST RIDGE DR - 9090	2	Preventative
2025	CEDAR SPRINGS RD-5500 from HEDGEROW DR to CARLSON DR - 21293	2	Preventative
2025	CEREMONIAL DR-900 from S LAMAR ST to S GRIFFIN ST - 64589	2	Preventative
2025	COMMERCE ST-2500 from I 345 ACRD to I 345 RAMP - 31899	2	Preventative
2025	COMMERCE ST-2700 from PRYOR ST to S CROWDUS ST - 31962	2	Maintenance
2025	COMMERCE ST-2900 from S MALCOLM X BLVD to S WALTON ST - 31690	2	Maintenance
2025	COMMERCE ST-300 from N STEMMONS ACRD E to ELM ST - 47796	2	Preventative
2025	COMMERCE ST-3100 from S HALL ST to MURRAY ST - 31950	2	Maintenance
2025	CORINTH ST-1500 from BROWDER ST to HOLMES ST - 33416	2	Maintenance
2025	CORINTH ST-800 from CORINTH ST to COCKRELL AVE - 45353	2	Maintenance
2025	CREEL CREEK DR-9200 from SPRINGWATER DR to MERCER DR - 10469	2	Preventative

City of Dallas Five-Year Infrastructure Management Program (IMP) FY 2024 - FY 2028

Appendix B

Plan Year	Project Section	GIS Council District	Treatment
2025	CREST RIDGE DR-1600 from WOOD DALE DR to ALEDO DR - 8725	2	Preventative
2025	CREST RIDGE DR-2300 from LINGO LN to FERGUSON RD - 8991	2	Preventative
2025	DOLPHIN RD-4900 from MILITARY PKWY to SPURLOCK ST - 44589	2	Preventative
2025	EAST SIDE AVE-4600 from EAST SIDE AVE to S CISCO ST - 67277	2	Preventative
2025	ELM ST-4000 from N HILL AVE to N HASKELL AVE - 31394	2	Preventative
2025	EMPIRE CENTRAL-1300 from N STEMMONS SERV E to BROOKRIVER DR - 22456	2	Preventative
2025	EMPIRE CENTRAL-1700 from BROOKHOLLOW RD to OAKBROOK BLVD - 21213	2	Preventative
2025	EMPIRE CENTRAL-2000 from HARRY HINES BLVD to HEARTSILL DR - 26505	2	Preventative
2025	FERGUSON RD-9200 from SIDWIN ST to HIBISCUS DR - 28759	2	Preventative
2025	FERGUSON RD-9300 from HIBISCUS DR to PASTEUR AVE - 10561	2	Preventative
2025	FERGUSON RD-9400 from PASTEUR AVE to N BUCKNER BLVD - 10535	2	Preventative
2025	FERGUSON RD-9500 from N BUCKNER BLVD to BEECHMONT DR - 10507	2	Preventative
2025	FOREST PARK RD-6800 from HAWES AVE to LANGSTON CT - 21177	2	Preventative
2025	FREELAND WAY-2300 from FREELAND WAY to HOMEWAY CIR - 43105	2	Preventative
2025	FREEPORT DR-9100 from HILLSBORO AVE to INADALE AVE - 12978	2	Preventative
2025	FUQUA ST-4900 from N FITZHUGH AVE to BENNETT AVE - 29482	2	Preventative
2025	GARLAND AVE-4500 from S CARROLL AVE to BANK ST - 31080	2	Preventative
2025	GARLAND AVE-5200 from S ST MARY AVE to S HENDERSON AVE - 30940	2	Preventative
2025	GASTON AVE-4100 from N HASKELL AVE to N PEAK ST - 42499	2	Maintenance
2025	GURLEY AVE-4500 from S CARROLL AVE to BANK ST - 44018	2	Preventative
2025	HARRY HINES BLVD-3000 from AVILA PLZ to N HOUSTON ST - 46796	2	Maintenance
2025	HARRY HINES BLVD-4600 from MARKET CENTER BLVD to KENDALL DR - 58606	2	Maintenance
2025	HARRY HINES BLVD-5000 from MEDICAL DISTRICT DR to LOFLAND ST - 62834	2	Maintenance
2025	HARRY HINES BLVD-5700 from INWOOD RD to INWOOD ACRD W - 45633	2	Preventative
2025	HARRY HINES BLVD-7500 from ANSON RD to HINES PL - 21103	2	Preventative
2025	HARRY HINES BLVD-7800 from HINES PL to GILFORD ST - 24113	2	Preventative
2025	HARRY HINES BLVD-8000 from GILFORD ST to ROANOKE AVE - 21025	2	Preventative
2025	HEALEY DR-3100 from LA PRADA DR to MODLIN ST - 9954	2	Preventative
2025	HIGHWOOD DR-2900 from CREST RIDGE DR to SAN MARCUS AVE - 9215	2	Preventative
2025	HILLGLENN RD-2700 from SHILOH RD to SAN LEA DR - 12747	2	Preventative
2025	HILLSBORO AVE-2300 from FREEPORT DR to ASHDOWN DR - 42249	2	Preventative
2025	HOUSTON ST VIADUCT-500 from REUNION BLVD to HOUSTON ST VIADUCT - 48321	2	Maintenance
2025	HUNT ST-1900 from HARRY HINES BLVD to N HARWOOD ST - 46848	2	Preventative
2025	INADALE AVE-2300 from RUSTOWN DR to ASHDOWN DR - 12563	2	Preventative
2025	INWOOD RD-2800 from DENTON DR to CEDAR SPRINGS RD - 21322	2	Preventative
2025	INWOOD RD-3100 from CEDAR SPRINGS RD to VANDELIA ST - 21232	2	Preventative
2025	JONESBORO AVE-2300 from RUSTOWN DR to JONESBORO AVE - 28124	2	Preventative
2025	JONESBORO AVE-2400 from JONESBORO AVE to ASHDOWN DR - 28125	2	Preventative
2025	JUNIUS ST-4500 from N CARROLL AVE to N PRAIRIE AVE - 42467	2	Preventative
2025	KENDALL DR-2000 from HARRY HINES BLVD to MACATEE DR - 46252	2	Preventative
2025	KINGSMAN DR-9800 from EOP to EOP - 10074	2	Preventative

City of Dallas Five-Year Infrastructure Management Program (IMP) FY 2024 - FY 2028

Appendix B

Plan Year	Project Section	GIS Council District	Treatment
2025	KLONDIKE DR-2300 from RUSTOWN DR to ASHDOWN DR - 10784	2	Preventative
2025	LEE HALL DR-5700 from PRAIRIE VIEW DR to CHATTANOOGA PL - 45670	2	Preventative
2025	LEE HALL DR-5800 from CHATTANOOGA PL to RECORD CROSSING RD - 45638	2	Preventative
2025	LINDSLEY AVE-5700 from WAYNE ST to PARKVIEW AVE - 30515	2	Preventative
2025	LOCKHEED AVE-6500 from W MOCKINGBIRD LN to SAVAGE ST - 20714	2	Preventative
2025	LOCKHEED AVE-6600 from SAVAGE ST to THEDFORD AVE - 22965	2	Preventative
2025	LOCKHEED AVE-6800 from THEDFORD AVE to LINNET LN - 22836	2	Preventative
2025	MAIN ST-3200 from MURRAY ST to N TRUNK AVE - 31331	2	Maintenance
2025	MAPLE SPRINGS BLVD-2800 from DENTON DR to STONELEIGH AVE - 65249	2	Preventative
2025	MAPLE SPRINGS BLVD-5300 from MAPLE SPRINGS BLVD to HUDNALL ST - 23044	2	Preventative
2025	MEADOW WAY LN-2800 from MEADOW WAY CT to GROSS RD - 29015	2	Preventative
2025	MERCER DR-9500 from N BUCKNER BLVD to MARIPOSA DR - 9949	2	Preventative
2025	MERCER DR-9600 from MARIPOSA DR to LOREE DR - 9636	2	Preventative
2025	MOSER AVE-1900 from MONARCH ST to FUQUA ST - 42319	2	Preventative
2025	MT AUBURN AVE-1000 from GURLEY AVE to EAST GRAND AVE - 43430	2	Preventative
2025	N CARROLL AVE-2100 from LAFAYETTE ST to CABELL DR - 29791	2	Preventative
2025	N CARROLL AVE-2200 from CABELL DR to DEERE ST - 82535	2	Preventative
2025	N CARROLL AVE-2700 from ATOKA ST to COLES MANOR PL - 29425	2	Preventative
2025	N CARROLL AVE-2800 from COLES MANOR PL to N CENTRAL SERV E - 29128	2	Preventative
2025	N CARROLL AVE-400 from VICTOR ST to WORTH ST - 30922	2	Preventative
2025	N CARROLL AVE-600 from WORTH ST to JUNIUS ST - 30693	2	Preventative
2025	N FITZHUGH AVE-600 from WORTH ST to JUNIUS ST - 30460	2	Preventative
2025	N GARRETT AVE-2000 from CHAMBERS ST to FUQUA ST - 29108	2	Preventative
2025	N HARWOOD ST-2800 from HUNT ST to RANDALL ST - 46507	2	Preventative
2025	N HILL AVE-800 from BIRD ST to GASTON AVE - 44130	2	Preventative
2025	NUSSBAUMER ST-3000 from CBD FAIR PARK LINK to N HALL ST - 31593	2	Preventative
2025	ORIOLE DR-7000 from THRUSH ST to LINNET LN - 20530	2	Preventative
2025	PARWELK ST-7200 from EOP to ANSON RD - 21006	2	Preventative
2025	PHILIP AVE-5000 from S BARRY AVE to S ST MARY AVE - 43200	2	Preventative
2025	RECORD CROSSING RD-1300 from CUSHATA LN to YELLOWSTONE RD - 45777	2	Preventative
2025	RECORD CROSSING RD-1400 from YELLOWSTONE RD to VAN WINKLE BLVD - 45654	2	Preventative
2025	RECORD CROSSING RD-1600 from RIVERSIDE DR to PICK FAIR CIR - 45544	2	Preventative
2025	RECORD CROSSING RD-1700 from PICK FAIR CIR to WYCHE BLVD - 45536	2	Preventative
2025	RIVERSIDE DR-5500 from BRIAR CLIFF RD to PICK FAIR CIR - 45938	2	Preventative
2025	ROBIN RD-6700 from WANETA DR to NAKOMA DR - 20731	2	Preventative
2025	ROCK ISLAND ST-1100 from DEARBORN ST to EOP - 48946	2	Preventative
2025	RUSK AVE-4600 from ANNEX AVE to EOP - 29542	2	Preventative
2025	S AKARD ST-1100 from GRIFFIN ST W to GRIFFIN ST E - 33439	2	Preventative
2025	S AKARD ST-1500 from SULLIVAN DR to GANO ST - 33144	2	Preventative
2025	S AKARD ST-1700 from MCKEE ST to BEAUMONT ST - 33893	2	Preventative
2025	S AKARD ST-600 from MARILLA ST to CANTON ST - 48117	2	Maintenance

City of Dallas Five-Year Infrastructure Management Program (IMP) FY 2024 - FY 2028

Appendix B

Plan Year	Project Section	GIS Council District	Treatment
2025	S BARRY AVE-1400 from WARE ST to UPSHUR ST - 45077	2	Preventative
2025	S BARRY AVE-1500 from UPSHUR ST to CROSSTOWN EXPY - 31915	2	Preventative
2025	S BEACON ST-800 from LINDSLEY AVE to GURLEY AVE - 43409	2	Maintenance
2025	S CROWDUS ST-100 from MAIN ST to COMMERCE ST - 32015	2	Preventative
2025	S ERVAY ST-400 from WOOD ST to YOUNG ST - 67588	2	Preventative
2025	S ERVAY ST-500 from YOUNG ST to MARILLA ST - 32577	2	Preventative
2025	S ERVAY ST-800 from CANTON ST to CADIZ ST - 32946	2	Maintenance
2025	S HASKELL AVE-1600 from FLEETWOOD ST to CALDWELL AVE - 44641	2	Preventative
2025	S HENDERSON AVE-100 from COLUMBIA AVE to EAST SIDE AVE - 30309	2	Preventative
2025	S HENDERSON AVE-1600 from KINMORE ST to JEROME ST - 31493	2	Preventative
2025	S HENDERSON AVE-200 from EAST SIDE AVE to ALTON AVE - 30485	2	Preventative
2025	S HENDERSON AVE-300 from ALTON AVE to SANTA FE AVE - 30607	2	Preventative
2025	S LAMAR ST-400 from WOOD ST to YOUNG ST - 61015	2	Maintenance
2025	S LAMAR ST-700 from CEREMONIAL DR to MEMORIAL DR - 62474	2	Preventative
2025	S MUNGER BLVD-400 from SANTA FE AVE to TERRY ST - 30571	2	Preventative
2025	S MUNGER BLVD-500 from TERRY ST to ASH LN - 31054	2	Preventative
2025	S RIVERFRONT BLVD-1100 from DEARBORN ST to CORINTH ST - 48192	2	Maintenance
2025	S ST MARY AVE-1100 from PHILIP AVE to EAST GRAND AVE - 31466	2	Preventative
2025	SAN LUCAS AVE-3100 from MATERHORN DR to SANTA GARZA DR - 26233	2	Preventative
2025	SAN MEDINA AVE-3100 from MATERHORN DR to SANTA GARZA DR - 26237	2	Preventative
2025	SAN PAULA AVE-2300 from CASA VIEW AVE to FERGUSON RD - 10766	2	Preventative
2025	SAN PAULA AVE-2700 from SHILOH RD to MATERHORN DR - 26225	2	Preventative
2025	SAN PAULA AVE-3100 from MATERHORN DR to SANTA GARZA DR - 26243	2	Preventative
2025	SANTA FE AVE-4600 from BANK ST to CALDWELL AVE - 65961	2	Preventative
2025	SANTA FE AVE-5400 from FAIRVIEW AVE to GRAHAM AVE - 30311	2	Preventative
2025	SANTA FE AVE-5700 from WAYNE ST to PARKVIEW AVE - 29865	2	Preventative
2025	SANTA GARZA DR-10000 from LA PRADA DR to SAN MARCUS AVE - 9312	2	Preventative
2025	SANTA GARZA DR-10100 from SAN MEDINA AVE to SAN VICENTE AVE - 9259	2	Preventative
2025	SULLIVAN DR-1200 from WALL ST to S AKARD ST - 33612	2	Preventative
2025	SYCAMORE ST-4300 from N PEAK ST to N CARROLL AVE - 41365	2	Preventative
2025	SYCAMORE ST-4600 from ANNEX AVE to GRIGSBY AVE - 29882	2	Preventative
2025	TAYLOR ST-2700 from I 345 RAMP to S CROWDUS ST - 31849	2	Preventative
2025	TAYLOR ST-2800 from S CROWDUS ST to S MALCOLM X BLVD - 32292	2	Preventative
2025	THOLL AVE-5000 from A01130 to SPURLOCK ST - 31883	2	Preventative
2025	VICTOR ST-4200 from JOSEPHINE ST to N PEAK ST - 30889	2	Preventative
2025	VICTOR ST-4300 from N PEAK ST to ALCALDE ST - 31177	2	Preventative
2025	VINEWOOD DR-8600 from SPRINGHILL DR to VINEWOOD DR - 41714	2	Preventative
2025	VINEWOOD DR-8800 from VINEWOOD DR to VINEWOOD DR - 12383	2	Preventative
2025	W MOCKINGBIRD LN-1600 from OAKBROOK BLVD to HAWES AVE - 22460	2	Preventative
2025	W MOCKINGBIRD LN-2000 from HARRY HINES BLVD to FOREST PARK RD - 21401	2	Preventative
2025	W MOCKINGBIRD LN-2300 from FOREST PARK RD to MAPLE AVE - 21155	2	Preventative
2025	W MOCKINGBIRD LN-4700 from LOCKHEED AVE to PROSPER ST - 24307	2	Preventative
2025	W MOCKINGBIRD LN-4800 from PROSPER ST to BORDEAUX AVE - 20712	2	Preventative
2025	W MOCKINGBIRD LN-4900 from BORDEAUX AVE to STARLING CIR - 20810	2	Preventative

City of Dallas Five-Year Infrastructure Management Program (IMP) FY 2024 - FY 2028

Appendix B

Plan Year	Project Section	GIS Council District	Treatment
2025	WILLIAMS WAY-1800 from PEAVY RD to MEADOW WAY CT - 43100	2	Preventative
2025	WORTH ST-3900 from N WASHINGTON AVE to N HILL AVE - 31300	2	Preventative
2025	WYCLIFF AVE-2500 from MAPLE AVE to BROWN ST - 62253	2	Maintenance
2025	ACAPULCO DR-1500 from CARACAS DR to BAR HARBOR DR - 66480	3	Preventative
2025	AMERICAN WAY-7200 from PREFERRED PL to INVESTOR DR - 56485	3	Preventative
2025	BAR HARBOR DR-1600 from ACAPULCO DR to BOCA CHICA DR - 55978	3	Preventative
2025	BOCA CHICA DR-1200 from BAR HARBOR DR to CARACAS DR - 66483	3	Preventative
2025	BOWLING BROOK DR-6200 from HUMORESQUE DR to LAZY RIVER DR - 66574	3	Preventative
2025	BRONZE WAY-3900 from S WESTMORELAND RD to HALF CROWN DR - 55214	3	Preventative
2025	BRONZE WAY-4000 from HALF CROWN DR to GOLD RD - 54920	3	Preventative
2025	BRONZE WAY-4100 from GOLD RD to S COCKRELL HILL RD - 54929	3	Preventative
2025	CEDARCROFT LN-3200 from W KIEST BLVD to SPRUCE VALLEY LN - 53497	3	Preventative
2025	CEDARHURST DR-3500 from WOODMERE DR to SOUTHWOOD DR - 54361	3	Preventative
2025	CEDARHURST DR-3600 from SOUTHWOOD DR to GIBBS WILLIAMS RD - 54392	3	Preventative
2025	CHALET LN-5100 from ELM VALLEY LN to DAZZLE DR - 55573	3	Preventative
2025	CHALET LN-5100 from REGATTA DR to ELM VALLEY LN - 55436	3	Preventative
2025	CHALLEDON LN-6100 from CAVALCADE DR to PARLAY CIR - 51986	3	Preventative
2025	CHERRY LAUREL LN-1100 from MOUNTAIN VALLEY LN to SPORTSMANS PKWY - 68713	3	Preventative
2025	CLIFF HAVEN DR-5200 from KEY HAVEN DR to SHADOW LN - 55249	3	Preventative
2025	CLIFF HAVEN DR-5500 from TANZY RD to LEEWAY DR - 55524	3	Preventative
2025	CLIFF HAVEN DR-5700 from ROSALIE DR to W RED BIRD LN - 55792	3	Preventative
2025	CLUB MANOR DR-2400 from S HAMPTON RD to CLUB WOOD DR - 66641	3	Preventative
2025	CLUB WOOD DR-6400 from A06153 to CLUB TERRACE DR - 55987	3	Preventative
2025	CLUB WOOD DR-6500 from CLUB TERRACE DR to CLUB MANOR DR - 56060	3	Preventative
2025	CLUB WOOD DR-6600 from CLUB MANOR DR to MATLAND DR - 68599	3	Preventative
2025	CRYSTAL LAKE BLVD-5400 from DAN MORTON DR to S LEDBETTER DR - 62022	3	Preventative
2025	E CAMP WISDOM RD-400 from MANITOBA AVE to BUFORD DR - 56134	3	Preventative
2025	EAGLE FORD DR-5400 from W CAMP WISDOM RD to GLENWAY DR - 56607	3	Preventative
2025	EAGLE FORD DR-6100 from MOUNTAIN CREEK PKWY to LAKE VISTA DR - 56782	3	Preventative
2025	ELDERLEAF DR-1900 from EOP to ELDEROAKS LN - 56133	3	Preventative
2025	ELDEROAKS LN-2100 from ELDERLEAF DR to ELDEROAKS PL - 56234	3	Preventative
2025	GLENFIELD AVE-2400 from S HAMPTON RD to S FRANKLIN ST - 53223	3	Preventative
2025	GLENFIELD AVE-2500 from S FRANKLIN ST to CHALMERS ST - 53140	3	Preventative
2025	GLENFIELD AVE-2600 from CHALMERS ST to PIERCE ST - 65731	3	Preventative
2025	GREENSPAN AVE-6800 from COLESHIRE DR to HIGHCREST DR - 56035	3	Preventative
2025	HEATHER GLEN DR-1800 from LAKE PLACID DR to REYNOLDSTON LN - 55868	3	Preventative
2025	IMAGE LN-4400 from S COCKRELL HILL RD to IMAGE CT - 53562	3	Preventative
2025	JADE DR-4800 from SUNNY GLEN DR to MISTY GLEN DR - 55307	3	Preventative
2025	KIMBALLDALE DR-4000 from SHADY HOLLOW LN to OAK ARBOR DR - 54655	3	Preventative

City of Dallas Five-Year Infrastructure Management Program (IMP) FY 2024 - FY 2028

Appendix B

Plan Year	Project Section	GIS Council District	Treatment
2025	LAKE PLACID DR-5400 from CHALET LN to DAZZLE DR - 55495	3	Preventative
2025	LAKE PLACID DR-5700 from RUSSELL GLEN LN to REYNOLDSTON LN - 55693	3	Preventative
2025	LAZY RIVER CIR-6100 from LAZY RIVER DR to EOP - 66567	3	Preventative
2025	LEEWAY DR-5400 from CLIFF HAVEN DR to CLIFF HAVEN DR - 55525	3	Preventative
2025	LEWISBURG LN-5900 from N CEDAR CIRCLE DR to S CEDAR CIRCLE DR - 55914	3	Preventative
2025	LYNNACRE DR-4500 from WISTERIA ST to LYNNACRE CIR - 53625	3	Preventative
2025	MAPLELEAF LN-3300 from BOULDER DR to SPRINGWOOD LN - 54320	3	Preventative
2025	MATAGORDA DR-1400 from EOP to CARACAS DR - 55662	3	Preventative
2025	MATLAND DR-2400 from S HAMPTON RD to CLUB WOOD DR - 66643	3	Preventative
2025	MINUET LN-1400 from SINGING HILLS DR to SUMMERTIME LN - 55589	3	Preventative
2025	MISTY GLEN DR-1100 from S POLK ST to REGATTA DR - 60180	3	Preventative
2025	MOUNTAIN CREEK PKWY-5600 from PALAZZO LN to TOLER TRL - 83428	3	Preventative
2025	OLD OX RD-5600 from GLENDALE PARK ENTER to WAGON WHEELS TRL - 39752	3	Preventative
2025	PENGUIN DR-300 from A06584 to ROCKY RIDGE RD - 55504	3	Preventative
2025	PENGUIN DR-700 from S MARSALIS AVE to STRATTON DR - 55491	3	Preventative
2025	PENGUIN DR-900 from STRATTON DR to MYSTIC TRL - 55145	3	Preventative
2025	PIERCE ST-2600 from W ILLINOIS AVE to ENGLE AVE - 53214	3	Preventative
2025	PUTTING GREEN DR-6500 from EOP to MEDALIST DR - 56056	3	Preventative
2025	RACINE DR-6800 from HIGHCREST DR to HIGHFALL DR - 66136	3	Preventative
2025	RANCHERO LN-5900 from WHISPERING OAKS DR to TANZY LN - 55428	3	Preventative
2025	REYNOLDSTON LN-1800 from SHADY GLEN LN to HEATHER GLEN DR - 55625	3	Preventative
2025	RHAPSODY LN-6200 from BOWLING BROOK DR to LAZY RIVER DR - 66578	3	Preventative
2025	RICHWOOD DR-6800 from BROOKLAWN DR to RICHWOOD DR - 57953	3	Preventative
2025	RICHWOOD DR-7000 from RICHWOOD DR to W CAMP WISDOM RD - 57954	3	Preventative
2025	RIO GRANDE AVE-3400 from KIESTCREST DR to RIO GRANDE AVE - 53504	3	Preventative
2025	ROCK CANYON TRL-6400 from ROCK CANYON CIR to WOLF CREEK TRL - 55020	3	Preventative
2025	ROSALIE DR-6300 from CLIFF HAVEN DR to PLEASANT RIDGE DR - 54632	3	Preventative
2025	RUBY DR-7000 from SAMMY CIR to EOP - 56114	3	Preventative
2025	S HAMPTON RD-4600 from SWANSEE ST to CHALLENGER DR - 55324	3	Preventative
2025	S HAMPTON RD-4900 from CHALLENGER DR to CAMPFIRE CIR - 55408	3	Preventative
2025	S HAMPTON RD-5200 from CAMPFIRE CIR to CHUCK TAYLOR DR - 55521	3	Preventative
2025	S HAMPTON RD-5800 from CHUCK TAYLOR DR to MARVIN D LOVE SERV W - 55686	3	Preventative
2025	S LEDBETTER DR-2400 from S WALTON WALKER ACRD W to W KIEST BLVD - 53135	3	Preventative
2025	S LEDBETTER DR-3500 from MARGEWOOD DR to MILLAR DR - 53976	3	Preventative
2025	S MARSALIS AVE-5100 from GLEN ARBOR DR to WOODACRE DR - 55343	3	Preventative
2025	S POLK ST-6700 from GOLDEN TROPHY DR to W CAMP WISDOM RD - 56346	3	Preventative
2025	S TILLERY AVE-200 from DARWIN ST to N ARCADIA DR - 50867	3	Preventative
2025	S WESTMORELAND RD-3000 from BURGOYNE ST to W PENTAGON PKWY - 53589	3	Preventative

City of Dallas Five-Year Infrastructure Management Program (IMP) FY 2024 - FY 2028

Appendix B

Plan Year	Project Section	GIS Council District	Treatment
2025	S WESTMORELAND RD-3900 from SPRAGUE DR to KIMBALLDALE DR - 54563	3	Preventative
2025	S WESTMORELAND RD-7400 from L B J FWY to GANNON LN - 56749	3	Preventative
2025	SCOTTSBORO LN-700 from S MARSALIS AVE to GRASSY RIDGE TRL - 66593	3	Preventative
2025	SEDONA LN-1800 from DOVE CREEK WAY to MYRTLEWOOD DR - 64891	3	Preventative
2025	SHADOW LN-6400 from CLIFF HAVEN DR to KIWANIS RD - 55163	3	Preventative
2025	SHADY HOLLOW LN-3400 from SHADY HOLLOW CIR to S WESTMORELAND RD - 58030	3	Preventative
2025	SHADY HOLLOW LN-3600 from S WESTMORELAND RD to SHORELINE DR - 54583	3	Preventative
2025	SHADY HOLLOW LN-3800 from DROWSY LN to TELSTAR DR - 54722	3	Preventative
2025	SHADY HOLLOW LN-4100 from KIMBALLDALE DR to A06127 - 54543	3	Preventative
2025	SHILLING WAY-4000 from HALF CROWN DR to S COCKRELL HILL RD - 54890	3	Preventative
2025	SOUTHWOOD DR-2700 from WAYLAND DR to CEDARHURST DR - 60009	3	Preventative
2025	SOUTHWOOD DR-2900 from CEDARHURST DR to S RAVINIA DR - 54219	3	Preventative
2025	SPRINGWOOD LN-3200 from BOULDER DR to SPRINGWOOD PL - 61979	3	Preventative
2025	SPRINGWOOD LN-3300 from SPRINGWOOD PL to SILVERWOOD LN - 54189	3	Preventative
2025	SPRUCE VALLEY LN-3200 from W KIEST BLVD to SILVERWOOD LN - 54017	3	Preventative
2025	SPRUCE VALLEY LN-3300 from SILVERWOOD LN to CEDARCROFT LN - 53496	3	Preventative
2025	SPRUCE VIEW DR-5400 from CHALET LN to RUSSELL GLEN LN - 60176	3	Preventative
2025	SUNNY CREST LN-6000 from E RED BIRD LN to WOODBURN TRL - 55629	3	Preventative
2025	TANZY RD-6300 from EOP to CLIFF HAVEN DR - 63657	3	Preventative
2025	TOLTEC DR-1200 from JADE DR to REGATTA DR - 54788	3	Preventative
2025	TRAILCREST PL-6900 from TRAILCREST DR to EOP - 56244	3	Preventative
2025	TRIO LN-5700 from WAGON WHEELS TRL to CARAVAN TRL - 41081	3	Preventative
2025	UNIVERSITY HILLS BLVD-5500 from OXBOW LN to INDIAN CREEK TRL - 54492	3	Maintenance
2025	UNIVERSITY HILLS BLVD-6500 from LAZY RIVER DR to UNIVERSITY HILLS BLVD - 55993	3	Maintenance
2025	W CAMP WISDOM RD-3800 from S WESTMORELAND RD to AMERICAN WAY - 56124	3	Preventative
2025	W JEFFERSON BLVD-4900 from S DWIGHT AVE to S BOND AVE - 50818	3	Preventative
2025	W RED BIRD LN-1200 from BAR HARBOR DR to CARACAS DR - 61202	3	Preventative
2025	W RED BIRD LN-1800 from BAR HARBOR DR to TRINIDAD DR - 61924	3	Preventative
2025	W RED BIRD LN-2000 from TRINIDAD DR to MARBLEHEAD DR - 66499	3	Preventative
2025	WHITWOOD DR-2600 from KIESTWOOD DR to WAYLAND DR - 53964	3	Preventative
2025	WILLOW CREST LN-3300 from BOULDER DR to WILLOW CREST LN - 66396	3	Preventative
2025	52ND ST-2200 from EASTGATE CIR to DUPONT DR - 39914	4	Preventative
2025	ALASKA AVE-1400 from APPIAN WAY to EDGEMONT AVE - 52319	4	Preventative
2025	ALSBURY ST-3800 from MARFA AVE to PROSPERITY AVE - 37710	4	Preventative
2025	ANN ARBOR AVE-1300 from MALDEN LN to KOSTNER AVE - 54585	4	Preventative
2025	ARIZONA AVE-2000 from E LOUISIANA AVE to E WOODIN BLVD - 52821	4	Preventative
2025	BADEN ST-1300 from RUPERT ST to S MOORE ST - 50661	4	Preventative
2025	BEAUCHAMP ST-3300 from E ILLINOIS AVE to HUMPHREY DR - 43725	4	Preventative
2025	BIGLOW ST-3700 from MARFA AVE to HUDSPETH AVE - 38567	4	Preventative

City of Dallas Five-Year Infrastructure Management Program (IMP) FY 2024 - FY 2028

Appendix B

Plan Year	Project Section	GIS Council District	Treatment
2025	BROOKHAVEN DR-1400 from S R L THORNTON FWY to GRANGER ST - 52278	4	Preventative
2025	BROOKWOOD DR-900 from PARKWOOD DR to CHANNING CIR - 54826	4	Preventative
2025	BRUCK AVE-1700 from VERMONT AVE to IOWA AVE - 51721	4	Preventative
2025	CARDINAL DR-3800 from HUDSPETH AVE to VOLGA AVE - 38282	4	Preventative
2025	CHANNING CIR-900 from EOP to BROOKWOOD DR - 54827	4	Preventative
2025	CRETE ST-400 from AVENUE B to SICILY ST - 50480	4	Preventative
2025	DICEMAN AVE-1100 from CEDAR CREST BLVD to BROCK ST - 43144	4	Preventative
2025	E CLARENDON DR-1100 from LEADS ST to STAMPLEY ST - 50580	4	Preventative
2025	E CLARENDON DR-1200 from STAMPLEY ST to NORTH ST - 50102	4	Preventative
2025	E CLARENDON DR-1400 from S MOORE ST to MONAGHAN CT - 50183	4	Preventative
2025	E CLARENDON DR-1600 from MONAGHAN CT to N CORINTH ST RD - 49951	4	Preventative
2025	E GROVER C WASHINGTON AVE-300 from RAMSEY AVE to ARIZONA AVE - 61780	4	Preventative
2025	E ILLINOIS AVE-100 from S BECKLEY AVE to SEEVERS AVE - 53011	4	Preventative
2025	E ILLINOIS AVE-200 from SEEVERS AVE to RAMSEY AVE - 52779	4	Preventative
2025	E ILLINOIS AVE-2000 from SUTTER ST to E KIEST BLVD - 43774	4	Preventative
2025	E ILLINOIS AVE-3000 from BONNIE VIEW RD to E OVERTON RD - 37110	4	Preventative
2025	E ILLINOIS AVE-400 from ARIZONA AVE to MICHIGAN AVE - 52955	4	Preventative
2025	E ILLINOIS AVE-800 from MARYLAND AVE to IDAHO AVE - 53017	4	Preventative
2025	E ILLINOIS AVE-900 from IDAHO AVE to S EWING AVE - 53021	4	Preventative
2025	E KIEST BLVD-100 from S BECKLEY AVE to SEEVERS AVE - 53877	4	Preventative
2025	E KIEST BLVD-1700 from EASTER AVE to GARRISON ST - 37996	4	Preventative
2025	E KIEST BLVD-1900 from KELLOGG AVE to SKYLARK DR - 37950	4	Preventative
2025	E KIEST BLVD-200 from SEEVERS AVE to RAMSEY AVE - 53856	4	Preventative
2025	E KIEST BLVD-2000 from SKYLARK DR to SUNNYVALE ST - 37735	4	Preventative
2025	E KIEST BLVD-2500 from BONNIE VIEW RD to MAGNA VISTA DR - 37256	4	Preventative
2025	E KIEST BLVD-300 from RAMSEY AVE to ARIZONA AVE - 53868	4	Preventative
2025	E OVERTON RD-1100 from UTAH AVE to KUSHLA AVE - 54342	4	Preventative
2025	E OVERTON RD-3000 from BONNIE VIEW RD to E ILLINOIS AVE - 42340	4	Preventative
2025	E OVERTON RD-500 from MICHIGAN AVE to ALASKA AVE - 54306	4	Preventative
2025	E OVERTON RD-600 from ALASKA AVE to S MARSALIS AVE - 59811	4	Preventative
2025	E PENTAGON PKWY-1200 from HORTENSE AVE to OWEGA AVE - 55330	4	Preventative
2025	E SANER AVE-200 from SEEVERS AVE to RAMSEY AVE - 61333	4	Preventative
2025	E SANER AVE-300 from RAMSEY AVE to ARIZONA AVE - 61329	4	Preventative
2025	E SANER AVE-400 from ARIZONA AVE to MICHIGAN AVE - 61327	4	Preventative
2025	E SANER AVE-600 from ALASKA AVE to S MARSALIS AVE - 62525	4	Preventative
2025	E WACO AVE-1400 from WOODBINE AVE to GALLOWAY AVE - 51734	4	Preventative
2025	ELK HORN TRL-4100 from CHARLEMAGNE DR to SOUTHERN HILLS DR - 54723	4	Preventative
2025	EXETER AVE-1500 from RAMONA AVE to FRIO DR - 64300	4	Preventative
2025	EXETER AVE-2700 from SUNNYVALE ST to TACOMA ST - 38640	4	Preventative
2025	FERNWOOD AVE-4200 from EXETER AVE to ANN ARBOR AVE - 54556	4	Preventative
2025	FORESTER DR-1000 from FERNWOOD AVE to WHITAKER AVE - 51656	4	Preventative
2025	GARRISON ST-3900 from VOLGA AVE to FORDHAM RD - 37769	4	Preventative
2025	GEORGIA AVE-200 from SEEVERS AVE to RAMSEY AVE - 52469	4	Preventative

City of Dallas Five-Year Infrastructure Management Program (IMP) FY 2024 - FY 2028

Appendix B

Plan Year	Project Section	GIS Council District	Treatment
2025	GLENFIELD AVE-2200 from FAKES DR to S HAMPTON RD - 64800	4	Preventative
2025	GREEN CASTLE DR-900 from OAK TRL to WOODSTOCK DR - 54999	4	Preventative
2025	HAMLET AVE-1900 from CEDAR CREST BLVD to LANARK AVE - 36187	4	Preventative
2025	HARLANDALE AVE-3200 from E CORNING AVE to E KIEST BLVD - 61908	4	Preventative
2025	HENDRICKS AVE-1000 from FERNWOOD AVE to CEDAR HAVEN AVE - 61104	4	Preventative
2025	HUDSPETH AVE-2600 from CARDINAL DR to SUNNYVALE ST - 38268	4	Preventative
2025	HUTCHINS RD-1100 from AREBA ST to GALLATIN ST - 36743	4	Preventative
2025	IDAHO AVE-2100 from E WOODIN BLVD to E MONTANA AVE - 60820	4	Preventative
2025	IDAHO AVE-2800 from E SANER AVE to E BROWNEE AVE - 52494	4	Preventative
2025	INCA DR-2100 from 52ND ST to HORIZON DR - 39915	4	Preventative
2025	KOLLOCH DR-4300 from LINFIELD RD to EOP - 38177	4	Preventative
2025	KRISTEN DR-3400 from BRIXEY DR to VANDERVORT DR - 38933	4	Preventative
2025	KUSHLA AVE-3600 from E OVERTON RD to GARZA AVE - 54375	4	Preventative
2025	KUSHLA AVE-3800 from GRINNELL ST to FORDHAM RD - 54515	4	Preventative
2025	KUSHLA AVE-3900 from FORDHAM RD to ASPERMONT AVE - 54664	4	Preventative
2025	KUSHLA AVE-4000 from ASPERMONT AVE to BROOKMERE DR - 54686	4	Preventative
2025	KUSHLA AVE-4100 from BROOKMERE DR to EXETER AVE - 54339	4	Preventative
2025	LINFIELD RD-3100 from SEAY DR to HUMPHREY DR - 38132	4	Preventative
2025	MARYLAND AVE-1200 from EOP to WINTERS ST - 51997	4	Preventative
2025	MICHIGAN AVE-1900 from GEORGIA AVE to E LOUISIANA AVE - 52691	4	Preventative
2025	MISTY GLEN LN-900 from FOX HILL LN to FOX HILL LN - 55306	4	Preventative
2025	MITSCHER DR-100 from S BECKLEY AVE to TOLUCA AVE - 66358	4	Preventative
2025	MODREE AVE-2700 from CL VEASEY BLVD to UNDERWOOD ST - 38767	4	Preventative
2025	NARBOE ST-2200 from DUGALD PL to BONNIE VIEW RD - 37577	4	Preventative
2025	NEBRASKA AVE-3300 from GRACELAND AVE to EOP - 53986	4	Preventative
2025	NOKOMIS AVE-1100 from S POLK ST to NAVAJO DR - 54108	4	Preventative
2025	ORIAL AVE-2500 from W GROVER C WASHINGTON AVE to W ELMORE AVE - 53292	4	Preventative
2025	PROSPERITY AVE-2700 from SUNNYVALE ST to PROSPERITY AVE - 67129	4	Preventative
2025	RUGGED DR-3500 from W KIEST BLVD to NOKOMIS AVE - 54083	4	Preventative
2025	RUGGED DR-3600 from NOKOMIS AVE to W PENTAGON PKWY - 54129	4	Preventative
2025	RUGGED DR-3700 from W PENTAGON PKWY to DANCLIFF DR - 54485	4	Preventative
2025	RUGGED DR-3800 from DANCLIFF DR to RUBENS DR - 54505	4	Preventative
2025	S BECKLEY AVE-900 from E YARMOUTH ST to E SUFFOLK AVE - 51447	4	Preventative
2025	S EDGEFIELD AVE-3000 from W SANER AVE to NICHOLSON DR - 61875	4	Preventative
2025	S EWING AVE-300 from S R L THORNTON SERV E to E 12TH ST - 50767	4	Preventative
2025	S EWING AVE-3000 from E MCVEY AVE to E CORNING AVE - 60879	4	Preventative
2025	S FLEMING AVE-300 from E 11TH ST to E CLARENDON DR - 50605	4	Preventative
2025	S LLEWELLYN AVE-3000 from WILDROSE DR to LACEWOOD DR - 53594	4	Preventative
2025	S MARSALIS AVE-1300 from WINTERS ST to GENOA AVE - 51568	4	Preventative
2025	S MARSALIS AVE-1500 from EDMONT AVE to VERMONT AVE - 66980	4	Preventative
2025	S MARSALIS AVE-1700 from VERMONT AVE to IOWA AVE - 52434	4	Preventative
2025	S MARSALIS AVE-1800 from IOWA AVE to GEORGIA AVE - 52522	4	Preventative
2025	S MARSALIS AVE-2000 from E LOUISIANA AVE to E WOODIN BLVD - 52141	4	Preventative

City of Dallas Five-Year Infrastructure Management Program (IMP) FY 2024 - FY 2028

Appendix B

Plan Year	Project Section	GIS Council District	Treatment
2025	S MARSALIS AVE-2200 from E MONTANA AVE to E ILLINOIS AVE - 52991	4	Preventative
2025	S MARSALIS AVE-2400 from E OHIO AVE to E GROVER C WASHINGTON AVE - 61731	4	Preventative
2025	S MARSALIS AVE-2500 from E GROVER C WASHINGTON AVE to E ELMORE AVE - 62246	4	Preventative
2025	S MARSALIS AVE-2800 from E SANER AVE to E BROWNLEE AVE - 52971	4	Preventative
2025	S MARSALIS AVE-2900 from E BROWNLEE AVE to E MCVEY AVE - 62242	4	Preventative
2025	S MARSALIS AVE-3000 from E MCVEY AVE to E CORNING AVE - 53538	4	Preventative
2025	S MARSALIS AVE-3100 from E CORNING AVE to E KIEST BLVD - 53784	4	Maintenance
2025	S POLK ST-4200 from TARRYALL DR to W LEDBETTER DR - 54443	4	Preventative
2025	S POLK ST-4900 from MISTY GLEN DR to TOWN CREEK DR - 54950	4	Preventative
2025	S POLK ST-5500 from CLEAR FORK DR to REYNOLDSTON LN - 55441	4	Maintenance
2025	SAVOY ST-1400 from S EDGEFIELD AVE to TENNESSEE AVE - 64860	4	Preventative
2025	SEDALIA ST-4800 from 51ST ST to DAHLIA DR - 38946	4	Preventative
2025	SEEVERS AVE-1300 from SOUTH SHORE DR to APPIAN WAY - 52240	4	Preventative
2025	SEEVERS AVE-1800 from IOWA AVE to GEORGIA AVE - 52470	4	Preventative
2025	SOMERSET AVE-1800 from BERWICK AVE to SURREY AVE - 36829	4	Preventative
2025	SONORA AVE-3800 from HUDSPETH AVE to VOLGA AVE - 39043	4	Preventative
2025	SUNNYVALE ST-3500 from LEA CREST DR to E OVERTON RD - 38091	4	Preventative
2025	SUNNYVALE ST-3600 from E OVERTON RD to HUDSPETH AVE - 38210	4	Preventative
2025	SUNNYVALE ST-3700 from HUDSPETH AVE to VOLGA AVE - 37631	4	Preventative
2025	SUNNYVALE ST-3800 from VOLGA AVE to JENNINGS AVE - 38341	4	Preventative
2025	SUNNYVALE ST-3900 from JENNINGS AVE to FORDHAM RD - 38229	4	Preventative
2025	SUNNYVALE ST-4200 from CUSTER DR to LOCUST AVE - 38401	4	Preventative
2025	SUNNYVALE ST-4400 from SCOTLAND DR to ANN ARBOR AVE - 39052	4	Preventative
2025	SUNNYVALE ST-4600 from MODREE AVE to MARJORIE AVE - 38857	4	Preventative
2025	SURREY AVE-2400 from SOMERSET AVE to DUDLEY ST - 36801	4	Preventative
2025	SUTTER ST-1700 from ALMEDA DR to KELLOGG AVE - 44890	4	Preventative
2025	UNNAMED-0 from E KIEST BLVD to E ILLINOIS AVE - 37582	4	Preventative
2025	VATICAN LN-2000 from RUGGED DR to HOLLIDAY RD - 54734	4	Preventative
2025	VILLAGE FAIR DR-4700 from ROCKPORT DR to W ANN ARBOR AVE - 62931	4	Preventative
2025	W FIVE MILE PKWY-800 from BROOKWOOD DR to S POLK ST - 66418	4	Preventative
2025	W GROVER C WASHINGTON AVE-200 from ORIAL AVE to TOLUCA AVE - 53108	4	Preventative
2025	W GROVER C WASHINGTON AVE-300 from TOLUCA AVE to EOP - 53110	4	Preventative
2025	W KIEST BLVD-1300 from NAVAJO DR to S EDGEFIELD AVE - 53928	4	Preventative
2025	W WOODIN BLVD-100 from S BECKLEY AVE to ORIAL AVE - 52705	4	Preventative
2025	WINTERS ST-800 from S EWING AVE to HARLANDALE AVE - 51872	4	Preventative
2025	2ND AVE-5500 from BRUTON RD to 2ND ACRD E - 45487	5	Preventative
2025	ANGELO ST-5500 from SUNBEAM AVE to TUNE AVE - 35072	5	Preventative
2025	ANTOINETTE ST-7500 from N MURDEAUX LN to GREENHAVEN DR - 37886	5	Preventative
2025	ANTOINETTE ST-7800 from HILLBURN DR to C F HAWN SERV S - 37829	5	Preventative
2025	APACHE LN-700 from RHODA LN to HOMEPLACE DR - 36938	5	Preventative
2025	BATES ST-7000 from MILLERDALE LN to ELVA AVE - 33994	5	Preventative

City of Dallas Five-Year Infrastructure Management Program (IMP) FY 2024 - FY 2028

Appendix B

Plan Year	Project Section	GIS Council District	Treatment
2025	BLANTON ST-2400 from FAIRHAVEN LN to JENNIE LEE LN - 35045	5	Preventative
2025	BLANTON ST-2500 from JENNIE LEE LN to REVA ST - 34848	5	Preventative
2025	BLUE MEADOW ST-1600 from EOP to FROSTWOOD ST - 35675	5	Preventative
2025	BLUEBERRY BLVD-500 from CEDARCLIFF DR to BUCKEYE DR - 37152	5	Preventative
2025	BRIDGES ST-100 from BRIDGES ST to REDKEY ST - 43335	5	Preventative
2025	BRUTON RD-8600 from MCCUTCHEON LN to MCKIM DR - 35446	5	Preventative
2025	CALMAR ST-10900 from EOP to HAYMARKET RD - 38951	5	Preventative
2025	CEDAR LAKE DR-3800 from MILITARY SERV N to EOP - 33441	5	Preventative
2025	CHECOTA DR-10300 from GARDENSIDE DR to AMITY LN - 66724	5	Preventative
2025	CHERRYBROOK DR-8600 from HAWLEY LN to OAK HILL CIR - 66692	5	Preventative
2025	CHURCHILL AVE-5600 from FORNEY RD to HUNNICUT RD - 66232	5	Preventative
2025	COLEBROOK ST-7800 from COLEBROOK ST to PRICHARD LN - 43352	5	Preventative
2025	CRENSHAW DR-100 from GRADY LN to OLD SEAGOVILLE RD - 37994	5	Preventative
2025	CRICKET DR-10300 from S TREGO CT to S PLEASANT WOODS DR - 43224	5	Preventative
2025	DALE GLADE DR-9400 from EAST SHORE DR to N ST AUGUSTINE DR - 66709	5	Preventative
2025	DARTWAY DR-8900 from ETTA DR to EOP - 33942	5	Preventative
2025	DAY ST-6400 from WOFFORD DR to GLOVER PASS - 33207	5	Preventative
2025	DAY ST-6500 from GLOVER PASS to DONNA DR - 43612	5	Preventative
2025	DONNA DR-4100 from MILITARY PKWY to HOWARD AVE - 32449	5	Preventative
2025	DONNYBROOK CIR-8900 from DONNYBROOK LN to A10913 - 64449	5	Preventative
2025	DONNYBROOK LN-8800 from MILVERTON DR to GREENDALE DR - 34589	5	Preventative
2025	DONNYBROOK LN-8900 from GREENDALE DR to DONNYBROOK CIR - 35070	5	Preventative
2025	DONNYBROOK PL-9000 from DONNYBROOK LN to EOP - 64448	5	Preventative
2025	ELAM RD-7100 from N JIM MILLER RD to OAK HOLLOW DR - 86802	5	Preventative
2025	ELVA AVE-3000 from SCYENE RD to BATES ST - 34283	5	Preventative
2025	ELVA AVE-3200 from BATES ST to FAIRDALE AVE - 33993	5	Preventative
2025	ELVA AVE-3600 from WOFFORD DR to OVERLOOK DR - 33252	5	Preventative
2025	FORNEY RD-5300 from MILITARY PKWY to PEACHTREE ST - 31948	5	Preventative
2025	FOXWOOD LN-8300 from PLEASANT DR to HOLCOMB RD - 66682	5	Preventative
2025	FREDDIE ST-200 from BRIDGES ST to REDKEY ST - 38019	5	Preventative
2025	GARDENSIDE DR-1400 from TOKOWA DR to MUSKOGEE DR - 36104	5	Preventative
2025	GARDENVIEW DR-1000 from DELL GARDEN AVE to ALTO GARDEN DR - 36549	5	Preventative
2025	GAYLORD DR-1900 from TILLMAN ST to HUTTIG AVE - 35780	5	Preventative
2025	GLOVER PASS-3000 from SCYENE RD to CHRISTENSEN DR - 34293	5	Preventative
2025	GLOVER PASS-3200 from ETHEL DR to LATTA ST - 33770	5	Preventative
2025	GLOVER PASS-3300 from LATTA ST to HOLLIS AVE - 33755	5	Preventative
2025	GLOVER PASS-3400 from HOLLIS AVE to DAY ST - 33572	5	Preventative
2025	GLOVER PASS-3500 from DAY ST to WOFFORD DR - 33250	5	Preventative
2025	GREENDALE DR-1900 from MILVERTON DR to DONNYBROOK LN - 35558	5	Preventative
2025	GREENMOUND AVE-8300 from TRITON LN to GREENMOUND CIR - 66869	5	Preventative
2025	GROVE OAKS BLVD-9700 from MILL VALLEY LN to APACHE LN - 42355	5	Preventative
2025	HAPPY HOLLOW LN-10800 from BITTER CREEK DR to CHEYENNE RD - 36276	5	Preventative
2025	HAWLEY LN-1100 from EOP to LAKE JUNE RD - 36653	5	Preventative

City of Dallas Five-Year Infrastructure Management Program (IMP) FY 2024 - FY 2028

Appendix B

Plan Year	Project Section	GIS Council District	Treatment
2025	HILLARD DR-7700 from HILLBURN DR to PRICHARD LN - 41169	5	Preventative
2025	HILLBURN DR-1900 from TILLMAN ST to BRUTON RD - 35791	5	Preventative
2025	HOLCOMB RD-1700 from DANVILLE DR to TONAWANDA DR - 35989	5	Preventative
2025	HOLCOMB RD-1800 from TONAWANDA DR to FOXWOOD LN - 35802	5	Preventative
2025	HOMEPLACE DR-9200 from SOUTHGATE LN to SUNBURST DR - 36844	5	Preventative
2025	HOMEVIEW ST-5500 from C F HAWN SERV N to TUNE AVE - 35256	5	Preventative
2025	HOWARD AVE-6000 from LOVETT AVE to ELMIRA ST - 32200	5	Preventative
2025	HOYLE AVE-8100 from S BUCKNER BLVD to DELAFIELD LN - 67597	5	Preventative
2025	HUTTIG AVE-7900 from PRICHARD LN to SHORTAL DR - 35026	5	Preventative
2025	HYMIE CIR-10000 from GLENGREEN DR to SHAYNA DR - 35794	5	Preventative
2025	INDIANOLA ST-3400 from CIVIL ST to MILITARY PKWY - 67085	5	Preventative
2025	JACOBIE BLVD-7800 from HILLBURN DR to S BUCKNER BLVD - 66747	5	Preventative
2025	JUDKINS ST-9000 from N PRAIRIE CREEK RD to EOP - 37644	5	Preventative
2025	LANEYVALE AVE-9300 from WOODVALE ST to N ST AUGUSTINE DR - 66835	5	Preventative
2025	LANSDOWNE DR-9900 from APACHE LN to N MASTERS DR - 42602	5	Preventative
2025	LAWNVIEW AVE-4000 from MILITARY PKWY to LAWNVIEW ACRD N - 32177	5	Preventative
2025	LAWNVIEW AVE-4100 from LAWNVIEW AVE to HUNNICUT RD - 32281	5	Preventative
2025	LEROY RD-1800 from LIMESTONE DR to BRUTON RD - 66738	5	Preventative
2025	LEVANT AVE-300 from HARVEST RD to OLD SEAGOVILLE RD - 42814	5	Preventative
2025	LIMESTONE DR-9600 from N ST AUGUSTINE DR to CORVETTE DR - 35773	5	Preventative
2025	LIMESTONE DR-9700 from CORVETTE DR to RED CLOUD DR - 35260	5	Preventative
2025	MADDOX AVE-8100 from S BUCKNER BLVD to COSTON DR - 36508	5	Preventative
2025	MADDOX AVE-8200 from COSTON DR to PLEASANT DR - 36507	5	Preventative
2025	MARINGO DR-7300 from REXLAWN DR to WAYCROSS DR - 42858	5	Preventative
2025	MAXWELL AVE-7700 from COURTNEY ST to HILLBURN DR - 36350	5	Preventative
2025	MILITARY PKWY-8800 from DARBY DR to MILITARY PKWY - 68650	5	Preventative
2025	MILITARY SERV S-6700 from DONNA DR to WILKES AVE - 42916	5	Preventative
2025	MILITARY SERV S-6900 from GROVER DR to N JIM MILLER RD - 43132	5	Preventative
2025	MUSKOGEE CIR-10300 from MUSKOGEE DR to EOP - 35866	5	Preventative
2025	MUSKOGEE DR-10200 from MESITA DR to N MASTERS DR - 35923	5	Preventative
2025	MUSKOGEE DR-9900 from EOP to ALGONQUIN DR - 35927	5	Preventative
2025	N JIM MILLER RD-1200 from HADLEY DR to LAKE JUNE RD - 36641	5	Preventative
2025	N JIM MILLER RD-1300 from LAKE JUNE RD to N JIM MILLER RD - 36497	5	Preventative
2025	N JIM MILLER RD-1900 from TILLMAN ST to CLEARPOINT DR - 35378	5	Preventative
2025	N JIM MILLER RD-3400 from HOLLIS AVE to DAY ST - 33906	5	Preventative
2025	N JIM MILLER RD-4100 from BENNING AVE to TOLAND ST - 42807	5	Preventative
2025	N MASTERS DR-1400 from TOKOWA DR to MUSKOGEE DR - 36225	5	Preventative
2025	N PRAIRIE CREEK RD-2100 from BRUTON RD to RIVERWAY DR - 35430	5	Preventative
2025	N PRAIRIE CREEK RD-2800 from BRIGGS ST to SCYENE RD - 43627	5	Preventative
2025	N PRAIRIE CREEK RD-3700 from MILITARY PKWY to N PRAIRIE CREEK RD - 68084	5	Preventative
2025	OAK HILL CIR-1700 from DANVILLE DR to WOLFWOOD LN - 36041	5	Preventative
2025	OAK HILL PL-1900 from OAK HILL PL to OAK HILL CIR - 35763	5	Preventative
2025	ODENEAL ST-700 from OLD HOMESTEAD DR to DUNLAP DR - 36956	5	Preventative
2025	ODENEAL ST-900 from FILES ST to CARDELLA AVE - 36174	5	Preventative

City of Dallas Five-Year Infrastructure Management Program (IMP)

FY 2024 - FY 2028

Appendix B

Plan Year	Project Section	GIS Council District	Treatment
2025	OLD SEAGOVILLE RD-9800 from CAMPUS DR to LEGACY DR - 37824	5	Preventative
2025	ORINOCO DR-9000 from S PRAIRIE CREEK RD to KODIAK DR - 37793	5	Preventative
2025	ORINOCO DR-9100 from KODIAK DR to S SEAGOVILLE RD - 38094	5	Preventative
2025	OVERLOOK DR-6900 from GROVER DR to N JIM MILLER RD - 43120	5	Preventative
2025	PARKDALE DR-7100 from ELVA AVE to URBAN AVE - 33244	5	Preventative
2025	PEBBLE VALLEY LN-9900 from APACHE LN to N MASTERS DR - 42385	5	Preventative
2025	PETAINE AVE-6500 from ACADEMY DR to DONNA DR - 32773	5	Preventative
2025	PINDAR AVE-900 from GODFREY AVE to DENHAM ST - 36929	5	Preventative
2025	PLATE DR-1700 from UMPHRESS RD to WOODHILL RD - 35716	5	Preventative
2025	PRICHARD LN-2700 from HUME DR to BLOSSOM LN - 34678	5	Preventative
2025	RAVEHILL LN-7200 from SANTA CRUZ DR to REXLAWN DR - 34168	5	Preventative
2025	RAYENELL AVE-500 from ELAM RD to HODDE ST - 37163	5	Preventative
2025	RED BUD DR-7000 from N JIM MILLER RD to URBAN AVE - 66217	5	Preventative
2025	RED BUD DR-7500 from RED BUD DR to RED BUD DR - 66222	5	Preventative
2025	REDKEY ST-8300 from PLEASANT DR to BRIDGES ST - 37591	5	Preventative
2025	RENDA DR-2800 from LACYWOOD LN to LACY BLVD - 34121	5	Preventative
2025	RHODA LN-9900 from APACHE LN to N MASTERS DR - 42828	5	Preventative
2025	ROSE GARDEN AVE-1200 from LOMA GARDEN AVE to LAKE JUNE RD - 36602	5	Preventative
2025	SAN MARINO AVE-8600 from LA PAZ DR to EOP - 37761	5	Preventative
2025	SANTA CRUZ DR-2300 from RAVEHILL LN to CLAYMONT DR - 43558	5	Preventative
2025	SANTA CRUZ DR-2600 from CLAYMONT DR to PIEDMONT DR - 34671	5	Preventative
2025	SHORELARK DR-8900 from UNDERCLIFF DR to N PRAIRIE CREEK RD - 35863	5	Preventative
2025	SILVER MEADOW DR-9900 from APACHE LN to N MASTERS DR - 42391	5	Preventative
2025	STONEHURST ST-8200 from CONNER DR to PLEASANT DR - 35997	5	Preventative
2025	STONEHURST ST-8300 from A17876 to DORFSPRING DR - 36003	5	Preventative
2025	STONEHURST ST-8400 from DORFSPRING DR to RIDGEDORF DR - 36000	5	Preventative
2025	STONEHURST ST-8600 from HOLCOMB RD to OAK HILL CIR - 66686	5	Preventative
2025	SUNBURST DR-600 from MARVEL DR to ALPS DR - 37147	5	Preventative
2025	SUNBURST DR-700 from ALPS DR to HOMEPLACE DR - 36706	5	Preventative
2025	TAMALPAIS DR-9600 from N ST AUGUSTINE DR to TAMALPAIS DR - 36925	5	Preventative
2025	TARA LN-9400 from A06900 to UARDA DR - 36894	5	Preventative
2025	TILLMAN ST-8000 from SHORTAL DR to S BUCKNER BLVD - 35398	5	Preventative
2025	TOLBERT ST-3800 from MILITARY PKWY to EOP - 42924	5	Preventative
2025	TOULON LN-2200 from GREENMOUND AVE to TRITON LN - 35287	5	Preventative
2025	TRAIL AVE-10900 from S ACRES DR to EOP - 37790	5	Preventative
2025	TURIN DR-100 from C F HAWN SERV N to SAN MARINO AVE - 38234	5	Preventative
2025	TURIN DR-200 from SAN MARINO AVE to EOP - 38175	5	Preventative
2025	URBAN AVE-4000 from MILITARY PKWY to PLATAS ST - 32595	5	Preventative
2025	URBAN AVE-4300 from TOLAND ST to LOVETT AVE - 32870	5	Preventative
2025	UTICA DR-2100 from BRUTON RD to CORDELL DR - 43349	5	Preventative
2025	WIDEMAN DR-800 from OLD HOMESTEAD DR to CONDON DR - 36893	5	Preventative
2025	WOODCASTLE DR-8800 from OAK RIDGE DR to N PRAIRIE CREEK RD - 66701	5	Preventative
2025	WOODVALE ST-800 from LANEYVALE AVE to PARAMOUNT AVE - 36873	5	Preventative

City of Dallas Five-Year Infrastructure Management Program (IMP) FY 2024 - FY 2028

Appendix B

Plan Year	Project Section	GIS Council District	Treatment
2025	WORLD STORE CT-1200 from LOMA GARDEN AVE to LAKE JUNE RD - 36597	5	Preventative
2025	BACHMAN DR-2700 from WEBB CHAPEL EXT to OVELLA AVE - 24015	6	Preventative
2025	BATAAN ST-2600 from EOP to FABRICATION ST - 48480	6	Preventative
2025	BAYSIDE ST-1800 from VILBIG RD to HARSTON ST - 60863	6	Preventative
2025	BEATRICE ST-2200 from W COMSTOCK ST to YORKTOWN ST - 48221	6	Preventative
2025	BEDFORD ST-1800 from VILBIG RD to HARSTON ST - 48108	6	Preventative
2025	BOLIVAR DR-3700 from MARSH LN to MIXON DR - 19387	6	Preventative
2025	BORGER ST-2400 from ANDY ST to AMOS ST - 48489	6	Preventative
2025	BROCKBANK DR-10400 from MERRELL RD to SEYMOUR DR - 18546	6	Maintenance
2025	BROCKBANK DR-10500 from SEYMOUR DR to CHANNEL DR - 18120	6	Maintenance
2025	CALIFORNIA CROSSING RD-1800 from LUNA RD to WILDWOOD DR - 19803	6	Preventative
2025	CASH RD-5000 from IRVING BLVD to HALIFAX ST - 58563	6	Preventative
2025	CHIEF ST-4900 from EOP to IRVING BLVD - 46203	6	Preventative
2025	COLE ST-300 from DRAGON ST to SLOCUM ST - 46824	6	Preventative
2025	CONGRESSMAN LN-2800 from DENTON DR to MONROE DR - 19148	6	Preventative
2025	CROWN RD-2100 from NEWKIRK ST to NEWBERRY ST - 17720	6	Preventative
2025	DAVILA DR-3800 from MIXON DR to LENEL PL - 19662	6	Preventative
2025	DENNISON ST-1300 from BORGER ST to CHICAGO ST - 47658	6	Preventative
2025	DENNISON ST-1400 from CHICAGO ST to EL BENITO DR - 47899	6	Preventative
2025	DENNISON ST-1500 from EL BENITO DR to RUTZ ST - 47903	6	Preventative
2025	DENNISON ST-2200 from GOLDMAN ST to FISH TRAP RD - 47840	6	Preventative
2025	DRAGON ST-1000 from PAYNE ST to HOWELL ST - 59722	6	Preventative
2025	DRAGON ST-1200 from HOWELL ST to COLE ST - 59829	6	Preventative
2025	DRAGON ST-1400 from COLE ST to OAK LAWN AVE - 59831	6	Preventative
2025	EDISON ST-1500 from SLOCUM ST to HI LINE DR - 46884	6	Preventative
2025	ELMADA LN-9900 from VALLEY RIDGE RD to WALNUT HILL LN - 19221	6	Preventative
2025	EMERALD ST-11400 from ROYAL LN to CROWN RD - 17482	6	Preventative
2025	EMERALD ST-11500 from CROWN RD to ALBERTA DR - 17618	6	Preventative
2025	EMERALD ST-11600 from ALBERTA DR to L B J SERV S - 17320	6	Preventative
2025	ENVOY CT-7100 from W MOCKINGBIRD LN to A11715 - 45766	6	Preventative
2025	ENVOY CT-7200 from ENVOY CT to W MOCKINGBIRD LN - 45763	6	Preventative
2025	FITCHBURG ST-5100 from CHALK HILL RD to INGERSOLL ST - 48557	6	Preventative
2025	FITCHBURG ST-5300 from IROQUOIS DR to KENESAW DR - 47630	6	Preventative
2025	FLANDERS ST-1700 from NAVARO ST to VILBIG RD - 48823	6	Preventative
2025	FOREST LN-2500 from HARRY HINES BLVD to EOP - 23174	6	Maintenance
2025	FOREST LN-2600 from L B J SERV S to GRISSOM LN - 23068	6	Preventative
2025	FORT WORTH AVE-1400 from N EDGEFIELD AVE to N WINDOMERE AVE - 48648	6	Preventative
2025	FORT WORTH AVE-1500 from N WINDOMERE AVE to NEAL ST - 48898	6	Preventative
2025	FORT WORTH AVE-1700 from NAVARO ST to VILBIG RD - 48915	6	Preventative
2025	FORT WORTH AVE-600 from EASTUS DR to YORKTOWN ST - 48338	6	Preventative
2025	FORT WORTH AVE-700 from YORKTOWN ST to SYLVAN AVE - 60702	6	Preventative
2025	GALLAGHER ST-1600 from CHIHUAHUA ST to NAVARO ST - 47127	6	Preventative

City of Dallas Five-Year Infrastructure Management Program (IMP) FY 2024 - FY 2028

Appendix B

Plan Year	Project Section	GIS Council District	Treatment
2025	GOVERNORS ROW-8900 from PROFIT DR to TITAN DR - 21244	6	Preventative
2025	GOVERNORS ROW-9000 from TITAN DR to REGAL ROW - 21208	6	Preventative
2025	HALE ST-4800 from HALE ST to N DWIGHT AVE - 49669	6	Preventative
2025	HALE ST-4900 from N DWIGHT AVE to N BOND AVE - 49668	6	Preventative
2025	HARGROVE DR-9500 from ORADELL LN to CRIDELLE PL - 24485	6	Preventative
2025	HARWICH DR-9900 from PARK LN to WALNUT HILL LN - 19258	6	Preventative
2025	HIGHGROVE DR-3800 from MIXON DR to LENEL PL - 19533	6	Preventative
2025	HOPKINS AVE-4800 from LINWOOD AVE to KENWELL ST - 20402	6	Preventative
2025	IRVING BLVD-3100 from N STEMMONS SERV W to CALVERT ST - 45807	6	Preventative
2025	JOSEY LN-11700 from DENNIS RD to FOREST LN - 23361	6	Preventative
2025	LA JOYA DR-3600 from EL CENTRO DR to MARSH LN - 19442	6	Preventative
2025	LENEL PL-9700 from PARK LN to VALLEY RIDGE RD - 19202	6	Preventative
2025	LOMBARDY LN-3300 from GERALDINE DR to WEBB CHAPEL RD - 22117	6	Preventative
2025	MANANA DR-2600 from SHADY TRL to HARRY HINES BLVD - 22113	6	Preventative
2025	MANILA RD-2700 from MANILA RD to AKRON ST - 48472	6	Preventative
2025	MARSH SERV E-9400 from W NORTHWEST HWY to MARSH LN - 19964	6	Preventative
2025	MARSH SERV W-9400 from W NORTHWEST HWY to MARSH LN - 19398	6	Preventative
2025	MAY ST-2300 from POWELL ST to HARBIN ST - 48196	6	Preventative
2025	MCBROOM ST-1100 from N WINNETKA AVE to CROSSMAN AVE - 47039	6	Preventative
2025	MERRELL RD-2300 from GOODNIGHT LN to N STEMMONS SERV W - 18179	6	Maintenance
2025	METROMEDIA PL-800 from CHANCELLOR ROW to SOVEREIGN ROW - 45699	6	Preventative
2025	MUNCIE AVE-700 from TOPEKA AVE to SYLVAN AVE - 59141	6	Preventative
2025	N BECKLEY AVE-2100 from DALLAS FT WORTH SERV N to E COMSTOCK ST - 48634	6	Preventative
2025	N HAMPTON RD-3000 from SINGLETON BLVD to DENNISON ST - 58902	6	Preventative
2025	N HAMPTON RD-3500 from KRAFT ST to LIFE AVE - 59010	6	Preventative
2025	N HAMPTON RD-3600 from LIFE AVE to BICKERS ST - 59007	6	Preventative
2025	N HAMPTON RD-3800 from BAYSIDE ST to LEATH ST - 47351	6	Preventative
2025	N HAMPTON RD-3900 from LEATH ST to ANGELINA DR - 47018	6	Preventative
2025	N TILLERY AVE-1000 from HALE ST to EOP - 49698	6	Preventative
2025	N WINNETKA AVE-2400 from EOP to MUNCIE AVE - 48371	6	Preventative
2025	NEWMORE AVE-5100 from CAILLET ST to ROBIN RD - 20331	6	Preventative
2025	NOMAS ST-1100 from N WINNETKA AVE to CROSSMAN AVE - 47784	6	Preventative
2025	NOMAS ST-1200 from CROSSMAN AVE to BORGER ST - 47786	6	Preventative
2025	NORWALK AVE-3100 from TIMBERLINE DR to HARGROVE DR - 23781	6	Preventative
2025	NORWICH ST-3000 from SINGLETON BLVD to TORONTO ST - 57919	6	Preventative
2025	OAK LAWN AVE-100 from LEVEE ST to IRVING BLVD - 47014	6	Maintenance
2025	OAK LAWN AVE-1200 from IRVING BLVD to MARKET CENTER BLVD - 46579	6	Maintenance
2025	OAK LAWN AVE-1300 from MARKET CENTER BLVD to DRAGON ST - 46856	6	Maintenance
2025	ODESSA ST-3200 from MAYBETH ST to PALACIOS AVE - 47440	6	Preventative
2025	ODESSA ST-3500 from GALLAGHER ST to HOMELAND ST - 60317	6	Preventative
2025	ORADELL LN-3100 from TIMBERLINE DR to HARGROVE DR - 24427	6	Preventative
2025	PITTMAN ST-2200 from YORKTOWN ST to W COMMERCE ST - 59307	6	Preventative
2025	PROFIT DR-500 from PREMIER ROW to DIPLOMACY ROW - 45714	6	Preventative
2025	PROFIT DR-700 from DIRECTORS ROW to CHANCELLOR ROW - 45624	6	Preventative
2025	PUGET ST-3500 from GALLAGHER ST to LIFE AVE - 47397	6	Preventative

City of Dallas Five-Year Infrastructure Management Program (IMP)

FY 2024 - FY 2028

Appendix B

Plan Year	Project Section	GIS Council District	Treatment
2025	REEDER RD-11400 from ROYAL LN to CROWN RD - 18030	6	Maintenance
2025	ROYAL LN-2700 from GRISSOM LN to INDIAN TRL - 18098	6	Preventative
2025	ROYAL LN-2900 from A05378 to COOGAN DR - 18115	6	Preventative
2025	SATSUMA DR-3100 from CHANNEL DR to SUNDIAL DR - 21952	6	Preventative
2025	SHEILA LN-3400 from LAKEFIELD BLVD to HARGROVE DR - 24852	6	Preventative
2025	SILVERTON DR-3100 from CHANNEL DR to WEBB CHAPEL RD - 17391	6	Preventative
2025	SINGLETON BLVD-3800 from NORWICH ST to PLUTO ST - 58272	6	Preventative
2025	SINGLETON BLVD-4300 from PLUTO ST to MICAN DR - 48077	6	Preventative
2025	SINGLETON BLVD-5300 from IROQUOIS DR to CLYMER ST - 61347	6	Preventative
2025	SLOCUM ST-1500 from EDISON ST to HI LINE DR - 46885	6	Preventative
2025	STOREY LN-3300 from GERALDINE DR to A02993 - 24340	6	Preventative
2025	SUMTER DR-3100 from TIMBERLINE DR to HARGROVE DR - 23411	6	Preventative
2025	SUNDIAL DR-3000 from CARAWAY DR to CHANNEL DR - 17650	6	Preventative
2025	VILBIG RD-3200 from PUEBLO ST to DENNISON ST - 47947	6	Preventative
2025	W COMMERCE ST-1300 from N EDGEFIELD AVE to NEAL ST - 48612	6	Preventative
2025	W COMMERCE ST-1600 from NEAL ST to NAVARO ST - 48507	6	Preventative
2025	W COMMERCE ST-1700 from NAVARO ST to VILBIG RD - 48510	6	Preventative
2025	W MOCKINGBIRD LN-1100 from JOHN W CARPENTER SERV E to N STEMMONS SERV W - 57887	6	Preventative
2025	W MOCKINGBIRD LN-600 from IRVING BLVD to HALIFAX ST - 46272	6	Preventative
2025	W MOCKINGBIRD SERV E-600 from IRVING SERV N to HALIFAX ST - 58549	6	Preventative
2025	WALMSLEY AVE-1100 from N WILLOMET AVE to N WINNETKA AVE - 67720	6	Preventative
2025	WALMSLEY AVE-1500 from N MONTCLAIR AVE to NEAL ST - 48723	6	Preventative
2025	WALNUT HILL LN-2100 from WALNUT HILL LN to WALNUT HILL LN - 19067	6	Preventative
2025	WEBB CHAPEL RD-10800 from ROYAL LN to TOWNSEND DR - 28229	6	Maintenance
2025	WEBB CHAPEL RD-11000 from TOWNSEND DR to SILVERTON DR - 17677	6	Maintenance
2025	WEBB CHAPEL RD-11100 from SILVERTON DR to SOMBRERO DR - 17662	6	Maintenance
2025	WEBB CHAPEL RD-9800 from CHAPEL CREEK DR to PARK LN - 19349	6	Preventative
2025	WILDWOOD DR-10200 from EOP to CALIFORNIA CROSSING RD - 84312	6	Preventative
2025	WILLOWBROOK RD-2700 from HARRY HINES BLVD to DENTON DR - 19931	6	Preventative
2025	WINNEQUAH ST-2400 from RICHEY ST to SINGLETON BLVD - 48509	6	Preventative
2025	WOODALL ST-4800 from QUEBEC ST to IRVING SERV S - 46477	6	Preventative
2025	AL LIPSCOMB WAY-2000 from S HARWOOD ST to S CENTRAL SERV W - 68529	7	Preventative
2025	ASH LN-3600 from 1ST AVE to EXPOSITION AVE - 68488	7	Preventative
2025	ASH LN-3700 from EXPOSITION AVE to COMMERCE ST - 31972	7	Preventative
2025	ASH LN-3900 from S PACIFIC AVE to S HILL AVE - 31260	7	Preventative
2025	ASPEN ST-2600 from JENNIE LEE LN to BELINDA LN - 34415	7	Preventative
2025	ATLANTA ST-3800 from ROMINE AVE to ATLANTA ST - 43272	7	Preventative
2025	BALTIC ST-3100 from MARSHALL ST to CARPENTER AVE - 33862	7	Preventative
2025	BANNOCK AVE-1700 from COLONIAL AVE to S CENTRAL EXPY W - 35076	7	Preventative
2025	BEXAR ST-6100 from ST CLAIR ST to SILKWOOD ST - 36066	7	Preventative
2025	BEXAR ST-6400 from SAMOA AVE to CARLTON GARRETT ST - 36102	7	Preventative
2025	BIRMINGHAM AVE-2900 from JEFFRIES ST to MEYERS ST - 33155	7	Preventative

City of Dallas Five-Year Infrastructure Management Program (IMP) FY 2024 - FY 2028

Appendix B

Plan Year	Project Section	GIS Council District	Treatment
2025	BIRMINGHAM AVE-3300 from JB JACKSON JR BLVD to ROBERT B CULLUM BLVD - 33375	7	Preventative
2025	BOTHAM JEAN BLVD-2800 from COCKRELL AVE to SOUTH BLVD - 44436	7	Maintenance
2025	BOTHAM JEAN BLVD-3100 from MARTIN LUTHER KING JR BLVD to PENNSYLVANIA AVE - 44095	7	Maintenance
2025	BOTHAM JEAN BLVD-5400 from HAVEN ST to S CENTRAL SERV E - 42022	7	Preventative
2025	BOURBON ST-2000 from CORINTH ST to SANTA FE AVE - 44745	7	Preventative
2025	BRIGGS ST-9200 from N PRAIRIE CREEK RD to KINGSFORD AVE - 34605	7	Preventative
2025	BRIGHAM LN-2700 from INEZ ST to IDEAL AVE - 35310	7	Preventative
2025	BRIGHAM LN-2900 from ECHO AVE to S MALCOLM X BLVD - 41230	7	Preventative
2025	BURGER AVE-2600 from ATLANTA ST to MYRTLE ST - 34363	7	Preventative
2025	BURMA RD-4500 from CARBONDALE ST to HULL AVE - 37621	7	Preventative
2025	BURMA RD-4600 from HULL AVE to KISKA ST - 37980	7	Preventative
2025	BURMA RD-4700 from KISKA ST to SAIPAN ST - 37725	7	Preventative
2025	C F HAWN ACRD N-0 from C F HAWN FWY to 2ND AVE - 42086	7	Preventative
2025	CALDWELL AVE-1500 from S HASKELL AVE to SCHULL ST - 32227	7	Preventative
2025	CALDWELL AVE-1600 from SCHULL ST to EOP - 32069	7	Preventative
2025	CANAL ST-4600 from CLARKSON ST to MITCHELL ST - 32692	7	Preventative
2025	CARL ST-3200 from S TRUNK AVE to JB JACKSON JR BLVD - 33648	7	Preventative
2025	CARLTON GARRETT ST-5800 from S CENTRAL ACRD E to S CENTRAL ACRD - 35861	7	Preventative
2025	CARPENTER AVE-2800 from S MALCOLM X BLVD to ROSINE AVE - 34686	7	Preventative
2025	CARPENTER AVE-2900 from ROSINE AVE to MEADOW ST - 34079	7	Preventative
2025	CHERBOURG ST-4600 from DUTCH HARBOR AVE to YUKON CIR - 38141	7	Preventative
2025	CHERRYCREST LN-1500 from EOP to DILIDO RD - 29466	7	Preventative
2025	COLEMAN AVE-1200 from BOTHAM JEAN BLVD to PARNELL ST - 34854	7	Preventative
2025	COLONIAL AVE-3100 from PEABODY AVE to PENNSYLVANIA AVE - 41949	7	Maintenance
2025	COLONIAL AVE-3600 from COOPER ST to METROPOLITAN AVE - 34576	7	Preventative
2025	COLONIAL AVE-3800 from ROMINE AVE to HICKMAN ST - 35048	7	Preventative
2025	COLONIAL AVE-4100 from POPLAR ST to PINE ST - 34894	7	Preventative
2025	COLONIAL AVE-5300 from FAYE ST to HAVEN ST - 35936	7	Preventative
2025	COOPER ST-1700 from COLONIAL AVE to WENDELKIN ST - 34654	7	Preventative
2025	CREEKGLENN DR-2400 from BENTHAM CT to JENNIE LEE LN - 34820	7	Preventative
2025	CROSS ST-2100 from S FITZHUGH AVE to CARL ST - 68405	7	Preventative
2025	CROSS ST-2200 from CARL ST to METROPOLITAN AVE - 33188	7	Preventative
2025	CROZIER ST-4700 from ELSIE FAYE HEGGINS ST to LAWRENCE ST - 35096	7	Preventative
2025	DALLAS ST-3200 from S TRUNK AVE to JB JACKSON JR BLVD - 33459	7	Preventative
2025	DIAMOND AVE-3900 from HICKMAN ST to EUGENE ST - 34946	7	Preventative
2025	DILIDO RD-3100 from BRITAINWAY LN to A07362 - 29296	7	Preventative
2025	DONALD ST-2600 from BEXAR ST to DONALD ST - 65860	7	Preventative
2025	DORRINGTON DR-2300 from FERGUSON RD to BANQUO DR - 29775	7	Preventative
2025	DORRINGTON DR-2400 from BANQUO DR to TELEGRAPH AVE - 29953	7	Preventative
2025	EASTPOINT DR-8100 from S BUCKNER BLVD to CROSSROADS DR - 41115	7	Preventative
2025	EDGEWOOD ST-2700 from S GOOD LATIMER EXPY to PARK ROW AVE - 33909	7	Preventative

City of Dallas Five-Year Infrastructure Management Program (IMP) FY 2024 - FY 2028

Appendix B

Plan Year	Project Section	GIS Council District	Treatment
2025	ELSIE FAYE HEGGINS ST-2200 from S CENTRAL EXPY E to S HARWOOD ST - 35537	7	Preventative
2025	ELSIE FAYE HEGGINS ST-2200 from S HARWOOD ST to LELAND AVE - 35118	7	Preventative
2025	ELSIE FAYE HEGGINS ST-2400 from LELAND AVE to CROZIER ST - 35067	7	Preventative
2025	ELSIE FAYE HEGGINS ST-2500 from CROZIER ST to MYRTLE ST - 43209	7	Preventative
2025	ELSIE FAYE HEGGINS ST-2700 from MYRTLE ST to S MALCOLM X BLVD - 34960	7	Preventative
2025	ELSIE FAYE HEGGINS ST-2800 from S MALCOLM X BLVD to LOUIE LN - 66944	7	Preventative
2025	ELSIE FAYE HEGGINS ST-4800 from ELSIE FAYE HEGGINS ST to TROY ST - 32964	7	Preventative
2025	ELSIE FAYE HEGGINS ST-4900 from TROY ST to ELSIE FAYE HEGGINS ST - 32547	7	Preventative
2025	FAYE ST-1600 from COLONIAL AVE to S CENTRAL EXPY - 35803	7	Preventative
2025	FERGUSON RD-7200 from E R L THORNTON ACRD N to GROVE HILL RD - 30638	7	Preventative
2025	FERRIS ST-2700 from ORLEANS ST to S MALCOLM X BLVD - 32523	7	Preventative
2025	FOREMAN ST-2700 from CANAL ST to SPRING AVE - 32969	7	Preventative
2025	FORNEY RD-5400 from PEACHTREE ST to LAWNVIEW AVE - 31684	7	Preventative
2025	FRANK ST-4000 from GERTRUDE AVE to LAGOW ST - 33280	7	Preventative
2025	GAISFORD ST-2000 from S FITZHUGH AVE to CARL ST - 31794	7	Preventative
2025	GAISFORD ST-2100 from CARL ST to HAMILTON AVE - 32644	7	Preventative
2025	GARDEN DR-2200 from S CENTRAL EXPY E to S HARWOOD ST - 35336	7	Preventative
2025	GARDEN LN-3700 from WELLINGTON ST to GARDEN LN - 42711	7	Preventative
2025	GHENT ST-2600 from IDEAL AVE to EOP - 41229	7	Preventative
2025	GREENBAY ST-3800 from GROVEWOOD ST to AUDREY ST - 34516	7	Preventative
2025	GREENMERE PL-6000 from LAWNVIEW AVE to ELMIRA ST - 33895	7	Preventative
2025	GROVE HILL RD-2300 from EOP to SAMUEL BLVD - 63375	7	Preventative
2025	HAMILTON AVE-4200 from LAGOW ST to FOREMAN ST - 42541	7	Preventative
2025	HAMILTON AVE-4700 from GORMAN ST to S HASKELL AVE - 44674	7	Preventative
2025	HASTY ST-2300 from FERGUSON RD to BAR X ST - 30075	7	Preventative
2025	HICKORY ST-2900 from JEFFRIES ST to CHESTNUT ST - 32542	7	Preventative
2025	HODGE ST-5500 from ANDERSON ST to LOWERY ST - 35584	7	Preventative
2025	HOLMES ST-2700 from AL LIPSCOMB WAY to PARK ROW AVE - 34239	7	Preventative
2025	HOLMES ST-2900 from SOUTH BLVD to MARTIN LUTHER KING JR BLVD - 34470	7	Preventative
2025	HOLMES ST-3900 from HICKMAN ST to POPLAR ST - 35105	7	Preventative
2025	HUNNICUT RD-7000 from HUNNICUT CT to HAZELHURST LN - 31921	7	Preventative
2025	HUNNICUT RD-7100 from HAZELHURST LN to EVERGLADE RD - 30977	7	Preventative
2025	HUNNICUT RD-8000 from HIGHLAND RD to DRIFTWAY DR - 30448	7	Preventative
2025	HUNNICUT RD-8100 from DRIFTWAY DR to WOODHUE RD - 30443	7	Preventative
2025	HUNTER ST-2600 from MARDER ST to ECHO AVE - 34586	7	Preventative
2025	IDEAL AVE-5300 from STARKS AVE to HOOPER ST - 35075	7	Preventative
2025	IDEAL AVE-5400 from HOOPER ST to ANDERSON ST - 35238	7	Preventative
2025	INEZ ST-5000 from MARDER ST to STEPHENSON ST - 34823	7	Preventative
2025	JB JACKSON JR BLVD-2000 from CARL ST to HAMILTON AVE - 33508	7	Preventative
2025	JEFFRIES ST-1800 from HICKORY ST to SANTA FE AVE - 31894	7	Preventative

City of Dallas Five-Year Infrastructure Management Program (IMP)

FY 2024 - FY 2028

Appendix B

Plan Year	Project Section	GIS Council District	Treatment
2025	KIMBLE ST-3100 from PEABODY AVE to PENNSYLVANIA AVE - 67624	7	Preventative
2025	KLONDIKE DR-2500 from ASHDOWN DR to SHILOH RD - 12907	7	Preventative
2025	KLONDIKE DR-2700 from SHILOH RD to LA PRADA DR - 13622	7	Preventative
2025	KLONDIKE DR-2900 from LA PRADA DR to MARIMONT LN - 28135	7	Preventative
2025	KLONDIKE DR-3000 from MARIMONT LN to MICHAEL LN - 9863	7	Preventative
2025	LAWHON ST-2000 from S FITZHUGH AVE to CARL ST - 68402	7	Preventative
2025	LAWNVIEW AVE-3300 from MENGER AVE to WOFFORD DR - 33544	7	Maintenance
2025	LAWNVIEW AVE-3400 from WOFFORD DR to FAIRWAY AVE - 33018	7	Preventative
2025	LAWRENCE ST-2200 from S CENTRAL EXPY to S HARWOOD ST - 42198	7	Preventative
2025	LAWRENCE ST-2500 from CROZIER ST to MARDER ST - 42197	7	Preventative
2025	LEWISTON AVE-2100 from BRUTON RD to NOWETA AVE - 67062	7	Preventative
2025	LEWISTON AVE-2500 from LEWISTON AVE to SAND SPRINGS AVE - 34770	7	Preventative
2025	LOCKHART AVE-2500 from ASHDOWN DR to SHILOH RD - 12905	7	Preventative
2025	LOCKHART AVE-2700 from SHILOH RD to LA PRADA DR - 12899	7	Preventative
2025	LOGANCRAFT DR-5700 from HOVENKAMP DR to EMROSE TER - 32223	7	Preventative
2025	LUTHER ST-6600 from PARSONS ST to CHOICE ST - 36371	7	Preventative
2025	LUTHER ST-6700 from CHOICE ST to DONALD ST - 36438	7	Preventative
2025	MACON ST-2400 from WANDA ST to BEXAR ST - 44439	7	Preventative
2025	MANSFIELD ST-2600 from CLARENCE ST to SANGER AVE - 33982	7	Preventative
2025	MAURINE F BAILEY WAY-2700 from MYRTLE ST to S MALCOLM X BLVD - 34460	7	Preventative
2025	MAVERICK AVE-2500 from ASHDOWN DR to CASA OAKS DR - 10280	7	Preventative
2025	MEADOW ST-3700 from METROPOLITAN AVE to MCDERMOTT AVE - 33812	7	Preventative
2025	MEADOW ST-4700 from ELSIE FAYE HEGGINS ST to EOP - 34639	7	Preventative
2025	MITCHELL ST-2500 from JAMAICA ST to FRANK ST - 31805	7	Preventative
2025	MITCHELL ST-2600 from FRANK ST to CANAL ST - 32623	7	Preventative
2025	MYRTLE ST-3300 from BIRMINGHAM AVE to WARREN AVE - 33941	7	Preventative
2025	N JIM MILLER RD-5300 from SHOWBEND LN to BANTING WAY - 31457	7	Preventative
2025	N MASTERS DR-2700 from WOODLEAF DR to ABRAHAM DR - 34426	7	Preventative
2025	N MASTERS DR-3000 from SCYENE RD to MILLSBURY DR - 34330	7	Preventative
2025	OLDBRIDGE DR-2300 from ROCKYGLEN DR to ROCKYGLEN DR - 29462	7	Preventative
2025	OWENWOOD AVE-4600 from EOP to S HASKELL AVE - 32001	7	Preventative
2025	PARK ROW AVE-1200 from BOTHAM JEAN BLVD to PARNELL ST - 34489	7	Preventative
2025	PARKDALE DR-5500 from PEACHTREE ST to CREST HILL RD - 32259	7	Preventative
2025	PARKDALE DR-6100 from ELMIRA ST to LASCA ST - 33174	7	Preventative
2025	PARNELL ST-2800 from PARK ROW AVE to SOUTH BLVD - 34446	7	Preventative
2025	PARNELL ST-3300 from COLEMAN AVE to WARREN AVE - 34929	7	Preventative
2025	PEABODY AVE-1300 from PARNELL ST to CLEVELAND ST - 34709	7	Preventative
2025	PEABODY AVE-1400 from CLEVELAND ST to HOLMES ST - 44437	7	Preventative
2025	PEABODY AVE-1800 from JULIUS SCHEPPS SERV E to S HARWOOD ST - 34273	7	Preventative
2025	PEAVY RD-3000 from N BUCKNER BLVD to JOHN WEST RD - 68941	7	Preventative
2025	PINE ST-1600 from HOLMES ST to COLONIAL AVE - 35300	7	Preventative
2025	PINE ST-1700 from COLONIAL AVE to S CENTRAL EXPY W - 34815	7	Preventative

City of Dallas Five-Year Infrastructure Management Program (IMP) FY 2024 - FY 2028

Appendix B

Plan Year	Project Section	GIS Council District	Treatment
2025	PINE ST-2800 from S MALCOLM X BLVD to ELECTRA ST - 43363	7	Preventative
2025	POPLAR ST-1500 from BOTHAM JEAN BLVD to HOLMES ST - 35326	7	Preventative
2025	POPLAR ST-1700 from COLONIAL AVE to S CENTRAL EXPY W - 34811	7	Preventative
2025	RAMBLING DR-2900 from SWEETWATER DR to JOHN WEST RD - 41956	7	Preventative
2025	S ERVAY ST-2600 from SANGER AVE to AL LIPSCOMB WAY - 34252	7	Maintenance
2025	S HARWOOD ST-3000 from MARTIN LUTHER KING JR BLVD to PEABODY AVE - 34387	7	Preventative
2025	S HARWOOD ST-3100 from PEABODY AVE to PENNSYLVANIA AVE - 34497	7	Preventative
2025	S MALCOLM X BLVD-2700 from AL LIPSCOMB WAY to PARK ROW AVE - 33316	7	Preventative
2025	S MALCOLM X BLVD-4900 from MAURINE F BAILEY WAY to HUNTER ST - 35131	7	Preventative
2025	S MALCOLM X BLVD-5200 from FARRAGUT ST to PEARY AVE - 42051	7	Preventative
2025	S PEAK ST-900 from STONEWALL ST to S HASKELL AVE - 42502	7	Preventative
2025	SCHULL ST-1600 from FLEETWOOD ST to CALDWELL AVE - 44593	7	Preventative
2025	SHIELDS ST-5500 from ANDERSON ST to LOWERY ST - 35190	7	Preventative
2025	SONNY CIR-4000 from SPRING AVE to LAGOW ST - 33555	7	Preventative
2025	SOUTH BLVD-2300 from EOP to EDGEWOOD ST - 33935	7	Preventative
2025	SPRING AVE-3500 from SCYENE RD to SPRINGDALE ST - 33885	7	Preventative
2025	SPRING AVE-3700 from CROSS ST to ASHWORTH ST - 33618	7	Preventative
2025	ST THOMAS CIR-8800 from ST FRANCIS AVE to A07383 - 29875	7	Preventative
2025	STARKE AVE-2300 from SLATER ST to BLUETT AVE - 35029	7	Preventative
2025	STEPHENSON ST-2500 from LAWRENCE ST to HARDING ST - 35293	7	Preventative
2025	STEPHENSON ST-2600 from HARDING ST to INEZ ST - 35288	7	Preventative
2025	SUNDAY ST-5900 from SCOTT ST to ST CLAIR ST - 35849	7	Preventative
2025	SWANSON ST-2900 from SWANSON ST to COPELAND ST - 42616	7	Preventative
2025	SWEETWOOD DR-8500 from ST FRANCIS AVE to LAKELAND DR - 29583	7	Preventative
2025	TANNER ST-2800 from S MALCOLM X BLVD to JEFFRIES ST - 34066	7	Preventative
2025	TROY ST-2800 from COLLINS AVE to SPRING AVE - 32201	7	Preventative
2025	WARREN AVE-2800 from S MALCOLM X BLVD to JEFFRIES ST - 33722	7	Preventative
2025	WARREN AVE-2900 from JEFFRIES ST to MEYERS ST - 33896	7	Preventative
2025	WARREN AVE-3000 from MEYERS ST to MEADOW ST - 33747	7	Preventative
2025	WELCH AVE-5600 from LOWERY ST to BETHURUM AVE - 35582	7	Preventative
2025	WENDELKIN ST-3500 from LENWAY ST to COOPER ST - 34417	7	Preventative
2025	WENDELKIN ST-3600 from COOPER ST to METROPOLITAN AVE - 34776	7	Preventative
2025	WHITEOAK DR-2400 from CASTLE BAY DR to WHITEOAK DR - 65049	7	Preventative
2025	WINDING WOODS TRL-5900 from URBAN CREST RD to N JIM MILLER RD - 31917	7	Preventative
2025	WOFFORD DR-5900 from LA VERN AVE to LAWNVIEW AVE - 32865	7	Preventative
2025	WOODVILLE ST-6100 from VALENTINE ST to SILKWOOD ST - 36012	7	Preventative
2025	WOODVILLE ST-6200 from SILKWOOD ST to ROCHESTER ST - 35405	7	Preventative
2025	YUKON CIR-8300 from CHERBOURG ST to EOP - 38179	7	Preventative
2025	ALCORN AVE-6200 from STONEPORT DR to ELLA AVE - 37708	8	Preventative
2025	ALCORN AVE-6300 from ELLA AVE to EZEKIAL AVE - 37319	8	Preventative
2025	ANCHORAGE CIR-300 from EOP to GAYGLEN DR - 38211	8	Preventative
2025	APPLEBERRY DR-1700 from EOP to RAVENVIEW RD - 39478	8	Preventative

City of Dallas Five-Year Infrastructure Management Program (IMP) FY 2024 - FY 2028

Appendix B

Plan Year	Project Section	GIS Council District	Treatment
2025	APPLEGATE DR-800 from EOP to SEAGOVILLE RD - 39585	8	Preventative
2025	BAMBI ST-8100 from MURDOCK RD to ELKTON CIR - 38206	8	Preventative
2025	BEACON HILL CIR-9300 from C F HAWN SERV S to C F HAWN SERV S - 43443	8	Preventative
2025	BECKLEY VIEW AVE-8900 from BECKLEYMEADE AVE to W DANIELDALE RD - 57664	8	Preventative
2025	BECKLEY VIEW AVE-9500 from W DANIELDALE RD to EOP - 57647	8	Preventative
2025	BLUEWOOD DR-700 from WOODSPAN DR to RACINE DR - 55829	8	Preventative
2025	BOLTON BOONE DR-3000 from CHARLTON METHODIST PARKING to W WHEATLAND RD - 57109	8	Preventative
2025	BONNIE VIEW RD-5200 from CARDIFF ST to BON AIR DR - 38793	8	Maintenance
2025	BRADFIELD RD-1000 from OAK HAVEN LN to GALEN LN - 39313	8	Preventative
2025	BRONX AVE-4900 from E LEDBETTER DR to 56TH ST - 40025	8	Preventative
2025	CADE RD-10500 from CADE RD to DON BELKNAP DR - 38672	8	Preventative
2025	CADE RD-10700 from MORNINGMIST DR to ELLENWOOD DR - 39223	8	Preventative
2025	CLEARFIELD RD-700 from POST OAK CIR to KISSELL LN - 38733	8	Preventative
2025	COOL MIST LN-2000 from C F HAWN SERV S to SULTANA ST - 40276	8	Preventative
2025	CREEK COVE DR-200 from EZEKIAL AVE to EZEKIAL AVE - 37815	8	Preventative
2025	CUP CIR-7800 from LAWTON DR to LAWTON DR - 38302	8	Preventative
2025	DENMARK ST-2100 from SULTANA ST to EOP - 40241	8	Preventative
2025	DOWDY FERRY RD-700 from FAIRPORT RD to LAKE ANNA DR - 43004	8	Preventative
2025	DUET DR-1400 from BALALAIKA RD to POSTGLEN DR - 40412	8	Preventative
2025	DUET DR-1500 from POSTGLEN DR to TROYGLEN DR - 40699	8	Preventative
2025	E WHEATLAND RD-300 from OAK FARMS BLVD to E WHEATLAND RD - 61549	8	Preventative
2025	E WHEATLAND RD-700 from BUFORD DR to MASK DR - 57049	8	Preventative
2025	EDD RD-3200 from FOOTHILL RD to NILE DR - 105477	8	Preventative
2025	EDD RD-3200 from FOOTHILL RD to NILE DR - 40575	8	Preventative
2025	ELLA AVE-400 from ALCORN AVE to ELAM RD - 37676	8	Preventative
2025	ELLENWOOD DR-1100 from C F HAWN SERV S to TUMBLEWEED DR - 39255	8	Preventative
2025	FALLING SPRINGS RD-400 from ASPENDALE DR to STARK RD - 40151	8	Preventative
2025	FATIMA AVE-2700 from TRACY RD to BARREE DR - 40354	8	Preventative
2025	FERNHEATH LN-13500 from W LAWSON RD to FERNHEATH LN - 39475	8	Preventative
2025	FIREBIRD DR-1500 from POSTGLEN DR to TROYGLEN DR - 40529	8	Preventative
2025	FORSYTHE DR-200 from OLUSTA DR to RIDGEWICK DR - 38016	8	Preventative
2025	FRITZ ST-3900 from MEMORY LANE BLVD to WILSHIRE BLVD - 40655	8	Preventative
2025	GAYGLEN DR-7700 from LONGBRANCH LN to ANCHORAGE CIR - 37791	8	Preventative
2025	GOLDEN GATE DR-6000 from AMBROSE DR to J J LEMMON RD - 40371	8	Maintenance
2025	HAPPY CANYON DR-3700 from BARABOO DR to PARK MANOR DR - 43884	8	Preventative
2025	HAPPY CANYON DR-3900 from PARK MANOR DR to PARK MANOR DR - 40434	8	Preventative
2025	HAYMARKET RD-1900 from TEAGARDEN RD to PALOMINO RD - 67001	8	Preventative
2025	HAYMARKET RD-2400 from PALOMINO RD to S ST AUGUSTINE RD - 41342	8	Maintenance
2025	HAZELCREST DR-11200 from GREENLAWN DR to PHELPS DR - 39510	8	Preventative
2025	HIDDEN TRAIL DR-6200 from PINEBROOK DR to PACESETTER DR - 43773	8	Preventative
2025	HIDDEN TRAIL DR-6300 from PACESETTER DR to GENTLE RIVER DR - 40767	8	Preventative

City of Dallas Five-Year Infrastructure Management Program (IMP) FY 2024 - FY 2028

Appendix B

Plan Year	Project Section	GIS Council District	Treatment
2025	HIDDEN TRAIL DR-6400 from GENTLE RIVER DR to CINNAMON OAKS DR - 40779	8	Preventative
2025	HIDDEN VALLEY DR-1300 from CARIOCA DR to QUARTET DR - 61679	8	Preventative
2025	HONEYSUCKLE LN-8600 from COLUMBINE AVE to CEDARDALE RD - 41004	8	Preventative
2025	INDIAN RIDGE TRL-7500 from BROOKTERRACE TRL to KIRNWOOD DR - 56689	8	Preventative
2025	IVY LN-5000 from 56TH ST to A17825 - 65937	8	Preventative
2025	JORDAN VALLEY RD-2500 from WINDFALL CIR to WINDFALL CIR - 40109	8	Preventative
2025	JUDGE DUPREE DR-3300 from GENTLE RIVER DR to SILVERHILL DR - 40786	8	Preventative
2025	KINGSFIELD RD-8300 from DOWDY FERRY RD to EOP - 43002	8	Preventative
2025	KIRNWOOD DR-200 from TEXRIDGE DR to RYANRIDGE DR - 56801	8	Preventative
2025	KIRNWOOD DR-2900 from CHAUCER PL to CHESTERFIELD DR - 56836	8	Preventative
2025	KIRNWOOD DR-600 from GREENSPAN AVE to WOODSPAN DR - 56619	8	Preventative
2025	KITTY ST-5800 from GREGG LN to PERSIMMON RD - 39551	8	Preventative
2025	KLEBERG RD-14500 from ROYAL OAKS DR to LAUREL HILL DR - 82574	8	Maintenance
2025	LA BETT DR-9600 from S ST AUGUSTINE DR to FOUNTAINDALE DR - 43462	8	Preventative
2025	LA GRANGE DR-6600 from WATERHOUSE DR to MAXINE DR - 40563	8	Preventative
2025	LANGDON RD-5000 from LANGDON RD to J J LEMMON RD - 40892	8	Maintenance
2025	LAWTON DR-900 from POND ST to CUP CIR - 38512	8	Preventative
2025	LENOSA LN-13400 from CARLETA ST to HOPEFUL VISTA LN - 40477	8	Preventative
2025	LONGBRANCH LN-400 from GAYGLEN DR to KOMALTY DR - 38246	8	Preventative
2025	LOS GATOS DR-7700 from DR KD WESLEY WAY to EOP - 56909	8	Preventative
2025	MCKISSICK LN-7900 from ALGEBRA DR to W WHEATLAND RD - 57123	8	Preventative
2025	MCLARTY DR-3700 from WILD HONEY DR to STAGECOACH TRL - 40676	8	Preventative
2025	MIDDLEFIELD RD-3300 from S ST AUGUSTINE RD to JORDAN VALLEY RD - 84290	8	Maintenance
2025	MIDWAY PLZ-2900 from EL CENTRO WAY to N EL CENTRO WAY - 67230	8	Preventative
2025	MURDOCK RD-1700 from MELINDA LN to RYLIE RD - 39607	8	Preventative
2025	N EL CENTRO WAY-2900 from EL CENTRO WAY to MIDWAY PLZ - 40749	8	Preventative
2025	N MURDEAUX LN-200 from ANTOINETTE ST to C F HAWN SERV S - 66860	8	Preventative
2025	OKLAUNION DR-100 from GREAT TRINITY FOREST WAY to OLUSTA DR - 37786	8	Preventative
2025	OKLAUNION DR-500 from KOMALTY DR to EOP - 67538	8	Preventative
2025	OLUSTA DR-8000 from TIAWAH DR to MURDOCK RD - 38192	8	Preventative
2025	OVERRIDE DR-7800 from KIRNWOOD DR to CLEARDALE DR - 63795	8	Preventative
2025	PACESETTER DR-3200 from LEANING OAKS ST to A17833 - 40622	8	Preventative
2025	PACESETTER DR-3300 from A17833 to HIDDEN TRAIL DR - 65996	8	Preventative
2025	PEBBLESHORES DR-3400 from MOONHILL DR to WILD HONEY DR - 43900	8	Preventative
2025	PINE TRAIL RD-2900 from FOREST PKWY to A09910 - 66018	8	Preventative
2025	PLAZA BLVD-2400 from S LANCASTER RD to LINDA LN - 40751	8	Preventative
2025	PLAZA BLVD-3000 from MIDWAY PLZ to MORGAN DR - 40924	8	Preventative
2025	QUARTET DR-1400 from LAZY RIVER DR to TEALGLEN DR - 64572	8	Preventative
2025	QUARTET DR-1500 from TEALGLEN DR to TROYGLEN DR - 64533	8	Preventative
2025	RAVENVIEW RD-11800 from APPLEBERRY DR to SHEPHERD LN - 39495	8	Preventative
2025	RAVENVIEW RD-12400 from GARDEN GROVE DR to SEAGOVILLE RD - 39610	8	Preventative

City of Dallas Five-Year Infrastructure Management Program (IMP) FY 2024 - FY 2028

Appendix B

Plan Year	Project Section	GIS Council District	Treatment
2025	RYLIE RD-10600 from TUMBLEWEED DR to C F HAWN SERV S - 39595	8	Maintenance
2025	S BELT LINE RD-1400 from BIGGS ST to GARDEN GROVE DR - 39524	8	Preventative
2025	S BELT LINE RD-1500 from GARDEN GROVE DR to INDIAN WELLS RD - 63245	8	Preventative
2025	S BELT LINE RD-1900 from C F HAWN SERV S to BALDCYPRESS DR - 82496	8	Preventative
2025	S BELT LINE RD-3400 from BECKETT RD to EOP - 40875	8	Preventative
2025	S WESTMORELAND RD-7300 from SOUTHWEST CENTER MALL to L B J FWY - 56554	8	Preventative
2025	SANDYLAND BLVD-9500 from SANDYLAND BLVD to L B J ACRD N - 65276	8	Preventative
2025	SARAH LN-13100 from EOP to S BELT LINE RD - 39420	8	Preventative
2025	SEABEACH RD-600 from GREENSPAN AVE to SILVERDALE DR - 68701	8	Preventative
2025	SEMINOLE DR-1100 from EOP to QUEENSWAY ST - 38749	8	Preventative
2025	SEMINOLE DR-1200 from QUEENSWAY ST to FIRESIDE DR - 38539	8	Preventative
2025	SEWELL DR-10200 from PRATER RD to HAYMARKET RD - 40035	8	Preventative
2025	SIMPSON STUART RD-4000 from PARK MANOR DR to GOLDEN GATE DR - 41265	8	Preventative
2025	SUNVIEW DR-1400 from SMOKE TREE LN to BEAUFORD RD - 40043	8	Preventative
2025	TIAWAH DR-300 from OLUSTA DR to KOMALTY DR - 43030	8	Preventative
2025	TRACY RD-6000 from KEMROCK DR to LYOLA ST - 40469	8	Preventative
2025	TRACY RD-6100 from LYOLA ST to LEBROCK ST - 40481	8	Preventative
2025	TROYGLEN DR-6800 from QUARTET DR to DUET DR - 40572	8	Preventative
2025	TROYGLEN DR-6900 from DUET DR to FIREBIRD DR - 40378	8	Preventative
2025	TROYGLEN DR-7000 from FIREBIRD DR to A06623 - 40414	8	Preventative
2025	UNIVERSITY HILLS BLVD-6800 from UNIVERSITY HILLS BLVD to E CAMP WISDOM RD - 56190	8	Maintenance
2025	UNNAMED-0 from SUNVIEW DR to EDD RD - 39948	8	Preventative
2025	W CAMP WISDOM RD-3600 from SOUTHWEST CENTER MALL to SOUTHWEST CENTER MALL - 56119	8	Preventative
2025	W LAWSON RD-500 from FISH RD to SKYFROST DR - 39299	8	Maintenance
2025	WILMA ST-2400 from LEANA AVE to KAVASAR DR - 40571	8	Preventative
2025	WILSHIRE BLVD-4100 from TEXAS COLLEGE DR to FRITZ ST - 40569	8	Preventative
2025	WOODMONT DR-100 from GREAT TRINITY FOREST WAY to MARLA DR - 36995	8	Preventative
2025	ABRAMS RD-4400 from WOODCREST LN to LANGE CIR - 8434	9	Preventative
2025	ABRAMS RD-4500 from LANGE CIR to ABRAMS RD - 8361	9	Preventative
2025	ALEDO DR-10700 from CENTERVILLE RD to FAROLA DR - 28129	9	Preventative
2025	ALEDO DR-10800 from FAROLA DR to ALEDO DR - 13814	9	Preventative
2025	ALEDO DR-10900 from ALEDO DR to ALEDO DR - 13104	9	Preventative
2025	ALEDO DR-11000 from ALEDO DR to ALEDO DR - 13103	9	Preventative
2025	ALEDO DR-11100 from ALEDO DR to MONTERREY AVE - 13102	9	Preventative
2025	ALEDO DR-11200 from MONTERREY AVE to TISINGER AVE - 13139	9	Preventative
2025	ARGO ST-6400 from TARSIS DR to E LOVERS LN - 7342	9	Preventative
2025	AVALON AVE-6600 from CAMBRIA BLVD to PEARSON DR - 10504	9	Preventative
2025	BARBAROSA DR-10800 from FAROLA DR to MONTERREY AVE - 13099	9	Preventative
2025	BARONNE CIR-10100 from E NORTHWEST PKWY to SOLTA DR - 6865	9	Preventative
2025	BIRCHBROOK DR-5800 from MATILDA ST to AMESBURY DR - 8209	9	Preventative

City of Dallas Five-Year Infrastructure Management Program (IMP) FY 2024 - FY 2028

Appendix B

Plan Year	Project Section	GIS Council District	Treatment
2025	BLESSING DR-6600 from PATRICK DR to BLESSING CIR - 8345	9	Preventative
2025	BLESSING DR-6700 from BLESSING CIR to ROCKAWAY DR - 13276	9	Preventative
2025	BRENDENWOOD DR-1900 from LA VISTA DR to CORONADO AVE - 29031	9	Preventative
2025	BRENDENWOOD DR-2200 from CLAYTON AVE to GASTON AVE - 29005	9	Preventative
2025	BROADMOOR DR-11400 from JUPITER RD to LANEWOOD CIR - 12970	9	Preventative
2025	BROOKCOVE LN-7200 from GREENBROOK LN to HILLGREEN DR - 8242	9	Preventative
2025	CARISSA DR-10900 from DIXFIELD DR to LANDLOCK DR - 6922	9	Preventative
2025	CARISSA DR-11100 from RIDGELAKE DR to SUNLAND ST - 6928	9	Preventative
2025	CARROUSEL CIR-7100 from LYRE LN to LYRE LN - 8733	9	Preventative
2025	CHAPEL HILL RD-4500 from W LAWTHER DR to CATHEDRAL DR - 12474	9	Preventative
2025	CLASSEN DR-200 from VAN DYKE RD to CHAMPA DR - 6891	9	Preventative
2025	CLASSEN DR-400 from NORTHLAKE DR to CLASSEN DR - 13744	9	Preventative
2025	CLEARBROOK LN-10600 from DONORE LN to DUXBURY DR - 13394	9	Preventative
2025	CLEARBROOK LN-10900 from CHESWICK ST to LOCHWOOD BLVD - 7378	9	Preventative
2025	COOLMEADOW LN-12300 from SHORTMEADOW LN to E NORTHWEST PKWY - 6480	9	Preventative
2025	COTILLION DR-10600 from SHILOH RD to SANDALWOOD DR - 8426	9	Preventative
2025	COTILLION DR-10800 from MAYLEE BLVD to PLUMMER DR - 8805	9	Preventative
2025	COTILLION DR-10900 from PLUMMER DR to DELFORD CIR - 8575	9	Preventative
2025	CREEKMERE DR-10600 from SILVEROCK DR to ROCKCRAFT ST - 7436	9	Preventative
2025	CREEKMERE DR-10700 from ROCKCRAFT ST to MAPLEGROVE LN - 7709	9	Preventative
2025	CREEKMERE DR-10800 from MAPLEGROVE LN to WATERBRIDGE CIR - 7708	9	Preventative
2025	CREEKMERE DR-10900 from WATERBRIDGE CIR to LOCHWOOD BLVD - 7805	9	Preventative
2025	CRESCENDO DR-11300 from PROMENADE LN to JUPITER RD - 6322	9	Preventative
2025	DANBURY LN-6000 from BIRCHBROOK DR to SKILLMAN ST - 8090	9	Preventative
2025	DANBURY LN-6400 from ABRAMS RD to KELMAN ST - 8128	9	Preventative
2025	DELROSE DR-3000 from WESTLAKE AVE to MEADOW LAKE AVE - 9780	9	Preventative
2025	DESDEMONA DR-10400 from GUS THOMASSON RD to NORWOOD DR - 8864	9	Preventative
2025	DESDEMONA DR-10500 from NORWOOD DR to THALE DR - 8595	9	Preventative
2025	DESDEMONA DR-10600 from THALE DR to CENTERVILLE RD - 8059	9	Preventative
2025	DESDEMONA DR-10800 from FAROLA DR to MONTERREY AVE - 12815	9	Preventative
2025	DICEMAN DR-8600 from LAKELAND DR to SANFORD AVE - 10290	9	Preventative
2025	DUMBARTON DR-11400 from COTILLION DR to DRUMMOND DR - 12365	9	Preventative
2025	DUNLOE DR-2100 from NEWCOMBE DR to KILKENNY PL - 8939	9	Preventative
2025	DUNLOE DR-2400 from JOAQUIN DR to GLENGARIFF DR - 8441	9	Preventative
2025	DUNLOE DR-2500 from GLENGARIFF DR to NORWOOD DR - 8825	9	Preventative
2025	E LAKE HIGHLANDS DR-10000 from CREEKRIDGE DR to LAKE HIGHLANDS PL - 13690	9	Preventative
2025	E LAWTHER DR-100 from E NORTHWEST HWY to LAWTHER BUCKNER CROSSOVER - 13573	9	Preventative
2025	E LOVERS LN-6100 from SKILLMAN ST to RIDGELAWN DR - 7855	9	Preventative
2025	E LOVERS LN-6200 from RIDGELAWN DR to ABRAMS RD - 7569	9	Preventative
2025	E MOCKINGBIRD LN-6500 from HILLSIDE DR to YOSEMITE LN - 8401	9	Preventative
2025	E MOCKINGBIRD LN-7800 from W LAWTHER ACRD N to E LAWTHER DR - 7561	9	Preventative

City of Dallas Five-Year Infrastructure Management Program (IMP)

FY 2024 - FY 2028

Appendix B

Plan Year	Project Section	GIS Council District	Treatment
2025	E UNIVERSITY BLVD-5500 from E UNIVERSITY BLVD to GREENVILLE AVE - 12693	9	Maintenance
2025	E UNIVERSITY BLVD-6000 from AMESBURY DR to SKILLMAN ST - 8269	9	Preventative
2025	FERNALD AVE-11100 from LOCHWOOD BLVD to LOCH NESS DR - 7229	9	Preventative
2025	FERNALD AVE-11200 from LOCH NESS DR to SUNLAND ST - 7010	9	Preventative
2025	FISHER RD-7000 from E MOCKINGBIRD LN to HUFF TRL - 8605	9	Maintenance
2025	GARLAND RD-7600 from EAST GRAND AVE to WINSTED DR - 28802	9	Maintenance
2025	GARLAND RD-8300 from BREEZEWOOD DR to ST FRANCIS AVE - 10529	9	Maintenance
2025	GARLAND RD-8800 from TIMPLEMORE DR to TAVAROS AVE - 9405	9	Preventative
2025	GARLAND RD-9000 from EMERALD ISLE DR to OLD GATE LN - 9729	9	Preventative
2025	GARLAND RD-9300 from BEACHVIEW ST to FOREST HILLS PL - 8713	9	Preventative
2025	GASTON AVE-6800 from BRENDENWOOD DR to AUBURN AVE - 28868	9	Maintenance
2025	GASTON AVE-7000 from WEST SHORE DR to LOVING AVE - 28691	9	Maintenance
2025	GLENGARIFF DR-2100 from NEWCOMBE DR to DALEHURST DR - 12829	9	Preventative
2025	GUS THOMASSON RD-2500 from FERGUSON RD to JOAQUIN DR - 9016	9	Preventative
2025	HARTER RD-800 from TARLETON ST to PENINSULA DR - 8293	9	Preventative
2025	HERMOSA DR-9900 from CORTO DR to PEAVY RD - 8987	9	Preventative
2025	HILLSIDE DR-4000 from ANITA ST to WINTON ST - 9022	9	Preventative
2025	JOAQUIN DR-11600 from HOUSLEY DR to SAN FRANCISCO DR - 7490	9	Preventative
2025	JUPITER RD-11700 from FLAMINGO LN to LIPPITT AVE - 7212	9	Preventative
2025	JUPITER RD-11800 from LIPPITT AVE to BARNES AVE - 7365	9	Preventative
2025	KELMAN ST-4800 from AXTON LN to DANBURY LN - 8268	9	Preventative
2025	KENWOOD AVE-6700 from KENWOOD AVE to KENWOOD AVE - 28133	9	Preventative
2025	KENWOOD AVE-6800 from KENWOOD AVE to SPERRY ST - 28134	9	Preventative
2025	KINGSBURY DR-6600 from FREEMONT ST to BERRYHILL ST - 12176	9	Preventative
2025	KINGSBURY DR-7000 from LARMANDA ST to WALLING LN - 6755	9	Preventative
2025	KINGSPPOINT DR-8700 from CHARING CROSS LN to CACTUS LN - 6417	9	Preventative
2025	LAKESHORE DR-7100 from WINSTED DR to TOKALON DR - 10255	9	Preventative
2025	LANEWOOD CIR-11600 from BARNES AVE to GATEWOOD DR - 7247	9	Preventative
2025	LANEWOOD CIR-11700 from GATEWOOD DR to BROADMOOR DR - 7050	9	Preventative
2025	LIPPITT AVE-11700 from YEAGER DR to GASTON PKWY - 12679	9	Preventative
2025	MAYHEW DR-3300 from MAYLEE BLVD to SANDRA LYNN DR - 8862	9	Preventative
2025	MEADOWLARK LN-6700 from SANTA MARIA LN to SPERRY ST - 8815	9	Preventative
2025	MIDLAKE DR-11900 from FERNALD AVE to SCOTSMEADOW DR - 7081	9	Preventative
2025	NORRIS ST-4300 from RAVENDALE LN to WOODCREST LN - 8849	9	Preventative
2025	NORRIS ST-4400 from WOODCREST LN to SARATOGA CIR - 8745	9	Preventative
2025	NORTHCLIFF DR-9500 from N BUCKNER BLVD to HARTER RD - 8252	9	Preventative
2025	NORTHLAKE DR-600 from WATERVIEW RD to NORTHCLIFF DR - 13474	9	Preventative
2025	OCALLA AVE-2000 from GROVELAND DR to EUSTIS AVE - 10372	9	Preventative
2025	PARK OAK CIR-10900 from PLUMMER DR to PLUMMER DR - 8112	9	Preventative
2025	PENINSULA DR-9300 from LUNA PL to TIFFANY WAY - 8399	9	Preventative
2025	PENINSULA DR-9400 from TIFFANY WAY to N BUCKNER BLVD - 8463	9	Preventative

City of Dallas Five-Year Infrastructure Management Program (IMP) FY 2024 - FY 2028

Appendix B

Plan Year	Project Section	GIS Council District	Treatment
2025	PICKENS ST-2400 from AVALON AVE to TOKALON DR - 10556	9	Preventative
2025	PLUMMER DR-10100 from STRAYHORN DR to SWAFFAR DR - 8528	9	Preventative
2025	PLUMMER DR-10200 from SWAFFAR DR to MANDALAY DR - 8679	9	Preventative
2025	PLUMMER DR-10300 from MANDALAY DR to COTILLION DR - 8804	9	Preventative
2025	PLUMMER DR-10400 from COTILLION DR to DUNAWAY DR - 8500	9	Preventative
2025	PLUMMER DR-10500 from DUNAWAY DR to FERGUSON RD - 8026	9	Preventative
2025	RUNNEMEDE LN-6400 from SPRINGSIDE LN to BRIAR CREEK LN - 8565	9	Preventative
2025	RUPLEY LN-11600 from MAYFAIR BLVD to YEAGER DR - 12471	9	Preventative
2025	SAN FERNANDO WAY-8100 from SAN RAFAEL DR to WHITE ROCK DR - 28732	9	Preventative
2025	SAN FERNANDO WAY-8200 from WHITE ROCK DR to BREEZEWOOD DR - 28704	9	Preventative
2025	SAN FRANCISCO DR-2000 from EL CAPITAN DR to JOAQUIN DR - 13327	9	Preventative
2025	SAN RAFAEL DR-1700 from SAN LEANDRO DR to SAN CRISTOBAL DR - 29665	9	Preventative
2025	SANDRA LYNN DR-10300 from MANDALAY DR to COTILLION DR - 8855	9	Preventative
2025	SANDRA LYNN DR-10400 from COTILLION DR to DUNAWAY DR - 8583	9	Preventative
2025	SHILOH RD-10300 from GUS THOMASSON RD to MAYHEW DR - 13729	9	Preventative
2025	SHILOH RD-10400 from MAYHEW DR to BENBROOK DR - 8427	9	Preventative
2025	SHILOH RD-10700 from CENTERVILLE RD to RUIDOSA AVE - 12328	9	Preventative
2025	SHILOH RD-10900 from RUIDOSA AVE to WASKOM ST - 7969	9	Preventative
2025	SHILOH RD-11900 from INTERNATIONAL PKWY to PERIMETER DR - 7123	9	Preventative
2025	SHILOH RD-12200 from E NORTHWEST HWY to S SHILOH RD - 28407	9	Preventative
2025	SKILLMAN ST-4200 from E MOCKINGBIRD LN to RAVENDALE LN - 8967	9	Preventative
2025	SKILLMAN ST-4400 from WOODCREST LN to SKILLMAN ST - 8763	9	Preventative
2025	SKILLMAN ST-5000 from DANBURY LN to E LOVERS LN - 8092	9	Preventative
2025	SOLTA DR-10400 from EASTON RD to BARONNE CIR - 6742	9	Preventative
2025	SONDRA DR-6400 from ABRAMS RD to HILLSIDE DR - 9241	9	Maintenance
2025	SPERRY ST-6700 from WILLIAMSON RD to LYRE LN - 9001	9	Preventative
2025	SPRINGSIDE LN-4300 from RAVENDALE LN to WOODCREST LN - 8777	9	Preventative
2025	ST FRANCIS AVE-1700 from SAN LEANDRO DR to BARBAREE BLVD - 29076	9	Preventative
2025	STRAYHORN DR-11000 from PLUMMER DR to BARNES BRIDGE RD - 8527	9	Preventative
2025	SUNNYLAND LN-6400 from EOP to HILLSIDE DR - 9539	9	Preventative
2025	TEALFORD DR-2300 from JOAQUIN DR to ANDOVER DR - 13026	9	Preventative
2025	THALE DR-1700 from SYLVIA DR to DAWN DR - 8519	9	Preventative
2025	THALE DR-1800 from DAWN DR to DESDEMONA DR - 8518	9	Preventative
2025	TISINGER AVE-2600 from TASCOSA ST to ULLOA LN - 7647	9	Preventative
2025	TOKALON DR-7000 from WEST SHORE DR to WINSTED DR - 10293	9	Preventative
2025	TRAMMEL DR-6400 from ABRAMS RD to KELMAN ST - 8368	9	Maintenance
2025	VELASCO AVE-6400 from ABRAMS RD to HILLSIDE DR - 13188	9	Preventative
2025	WATERVIEW RD-9400 from W LAKE HIGHLANDS DR to N BUCKNER BLVD - 8126	9	Preventative
2025	WATERVIEW RD-9800 from BROOKHURST DR to KIRKWOOD DR - 7740	9	Preventative
2025	WENDOVER RD-3200 from MEADOW LAKE AVE to WABASH CIR - 10078	9	Preventative
2025	WEST SHORE DR-2400 from SHOOK AVE to WILDGROVE AVE - 10443	9	Preventative
2025	WEST SHORE DR-2500 from WILDGROVE AVE to PASADENA AVE - 10587	9	Preventative

City of Dallas Five-Year Infrastructure Management Program (IMP) FY 2024 - FY 2028

Appendix B

Plan Year	Project Section	GIS Council District	Treatment
2025	WESTBROOK LN-7100 from GREENTREE LN to ROCKVIEW LN - 12200	9	Preventative
2025	WINSTED DR-2700 from TOKALON DR to LAKESHORE DR - 12615	9	Preventative
2025	WOODCREST LN-6400 from SPRINGSIDE LN to BRIAR CREEK LN - 8140	9	Preventative
2025	WYATT ST-11200 from SUNLAND ST to JUPITER RD - 12380	9	Preventative
2025	WYATT ST-11400 from JUPITER RD to GASTON PKWY - 12378	9	Preventative
2025	YEAGER DR-11700 from LIPPITT AVE to BROADMOOR DR - 7143	9	Preventative
2025	YORKMONT CIR-11200 from EOP to EVANGELINE WAY - 8282	9	Preventative
2025	ABRAMS RD-9700 from FOREST SPRINGS DR to FOREST LN - 3906	10	Preventative
2025	AMBERLEY DR-9700 from WHARTON DR to AUDELIA RD - 3044	10	Preventative
2025	AMBERTON PKWY-9200 from GREENVILLE AVE to EMBERGLOW LN - 3299	10	Preventative
2025	AMBERTON PKWY-9400 from EMBERGLOW LN to CHIMNEYSWEEP LN - 3332	10	Preventative
2025	ARBOR TRAIL DR-9100 from BRADY DR to CLUB GLEN DR - 4012	10	Preventative
2025	ARBOR TRAIL DR-9200 from CLUB GLEN DR to DOVE MEADOW DR - 4009	10	Preventative
2025	BETTYWOOD LN-10100 from EOP to WHISPERING HILLS DR - 3114	10	Preventative
2025	BOUNDBROOK AVE-8900 from STILLWATER DR to GRAYWOOD DR - 4421	10	Preventative
2025	BOUNDBROOK AVE-9000 from GRAYWOOD DR to WOODSHORE DR - 4197	10	Preventative
2025	BRENTRIDGE CT-10100 from BRENTRIDGE DR to EOP - 2935	10	Preventative
2025	BUCKTHORNE CIR-13400 from DESERT WILLOW DR to EOP - 2803	10	Preventative
2025	BUNCHE DR-8200 from SCHROEDER RD to RIALTO DR - 3089	10	Preventative
2025	CAMPANELLA DR-8200 from SCHROEDER RD to RIALTO DR - 3187	10	Preventative
2025	CAMPANELLA DR-8300 from RIALTO DR to OBERLIN DR - 3333	10	Preventative
2025	CAMPANELLA DR-8400 from OBERLIN DR to HALLUM ST - 3288	10	Preventative
2025	CAMPANELLA DR-8500 from HALLUM ST to TI BLVD - 3295	10	Preventative
2025	CANDLEBROOK DR-10000 from LARCHGATE DR to SHADOW WAY - 3317	10	Preventative
2025	CANDLEBROOK DR-9900 from CREEKSPAN DR to LARCHGATE DR - 3405	10	Preventative
2025	CHERRY TREE DR-10100 from APPLE CREEK DR to APPLE CREEK DR - 3179	10	Preventative
2025	CHISHOLM TRL-10100 from JASONCREST TRL to WHISPERING HILLS DR - 2997	10	Preventative
2025	CHISHOLM TRL-10200 from WHISPERING HILLS DR to EOP - 2999	10	Preventative
2025	CIMMARON TRL-10100 from JASONCREST TRL to WHISPERING HILLS DR - 2944	10	Preventative
2025	CLEARWATER DR-8800 from BOUNDBROOK AVE to WOODBROOK DR - 11209	10	Preventative
2025	CLOVER MEADOW DR-8600 from VISTA OAKS DR to MIDDLE DOWNS DR - 4637	10	Preventative
2025	CLOVER MEADOW DR-8700 from MIDDLE DOWNS DR to LOMA VISTA DR - 4411	10	Preventative
2025	CROFTON DR-7300 from LACROSSE DR to GUNNISON DR - 5371	10	Preventative
2025	CROFTON DR-7400 from GUNNISON DR to FAIRGLEN DR - 5217	10	Preventative
2025	CROSS CREEK DR-12300 from SILVER CREEK RD to CHIMNEY HILL LN - 3212	10	Preventative
2025	DEER TRAIL DR-7700 from GOFORTH RD to DEER TRAIL PL - 6664	10	Preventative
2025	DEERMONT TRL-10100 from BRENTRIDGE DR to WHISPERING HILLS DR - 2953	10	Preventative

City of Dallas Five-Year Infrastructure Management Program (IMP)

FY 2024 - FY 2028

Appendix B

Plan Year	Project Section	GIS Council District	Treatment
2025	DEERMONT TRL-10200 from WHISPERING HILLS DR to DEER RUN TRL - 2914	10	Preventative
2025	DEERMONT TRL-10300 from DEER RUN TRL to A10163 - 2750	10	Preventative
2025	ECHO RIDGE CT-10200 from WHISPERING HILLS DR to EOP - 2933	10	Preventative
2025	EDGECOVE DR-9800 from FAIRCREST DR to TRAILCLIFF DR - 12052	10	Preventative
2025	FAIR OAKS XING-8100 from SKILLMAN ST to ROYAL LN - 13837	10	Preventative
2025	FALLBROOK DR-9500 from WHITEHURST DR to ARBOR PARK DR - 4162	10	Preventative
2025	FERNDALE RD-8500 from E NORTHWEST HWY to SHOREVIEW RD - 6451	10	Preventative
2025	FERNDALE RD-9100 from MCCREE RD to LONGMONT DR - 6167	10	Preventative
2025	FERNDALE RD-9800 from CHESTERTON DR to ESTATE LN - 5227	10	Maintenance
2025	FERNDALE RD-9900 from ESTATE LN to CARIBOU TRL - 5082	10	Maintenance
2025	FERRIS CREEK LN-12300 from CHIMNEY HILL LN to EOP - 3386	10	Preventative
2025	FIELDCREST DR-9400 from MAPLEHILL DR to EDGEPINE DR - 5710	10	Preventative
2025	FLOYD LAKE DR-8300 from EOP to STULTS RD - 3956	10	Preventative
2025	FOREST TRL-7900 from BARGIAMES LN to WHITE ROCK TRL - 6594	10	Preventative
2025	FOREST TRL-8000 from WHITE ROCK TRL to FOREST TRL - 6587	10	Preventative
2025	FORESTVIEW ST-9500 from SKILLMAN ST to FOREST LN - 28583	10	Preventative
2025	GLADWOOD LN-8400 from PINWOOD DR to BOUNDBROOK AVE - 4154	10	Preventative
2025	GLADWOOD LN-8500 from BOUNDBROOK AVE to WOODSHORE DR - 11047	10	Preventative
2025	GLADWOOD LN-8700 from WOODSHORE DR to WESTFIELD DR - 4168	10	Preventative
2025	GLEN SPRINGS CIR-9000 from EOP to GLEN SPRINGS DR - 4139	10	Preventative
2025	HALLUM ST-12300 from OBERLIN DR to CAMPANELLA DR - 3195	10	Preventative
2025	HAYFIELD DR-10800 from BRYSON DR to EOP - 5857	10	Preventative
2025	HEDGEAPPLE DR-13400 from DESERT WILLOW DR to BUCKINGHAM RD - 2767	10	Preventative
2025	HIGHLAND VIEW DR-9500 from SUMMERHILL LN to HILLPOINT DR - 11940	10	Preventative
2025	HIGHLAND VIEW DR-9700 from HILLPOINT DR to EOP - 4603	10	Preventative
2025	HILLPOINT DR-10600 from SUMMERHILL LN to HIGHLAND VIEW DR - 4661	10	Preventative
2025	JENNIFER PL-12900 from LAWLER RD to EOP - 3073	10	Preventative
2025	KINGSLEY RD-8800 from CROFTON DR to WINEDALE DR - 13746	10	Preventative
2025	LAKEMERE DR-10000 from ALDWICK DR to LYNNGROVE DR - 5448	10	Preventative
2025	LAKEMERE DR-10100 from LYNNGROVE DR to FERNDALE RD - 5573	10	Preventative
2025	LAKEMERE DR-10300 from LARCHWOOD DR to LIPTONSHIRE DR - 5574	10	Preventative
2025	LAKEMERE DR-10400 from LIPTONSHIRE DR to LEASIDE DR - 5557	10	Preventative
2025	LAKEMERE DR-10500 from LEASIDE DR to LYNBROOK DR - 5555	10	Preventative
2025	LANARKSHIRE DR-8800 from LANSHIRE DR to LOCKHAVEN DR - 6399	10	Preventative
2025	LEASIDE DR-9500 from LONGMEADOW DR to WALNUT HILL LN - 5563	10	Preventative
2025	LIPTONSHIRE DR-9500 from LONGMEADOW DR to WALNUT HILL LN - 5811	10	Preventative
2025	LISTI DR-10900 from BRYSON DR to MCCREE RD - 10631	10	Preventative
2025	LOCARNO DR-9100 from ARBORSIDE DR to CLUB MEADOWS DR - 4309	10	Preventative
2025	LOMA VISTA DR-9200 from CLUB MEADOWS DR to A03536 - 11337	10	Preventative
2025	LYNBROOK DR-9300 from LORWOOD DR to LAKEMERE DR - 5947	10	Preventative
2025	LYNBROOK DR-9400 from LAKEMERE DR to LONGMEADOW DR - 5531	10	Preventative
2025	MAGUIRES BRIDGE DR-9000 from BLESSINGTON DR to TORY SOUND DR - 5051	10	Preventative

City of Dallas Five-Year Infrastructure Management Program (IMP) FY 2024 - FY 2028

Appendix B

Plan Year	Project Section	GIS Council District	Treatment
2025	MIDDLE DOWNS DR-8600 from CLOVER MEADOW DR to MIDDLE DOWNS DR - 4532	10	Preventative
2025	MIDDLE DOWNS DR-8700 from MIDDLE DOWNS DR to ROCKY BRANCH DR - 4357	10	Preventative
2025	MILL HOLLOW DR-9400 from HEATHERDALE DR to CLOVER VALLEY DR - 4070	10	Preventative
2025	MILLTRAIL DR-9500 from WHITE ROCK TRL to ROYAL HIGHLANDS DR - 4810	10	Preventative
2025	MOSS TRL-9200 from ARBORSIDE DR to ABRAMS RD - 11633	10	Preventative
2025	N MEDITERRANEAN CIR-8600 from MEDITERRANEAN DR to EOP - 6536	10	Preventative
2025	OAK STREAM-8600 from ORCHARD HILL to OAK STREAM - 4475	10	Preventative
2025	OAKWIND CT-9000 from VISTA VIEW DR to EOP - 4102	10	Preventative
2025	ORBITER DR-9100 from A03411 to WESTROCK DR - 4230	10	Preventative
2025	OVERWOOD RD-9400 from SHOREVIEW RD to CLIFFMERE DR - 6300	10	Preventative
2025	PLANO PKWY-8800 from PLANO RD to PLANO PKWY - 12263	10	Preventative
2025	PLANO RD-9200 from LAKE HAVEN DR to LORWOOD DR - 6041	10	Preventative
2025	RIALTO DR-12500 from CAMPANELLA DR to GLEN REGAL DR - 3334	10	Preventative
2025	RIALTO DR-12600 from GLEN REGAL DR to BUNCHE DR - 3169	10	Preventative
2025	RICHARDSON BRANCH TRL-8500 from SUMMER GLEN LN to VISTA VIEW DR - 4447	10	Preventative
2025	ROLLING ROCK LN-8500 from E NORTHWEST PKWY to PALI PALMS LN - 6029	10	Preventative
2025	ROLLING ROCK LN-8700 from CACTUS LN to LUBBOCK DR - 6398	10	Preventative
2025	ROLLING ROCK LN-9100 from HACKNEY LN to FERN HOLLOW DR - 6039	10	Preventative
2025	ROYAL HIGHLANDS DR-10100 from CHURCH RD to SHADY VALLEY DR - 5055	10	Preventative
2025	ROYAL HIGHLANDS DR-10200 from SHADY VALLEY DR to FAIRCREST DR - 4898	10	Preventative
2025	SANDEN DR-10800 from ALDER CIR to ALDER CIR - 4342	10	Preventative
2025	SANDEN DR-10900 from ALDER CIR to BEKAY ST - 4173	10	Preventative
2025	SCHROEDER RD-11800 from FOREST LN to HOBLITZELLE DR - 3491	10	Preventative
2025	SCHROEDER RD-12000 from BELLAFONTE DR to BENARES DR - 3458	10	Preventative
2025	SHADOW WAY-9900 from CREEKSPAN DR to CANDLEBROOK DR - 3361	10	Preventative
2025	SHADY VALLEY DR-9400 from ROYAL HIGHLANDS DR to SHADY VALLEY DR - 10947	10	Preventative
2025	SHADY VALLEY DR-9500 from SHADY VALLEY DR to WINDING RIDGE DR - 10948	10	Preventative
2025	SMOKEFEATHER LN-9900 from SMOKEFEATHER LN to AMBERTON PKWY - 3151	10	Preventative
2025	SQUARE DR-7900 from FOREST TRL to WHITE ROCK TRL - 10844	10	Preventative
2025	STULTS RD-8700 from WOODSHORE DR to CLEARWATER DR - 3979	10	Preventative
2025	SUMMER GLEN LN-9100 from ARBORSIDE DR to CLUB MEADOWS DR - 4537	10	Preventative
2025	THUNDERBIRD LN-8500 from LANSHIRE DR to BLACKBIRD LN - 6821	10	Preventative
2025	THUNDERBIRD LN-8600 from BLACKBIRD LN to EAGLE TRL - 6436	10	Preventative
2025	THUNDERBIRD LN-8700 from EAGLE TRL to DEER TRAIL DR - 6019	10	Preventative
2025	TOWNS ST-8300 from BELLAFONTE DR to DANDRIDGE DR - 3309	10	Preventative
2025	TRAILPINE DR-10000 from EOP to CHURCH RD - 5070	10	Preventative
2025	TRENTON DR-12500 from AMBERLEY DR to TREVOR DR - 3259	10	Preventative

City of Dallas Five-Year Infrastructure Management Program (IMP) FY 2024 - FY 2028

Appendix B

Plan Year	Project Section	GIS Council District	Treatment
2025	VIEWSIDE DR-9400 from HILL VIEW DR to A03642 - 11639	10	Preventative
2025	VIEWSIDE DR-9500 from A03642 to TORY SOUND DR - 11640	10	Preventative
2025	VISTADALE DR-10400 from VISTADALE CIR to CHURCH RD - 5046	10	Preventative
2025	WESTOVER DR-8000 from ARBOR SIDE DR to RIDGEMAR DR - 5107	10	Preventative
2025	WHARTON DR-12500 from AMBERLEY DR to TREVOR DR - 3015	10	Preventative
2025	WHITEHURST DR-9400 from ABRAMS RD to MEADOWKNOLL DR - 4092	10	Preventative
2025	WIGHTMAN PL-12200 from BASELINE DR to CHIMNEY HILL LN - 3417	10	Preventative
2025	WOODBROOK DR-8900 from LAVALLE LN to CLEARWATER DR - 4334	10	Preventative
2025	WOODMEN CIR-9600 from GARDEN OAKS DR to EOP - 5116	10	Preventative
2025	WOODSHORE DR-9400 from BANFF DR to STULTS RD - 3872	10	Preventative
2025	ALPHA RD-7300 from ROLLING HILLS LN to SPRING GROVE AVE - 2812	11	Preventative
2025	ALPHA RD-7600 from ROARING SPRINGS LN to FLAGSTONE LN - 2873	11	Preventative
2025	ALPHA RD-7700 from FLAGSTONE LN to BLOSSOMHEATH LN - 2938	11	Preventative
2025	ALPHA RD-7800 from BLOSSOMHEATH LN to SOUTHVIEW LN - 2981	11	Preventative
2025	ARAPAHO RD-5900 from ARAPAHO RD to PRESTON RD - 27341	11	Preventative
2025	BELT LINE RD-0 from EOP to DALLAS PKWY - 15914	11	Preventative
2025	BLUEFIELD DR-7300 from CARTA VALLEY DR to MEANDERING WAY - 10877	11	Preventative
2025	BRADBURY LN-6800 from HAMPSTEAD LN to HILLCREST RD - 3611	11	Preventative
2025	BRECKENRIDGE DR-12600 from HELSEM BEND to ARAGLIN CT - 3256	11	Preventative
2025	BRIARMEADE DR-6500 from MEADOWCREEK DR to DARTBROOK DR - 2376	11	Preventative
2025	BROOKGREEN DR-13400 from MEANDERING WAY to WILLOW BEND RD - 2899	11	Preventative
2025	CARILLON DR-13700 from SPRING GROVE AVE to ROLLING HILLS LN - 2687	11	Preventative
2025	CASABLANCA CT-7100 from A09277 to MOONDUST DR - 2186	11	Preventative
2025	CHATTINGTON DR-7300 from TOPHILL LN to MEANDERING WAY - 2286	11	Preventative
2025	CHICOT DR-11300 from MIDBURY DR to MASON DELLS DR - 4200	11	Preventative
2025	CHICOT DR-11400 from MASON DELLS DR to BAXTERSHIRE DR - 4007	11	Preventative
2025	CLIFFBROOK DR-6400 from SPRING VALLEY RD to CRESTPOINT DR - 12375	11	Preventative
2025	CLIFFBROOK DR-6500 from CRESTPOINT DR to MEADOWCREEK DR - 2508	11	Preventative
2025	CLIFFBROOK DR-6600 from MEADOWCREEK DR to BRIAR COVE DR - 2434	11	Preventative
2025	CLODUS FIELDS DR-7800 from MERIT DR to CLODUS FIELDS DR - 3415	11	Preventative
2025	CRIM DR-12700 from LINDEN LN to HAPPY LN - 25791	11	Preventative
2025	CYPRESS HILLS DR-15400 from BLACK BERRY LN to LA COSA DR - 15766	11	Preventative
2025	DANVERS PL-13700 from DANVERS DR to EOP - 22889	11	Preventative
2025	DARTBROOK DR-6800 from CALAIS DR to IVYGLEN DR - 2427	11	Preventative
2025	DARTBROOK DR-6900 from IVYGLEN DR to BRIARMEADE DR - 2420	11	Preventative
2025	EUDORA DR-7100 from ST JUDES DR to ST MICHAELS DR - 12553	11	Preventative
2025	FOREST CT-11700 from EOP to FOREST LN - 3889	11	Preventative
2025	GATERIDGE DR-6900 from HILLCREST RD to BRIAR COVE DR - 11815	11	Preventative
2025	GRAMERCY LN-12400 from CHURCHILL WAY to TURNER WAY - 16558	11	Preventative
2025	GREENHOLLOW LN-8100 from SAPLING WAY to WATERFALL WAY - 2617	11	Preventative
2025	HAYMEADOW DR-14100 from SPRING VALLEY RD to HAYMEADOW DR - 10693	11	Preventative

City of Dallas Five-Year Infrastructure Management Program (IMP) FY 2024 - FY 2028

Appendix B

Plan Year	Project Section	GIS Council District	Treatment
2025	HELSEM BEND-7100 from BRECKENRIDGE DR to A17948 - 3291	11	Preventative
2025	HELSEM BEND-7200 from A17948 to HELSEM BEND - 3327	11	Preventative
2025	HELSEM WAY-6900 from HILLCREST RD to HELSEM WAY N - 3201	11	Preventative
2025	HICKORY HILL DR-6300 from GOLDEN CREEK RD to EOP - 15651	11	Preventative
2025	HILL HAVEN DR-11700 from KENSHIRE LN to FOREST LN - 3892	11	Preventative
2025	HILLCREST RD-11000 from AZALEA LN to CURRIN DR - 4489	11	Preventative
2025	HILLCREST RD-14900 from KNOLLVIEW DR to VINERIDGE DR - 2242	11	Preventative
2025	HILLCREST RD-15000 from VINERIDGE DR to LEAMEADOW DR - 2212	11	Preventative
2025	HILLCREST RD-15200 from HUNTERS RIDGE DR to HILLWOOD LN - 2225	11	Preventative
2025	HILLCREST RD-15500 from LA COSA DR to ARAPAHO RD - 2195	11	Preventative
2025	HILLCREST RD-15700 from ARAPAHO RD to LA BOLSA DR - 2100	11	Preventative
2025	HUGHES LN-13300 from DILBECK LN to SHADYCLIFF DR - 16111	11	Preventative
2025	KIT LN-13500 from EMILY RD to ESPERANZA RD - 2790	11	Preventative
2025	LA SOBRINA DR-7100 from CLEARHAVEN DR to WHISPERING PINES DR - 1956	11	Preventative
2025	LAVENDALE AVE-6900 from HILLCREST RD to ST JUDES DR - 11774	11	Preventative
2025	LEAMEADOW DR-6800 from MEADOWCREEK DR to HILLCREST RD - 11742	11	Preventative
2025	LEAVALLEY DR-15300 from HILLWOOD LN to WINTERWOOD LN - 2207	11	Preventative
2025	LEAVALLEY DR-15400 from WINTERWOOD LN to LA COSA DR - 2192	11	Preventative
2025	LINDEN LN-6500 from CRIM DR to EOP - 3161	11	Preventative
2025	LONGVISTA DR-16100 from LA MANGA DR to BLUEFIELD DR - 1919	11	Preventative
2025	LYNWORTH DR-7400 from CHATTINGTON DR to MEANDERING WAY - 2235	11	Preventative
2025	MASON DELLS DR-7000 from CHICOT DR to ST JUDES DR - 4080	11	Preventative
2025	MASON DELLS DR-7300 from ST MICHAELS DR to PEBBLEDOWNE DR - 4086	11	Preventative
2025	MASON DELLS DR-7500 from PEBBLEDOWNE DR to HILL HAVEN DR - 4060	11	Preventative
2025	MEADOW RD-7300 from MEADOW OAKS DR to BOEDEKER ST - 5119	11	Preventative
2025	MEADOW RD-7700 from STONE CANYON RD to HIGH HOLLOWS DR - 5112	11	Preventative
2025	MEADOWCREEK DR-5200 from FIRELIGHT LN to ARAPAHO RD - 2052	11	Preventative
2025	MEADOWCREEK DR-6500 from CRESTMERE DR to DARTBROOK DR - 2417	11	Preventative
2025	MEADOWCREEK DR-6600 from DARTBROOK DR to CRESTPOINT DR - 2474	11	Preventative
2025	MEADOWVISTA DR-15800 from ALTO CARO DR to LONGVISTA DR - 2046	11	Preventative
2025	MEANDERING WAY-13000 from L B J SERV N to BRUSHCREEK LN - 27374	11	Preventative
2025	MEANDERING WAY-13300 from ALPHA RD to PURPLE SAGE RD - 2872	11	Preventative
2025	MEANDERING WAY-14600 from VILLAGE TRAIL DR to BELT LINE RD - 2385	11	Preventative
2025	MIDBURY DR-6900 from HILLCREST RD to ST JUDES DR - 3943	11	Preventative
2025	MIDDLE COVE DR-6900 from MEADOWCREEK DR to WINDY MEADOW DR - 1980	11	Preventative
2025	MOSSCOVE CIR-15500 from LA COSA DR to LA COSA DR - 2102	11	Preventative
2025	NOEL RD-13900 from SOUTHERN BLVD to SPRING VALLEY RD - 24818	11	Preventative
2025	NORTHAVEN RD-7100 from ST JUDES DR to ST MICHAELS DR - 12630	11	Preventative
2025	OVERVIEW DR-14700 from VILLAGE TRAIL DR to DENTCREST DR - 2383	11	Preventative
2025	PARK CENTRAL DR-12700 from BANNER DR to PARK CENTRAL DR - 12575	11	Preventative
2025	PEYTON DR-13200 from VALLEY VIEW LN to KENDALLWOOD DR - 11391	11	Preventative
2025	PEYTON DR-13500 from ALPHA RD to TEAKWOOD DR - 2795	11	Preventative

City of Dallas Five-Year Infrastructure Management Program (IMP)

FY 2024 - FY 2028

Appendix B

Plan Year	Project Section	GIS Council District	Treatment
2025	PRESTON HAVEN DR-6000 from PRESTON RD to ROYALSHIRE DR - 22727	11	Preventative
2025	PRESTON OAKS RD-5300 from NOEL RD to MONTFORT DR - 28550	11	Preventative
2025	PURPLE SAGE RD-13400 from ALPHA RD to MEANDERING WAY - 2923	11	Preventative
2025	RAVENSROFT DR-10600 from EGRET LN to SANDPIPER LN - 4753	11	Preventative
2025	RED FERN LN-13200 from ALPHA RD to COIT RD - 2960	11	Preventative
2025	REGAL PARK LN-10000 from EOP to MEADOW PARK DR - 5274	11	Preventative
2025	ROYAL CREST DR-6200 from ROYALSHIRE DR to TIBBS ST - 21868	11	Preventative
2025	ROYAL CREST DR-6800 from EASTVIEW CIR to HILLCREST RD - 4318	11	Preventative
2025	ROYAL LN-6400 from TIBBS ST to EDGEMERE RD - 22537	11	Preventative
2025	ROYAL LN-6500 from EDGEMERE RD to THACKERY ST - 4663	11	Preventative
2025	ROYAL LN-6900 from HILLCREST RD to A08787 - 12716	11	Preventative
2025	ROYAL LN-7000 from A08787 to ST JUDES DR - 11776	11	Preventative
2025	ROYAL LN-7100 from ST JUDES DR to LAVENDALE AVE - 4720	11	Preventative
2025	SANDPIPER LN-10600 from RAVENSROFT DR to BOEDEKER ST - 4505	11	Preventative
2025	SELECMAN DR-15900 from LA SOBRINA DR to FOXWORTH DR - 1973	11	Preventative
2025	SOUTHERN KNOLL DR-6100 from TRAILS END DR to GOLDEN CREEK RD - 21794	11	Preventative
2025	SPRING VALLEY RD-6500 from FALLS CREEK CT to OAKPOINT DR - 13500	11	Preventative
2025	ST MICHAELS DR-11600 from MALABAR LN to KENSHIRE LN - 4019	11	Preventative
2025	ST MICHAELS DR-11700 from KENSHIRE LN to HILL HAVEN DR - 3922	11	Preventative
2025	TERRACE LAWN CIR-15700 from ARAPAHO RD to ARAPAHO RD - 11866	11	Preventative
2025	TIBBS ST-10900 from AZALEA LN to ROYALTON DR - 17635	11	Preventative
2025	TOWN BLUFF DR-6800 from MEADOWCREEK DR to HILLCREST RD - 11299	11	Preventative
2025	VALLEY VIEW LN-7300 from VALLEY VIEW LN to L B J SERV N - 2897	11	Preventative
2025	VISTA WILLOW DR-6900 from MEADOWCREEK DR to ARBOR DOWNS DR - 1823	11	Preventative
2025	W RICKS CIR-11400 from BELMEAD DR to E RICKS CIR - 21871	11	Preventative
2025	WATERFALL WAY-13800 from CLEARSPRINGS RD to WATERFALL PL - 2648	11	Preventative
2025	WATERFALL WAY-13900 from WATERFALL PL to GREENHOLLOW LN - 2621	11	Preventative
2025	WESTGATE DR-6400 from STONEHILL DR to CRESTMERE DR - 15946	11	Preventative
2025	WILDGLEN DR-6900 from HILLCREST RD to EOP - 4925	11	Preventative
2025	WINTERWOOD LN-7100 from HILLCREST RD to EARLPORT DR - 10733	11	Preventative
2025	APPLEDALE LN-2600 from SILVERTHORNE DR to DAYBREAK DR - 246	12	Preventative
2025	ARAMIS LN-18100 from WILLIAMSWOOD DR to FRANKFORD RD - 1422	12	Preventative
2025	ARBOR OAKS DR-7200 from HAVENGLLEN DR to MEANDERING WAY - 10651	12	Preventative
2025	BARKWORTH DR-6700 from BRUSHFIELD DR to DEER PARK DR - 1731	12	Preventative
2025	BLUE BAY DR-6000 from EOP to KELLER SPRINGS RD - 15517	12	Preventative
2025	BLUE MESA DR-6800 from MEANDERING WAY to A10597 - 1260	12	Preventative
2025	BLUEFIRE CT-15800 from CALM MEADOW RD to EOP - 15700	12	Preventative
2025	BLYTHDALE DR-7100 from HILLCREST RD to OLD POND DR - 1710	12	Preventative
2025	BLYTHDALE DR-7200 from OLD POND DR to GRAYSTONE DR - 1709	12	Preventative
2025	BLYTHDALE DR-7300 from GRAYSTONE DR to HUNTERS POINT DR - 1707	12	Preventative
2025	BREMERTON CT-7100 from MEANDERING WAY to EOP - 1443	12	Preventative
2025	BREMERTON DR-7000 from NICKI ST to MEANDERING WAY - 10714	12	Preventative

City of Dallas Five-Year Infrastructure Management Program (IMP)

FY 2024 - FY 2028

Appendix B

Plan Year	Project Section	GIS Council District	Treatment
2025	BRENTFIELD DR-7100 from HILLCREST RD to HAVENGLLEN DR - 1884	12	Preventative
2025	BRIAR TREE DR-5000 from VILLAGE LN to VILLAGE LN - 21975	12	Preventative
2025	BRIARNOLL DR-7200 from HIDDENCREEK DR to DEBBE DR - 1430	12	Preventative
2025	BRUSHFIELD DR-16800 from CAMPBELL RD to BEVINGTON RD - 15454	12	Preventative
2025	CALLA DR-17400 from CATHYS PL to BAYMAR LN - 15002	12	Preventative
2025	CAMILLE AVE-6400 from DAVENPORT RD to FEATHERWOOD DR - 11191	12	Preventative
2025	CAMILLE AVE-6600 from FEATHERWOOD DR to PEPPY PL - 1325	12	Preventative
2025	CANSLER DR-18100 from FRANKFORD RD to MISSY DR - 1247	12	Preventative
2025	CANSLER DR-18200 from MISSY DR to MIMMS DR - 1386	12	Preventative
2025	CANSLER DR-18300 from MIMMS DR to GENSTAR LN - 1215	12	Preventative
2025	CARROLLWOOD DR-17800 from BRIARNOLL DR to DEBBE DR - 10928	12	Preventative
2025	CHEPSTOW CT-16800 from EOP to CAULFIELD DR - 1653	12	Preventative
2025	CLEAR BAY DR-6000 from A09534 to A09612 - 15429	12	Preventative
2025	CLUB HILL DR-17200 from CLUB HILL DR to CLUB HILL DR - 15341	12	Preventative
2025	COPPER CREEK DR-6400 from BARKWOOD LN to GOLDEN CREEK RD - 22209	12	Preventative
2025	CREEK BEND RD-7000 from DAVENPORT RD to FRANKFORD RD - 1420	12	Maintenance
2025	CRESTED BUTTE DR-6200 from LOVELAND DR to SQUAW VALLEY - 21571	12	Preventative
2025	DAVENPORT RD-17000 from BARKWORTH DR to DUFFIELD DR - 15372	12	Preventative
2025	DAVENPORT RD-18200 from MISSY DR to MIMMS DR - 14613	12	Preventative
2025	DAVENPORT RD-18300 from MIMMS DR to GENSTAR LN - 14584	12	Preventative
2025	DAYBREAK DR-2700 from HARBINGER LN to KINGSRIDGE DR - 171	12	Preventative
2025	DEBBE DR-7100 from JUDI ST to MEANDERING WAY - 10715	12	Preventative
2025	DEBBE DR-7200 from MEANDERING WAY to BRIARNOLL DR - 1427	12	Preventative
2025	DEBBE DR-7300 from BRIARNOLL DR to CARROLLWOOD DR - 1429	12	Preventative
2025	DOWELL CIR-17400 from MARIANNE CIR to EOP - 25958	12	Preventative
2025	DUFFIELD DR-7300 from FERNSHAW DR to MCCALLUM BLVD - 1582	12	Preventative
2025	DUFFIELD DR-7400 from MCCALLUM BLVD to LEVELLAND RD - 1558	12	Preventative
2025	DUFFIELD DR-7500 from LEVELLAND RD to DAVENPORT RD - 15183	12	Preventative
2025	FALLSVIEW LN-5800 from STILL FOREST DR to CAMPBELL RD - 15117	12	Preventative
2025	FERNSHAW DR-6600 from DAVENPORT RD to RISINGHILL DR - 11472	12	Preventative
2025	FERNSHAW DR-6800 from RISINGHILL DR to DUFFIELD DR - 1479	12	Preventative
2025	FLANARY LN-6600 from GARLINGHOUSE LN to AMADOR AVE - 1323	12	Preventative
2025	FORTSON AVE-18500 from GENSTAR LN to GARLINGHOUSE LN - 14655	12	Preventative
2025	FORTSON AVE-18600 from GARLINGHOUSE LN to A10548 - 14614	12	Preventative
2025	FRANK JACKSON DR-17700 from MCCALLUM BLVD to EOP - 1490	12	Preventative
2025	FRANKFORD RD-6300 from PRESTON RD to DAVENPORT RD - 21680	12	Maintenance
2025	FRANKFORD RD-7700 from BARDSLEY WAY to COIT RD - 28050	12	Maintenance
2025	GLEN HEATHER DR-5700 from STILL FOREST DR to CAMPBELL RD - 21651	12	Preventative
2025	GOLD DUST TRL-6500 from DAVENPORT RD to LEVELLAND RD - 15014	12	Maintenance
2025	GOLDEN CREEK RD-15800 from ARAPAHO RD to MISTY TRL - 15699	12	Preventative
2025	GOLDEN CREEK RD-16100 from LAUREL VALLEY RD to COPPER CREEK DR - 15595	12	Preventative
2025	GOLDEN CREEK RD-16300 from BARKWOOD LN to SHADYBANK DR - 15537	12	Preventative

City of Dallas Five-Year Infrastructure Management Program (IMP)

FY 2024 - FY 2028

Appendix B

Plan Year	Project Section	GIS Council District	Treatment
2025	GRACEFIELD LN-7400 from CANONGATE DR to CUTTER MILL DR - 1726	12	Preventative
2025	GRAYSTONE DR-17100 from MCKAMY BLVD to VAN HOOK DR - 1242	12	Preventative
2025	GRETCHEN LN-6400 from DAVENPORT RD to PEPPY PL - 11195	12	Preventative
2025	HAVENGLLEN DR-16300 from BRENTFIELD DR to ARBOR OAKS DR - 1854	12	Preventative
2025	HAVERWOOD LN-4800 from PEAR RIDGE DR to HAVERWOOD LN - 14172	12	Preventative
2025	HIGHLAND HEATHER LN-7100 from A10647 to IKEL DR - 1607	12	Preventative
2025	HIGHLAND HEATHER LN-7300 from HIGHLAND GLEN TRL to HIGHLAND GLEN TRL - 1237	12	Preventative
2025	KELLY BLVD-17700 from HARBINGER LN to FRANKFORD RD - 433	12	Preventative
2025	KELLY BLVD-18200 from TIMBER OAKS DR to MICHAELANGELO DR - 164	12	Maintenance
2025	LEVELLAND RD-6700 from DUFFIELD DR to CRESTLAND AVE - 15093	12	Maintenance
2025	LEVELLAND RD-6800 from CRESTLAND AVE to GOLD DUST TRL - 15169	12	Maintenance
2025	LEVELLAND RD-6900 from GOLD DUST TRL to WINDING CREEK RD - 15013	12	Maintenance
2025	LOVINGTON DR-6600 from GENSTAR LN to AMADOR AVE - 1360	12	Preventative
2025	MARIANNE CIR-17200 from MCCALLUM BLVD to CALLA DR - 15310	12	Preventative
2025	MARIANNE CIR-17400 from DOWELL CIR to BAYMAR LN - 15196	12	Preventative
2025	MARIANNE CIR-17500 from BAYMAR LN to EOP - 15171	12	Preventative
2025	MEANDERING WAY-17200 from MULLRANY DR to HIGHLAND GLEN TRL - 1481	12	Preventative
2025	MIMMS DR-6400 from DAVENPORT RD to FEATHERWOOD DR - 11189	12	Preventative
2025	MISSY DR-6600 from FEATHERWOOD DR to PEPPY PL - 1387	12	Preventative
2025	NEDRA WAY-15700 from ARAPAHO RD to FIRELIGHT LN - 15697	12	Preventative
2025	NEWT DR-7600 from EOP to BANNISTER ST - 1489	12	Preventative
2025	NICKI CT-7100 from MEANDERING WAY to EOP - 1297	12	Preventative
2025	NICKI ST-7000 from BREMERTON DR to MEANDERING WAY - 10713	12	Preventative
2025	OLD BENT TREE LN-4600 from DALLAS PKWY to PARKWAY LN - 27248	12	Preventative
2025	OLD PRESTON CT-18000 from OLD PRESTON PL to CREEK HOLLOW DR - 14959	12	Preventative
2025	OLD PRESTON PL-6900 from OLD PRESTON CT to DAVENPORT RD - 14958	12	Preventative
2025	PARK GROVE LN-18500 from VOSS RD to KENTSHIRE LN - 14328	12	Preventative
2025	PARK GROVE LN-18600 from KENTSHIRE LN to PEPPERMILL LN - 14699	12	Preventative
2025	PINEVIEW RD-6200 from OAKLEAF RD to GOLDEN CREEK RD - 15606	12	Preventative
2025	POMPTON CT-6000 from PRESTON TRAIL DR to POMPTON CT - 15443	12	Preventative
2025	PRESTON TRAIL DR-16500 from WESTGROVE DR to HARABY CT - 15518	12	Preventative
2025	PRESTON TRAIL DR-16600 from HARABY CT to GLADESIDE CT - 15362	12	Preventative
2025	PRESTON TRAIL DR-16800 from POMPTON CT to ROSE GROVE CT - 15442	12	Preventative
2025	RANCHITA DR-16000 from WARM MIST LN to WARM MIST LN - 15668	12	Preventative
2025	RICHWATER DR-5700 from CEDAR CREEK CANYON DR to CAMPBELL RD - 21575	12	Preventative
2025	RONNIE DR-7700 from BANNISTER ST to EOP - 1525	12	Preventative
2025	ROSE GROVE CT-6000 from PRESTON TRAIL DR to ROSE GROVE CT - 15293	12	Preventative
2025	SAINT ANNE ST-6600 from SOUTHPOINT DR to SAINT ANNE CT - 1817	12	Preventative
2025	SAINT ANNE ST-6700 from SAINT ANNE CT to DEER PARK DR - 1810	12	Preventative
2025	SAINT ANNE ST-6800 from DEER PARK DR to PARK HILL DR - 1693	12	Preventative
2025	SAWMILL RD-6600 from LEVELLAND RD to HILLCREST RD - 10828	12	Maintenance

City of Dallas Five-Year Infrastructure Management Program (IMP)

FY 2024 - FY 2028

Appendix B

Plan Year	Project Section	GIS Council District	Treatment
2025	SEEDLING CT-17600 from EOP to SEEDLING LN - 338	12	Preventative
2025	SHELL FLOWER LN-6600 from LEVELLAND RD to STANWORTH DR - 10707	12	Maintenance
2025	SOUTHPOINT DR-6200 from DAVENPORT RD to CEDAR HOLLOW - 15422	12	Preventative
2025	SPRING CREEK RD-16100 from LA CABEZA DR to PENCROSS LN - 1876	12	Preventative
2025	SPRING CREEK RD-16200 from PENCROSS LN to APPLECROSS LN - 1901	12	Preventative
2025	SQUAW VALLEY-17600 from EOP to CRESTED BUTTE DR - 15018	12	Preventative
2025	STARBUCK DR-6700 from STANWORTH DR to HILLCREST RD - 1539	12	Maintenance
2025	STILL FOREST DR-5700 from GLEN HEATHER DR to FALLSVIEW LN - 14796	12	Preventative
2025	TIMBERGLEN RD-3700 from RODALE WAY to LINA ST - 581	12	Preventative
2025	TOWNSLEY CT-17200 from WESTER WAY to EOP - 1638	12	Preventative
2025	VAIL ST-17600 from TRINITY MILLS RD to ACCENT DR - 708	12	Preventative
2025	WARM MIST LN-5900 from RANCHITA DR to RANCHITA DR - 22137	12	Preventative
2025	WESTER PL-17100 from WESTER WAY to A09557 - 1238	12	Preventative
2025	WILLOW WOOD LN-5600 from CAMPBELL RD to AUTUMN WAY - 21564	12	Preventative
2025	WINDPIPER DR-17800 from CREEK BEND RD to FRANKFORD RD - 14801	12	Maintenance
2025	WINDY RIDGE DR-6900 from MEADOWCREEK DR to ARBOR DOWNS DR - 1846	12	Preventative
2025	YARDLEY CT-5900 from YARDLEY CT to PRESTON TRAIL DR - 15381	12	Preventative
2025	AIRLINE RD-7900 from EOP to COLGATE AVE - 6801	13	Preventative
2025	ALTA VISTA CIR-4700 from ALTA VISTA LN to EOP - 17491	13	Preventative
2025	ALVA CT-9500 from RAVINE DR to PARK LN - 19135	13	Preventative
2025	BARONESS DR-10300 from WEBB CHAPEL RD to MERRELL RD - 18588	13	Preventative
2025	BERKSHIRE LN-5700 from DEVONSHIRE DR to MCCRAW DR - 23310	13	Preventative
2025	BROOKVIEW DR-4700 from BROOKVIEW DR to SUNNYBROOK LN - 19516	13	Preventative
2025	BROOKVIEW DR-4900 from BROOKVIEW DR to INWOOD RD - 23532	13	Preventative
2025	BRYN MAWR DR-7600 from BOEDEKER ST to WILLARD DR - 13200	13	Preventative
2025	CENTENARY AVE-7200 from AIRLINE RD to DURHAM ST - 13269	13	Preventative
2025	CEZANNE DR-5900 from MATISSE LN to PRESTON RD - 16305	13	Preventative
2025	CLOVER LN-3900 from LENEL PL to LAKEMONT DR - 21626	13	Preventative
2025	CORAL HILLS DR-11500 from MODELLA AVE to ST CLOUD CIR - 21957	13	Preventative
2025	CORNERSTONE PKWY-7900 from CARUTH BLVD to EOP - 10890	13	Preventative
2025	CROMWELL DR-10300 from FLAXLEY DR to MERRELL RD - 18129	13	Preventative
2025	CROMWELL DR-10400 from MERRELL RD to NORCROSS LN - 18444	13	Preventative
2025	CROMWELL DR-10500 from NORCROSS LN to PRINCESS LN - 18287	13	Preventative
2025	DEL ROY DR-5600 from NUESTRA DR to JAMESTOWN RD - 22974	13	Preventative
2025	DEL ROY DR-5800 from JAMESTOWN RD to PRESTON RD - 17047	13	Preventative
2025	DESCO DR-6400 from EDGEMERE RD to THACKERY ST - 11035	13	Preventative
2025	DOUGLAS AVE-8000 from DOUGLAS AVE to DOUGLAS AVE - 20002	13	Preventative
2025	EASTERN AVE-8700 from CARUTH BLVD to SURREY SQUARE LN - 20046	13	Preventative
2025	EDGEMERE RD-10100 from LAKEHURST AVE to GLENDORA AVE - 5263	13	Preventative
2025	EDGEMERE RD-8600 from BANDERA AVE to DEL NORTE LN - 24273	13	Preventative
2025	EDGEMERE RD-8900 from CHEVY CHASE AVE to WOODLAND DR - 19436	13	Preventative
2025	EDGEMERE RD-9100 from PARK LN to DESCO DR - 19342	13	Preventative

City of Dallas Five-Year Infrastructure Management Program (IMP)

FY 2024 - FY 2028

Appendix B

Plan Year	Project Section	GIS Council District	Treatment
2025	EDGEMERE RD-9400 from LUPTON DR to STEFANI DR - 19111	13	Preventative
2025	EDGEMERE RD-9800 from STICHTER AVE to ABERDEEN AVE - 5425	13	Preventative
2025	FOREST LN-3300 from HIGH MEADOW DR to CROMWELL DR - 23187	13	Maintenance
2025	GLENDORA AVE-6100 from GLENDORA AVE to TULANE ST - 22421	13	Preventative
2025	HIGH MEADOW DR-11800 from FOREST LN to HIGH BROOK DR - 17026	13	Preventative
2025	HOLLY HILL DR-7200 from PHOENIX DR to LEONA AVE - 5737	13	Preventative
2025	HORSESHOE TRL-5100 from LILAC LN to BRIARWOOD LN - 20055	13	Preventative
2025	INWOOD RD-10200 from MEADERS LN to KELSEY RD - 18398	13	Preventative
2025	INWOOD RD-10300 from KELSEY RD to INWOOD RD - 83423	13	Preventative
2025	INWOOD RD-12200 from WILLOW LN to JESUIT LN - 23339	13	Preventative
2025	INWOOD RD-3500 from LEMMON AVE to FAIRFAX AVE - 21066	13	Preventative
2025	INWOOD RD-3900 from BORDEAUX AVE to LIVINGSTON AVE - 20803	13	Preventative
2025	INWOOD RD-7900 from W LOVERS LN to STONEGATE RD - 22270	13	Preventative
2025	INWOOD RD-8800 from STONEGATE RD to FARQUHAR LN - 19796	13	Preventative
2025	INWOOD RD-8900 from FARQUHAR LN to SHADYWOOD LN - 19980	13	Preventative
2025	INWOOD RD-9600 from PARK LN to LAKEHILL CT - 19218	13	Maintenance
2025	JAMESTOWN RD-11300 from MEADOW CREST DR to BOCA RATON DR - 17495	13	Preventative
2025	LANE PARK CT-7300 from LANE PARK DR to LANE PARK DR - 11596	13	Preventative
2025	LENNOX LN-10400 from KELSEY RD to ROXBURY LN - 18347	13	Preventative
2025	LUPTON DR-6700 from THACKERY ST to HILLCREST RD - 12852	13	Preventative
2025	MARICOPA RD-8300 from POMONA RD to BLUFFVIEW BLVD - 20235	13	Preventative
2025	MARSH LN-11000 from VINECREST DR to TOWNSEND DR - 17666	13	Preventative
2025	MARSH LN-11300 from NORTHAVEN RD to ALTA VISTA LN - 17331	13	Preventative
2025	MCCRAW DR-9000 from REDWOOD CT to GLEN FALLS LN - 19394	13	Preventative
2025	MEADOW RD-8300 from RAMBLER RD to GREENVILLE AVE - 4879	13	Preventative
2025	MERRELL RD-3300 from BARONESS DR to COUNTESS DR - 18585	13	Preventative
2025	MIDWAY RD-10200 from MIDDLETON RD to SEXTON LN - 17909	13	Preventative
2025	MIDWAY RD-10500 from MEADOWDALE LN to CREEKDALE DR - 18425	13	Preventative
2025	MIDWAY RD-10800 from ROYAL LN to IRVIN SIMMONS DR - 18026	13	Preventative
2025	MIDWAY RD-10900 from IRVIN SIMMONS DR to BOBBITT DR - 17355	13	Preventative
2025	MIDWAY RD-11200 from NORTHAVEN RD to NORTHVIEW LN - 16990	13	Preventative
2025	MIDWAY RD-11300 from NORTHVIEW LN to COURTSHIRE DR - 16973	13	Preventative
2025	MIDWAY RD-11400 from COURTSHIRE DR to SHADY HILL DR - 17427	13	Preventative
2025	MIDWAY RD-11600 from HOCKADAY DR to GOODFELLOW DR - 16809	13	Preventative
2025	MIDWAY RD-11700 from GOODFELLOW DR to FOREST LN - 17126	13	Preventative
2025	MIDWAY RD-11800 from FOREST LN to ALLENCREST LN - 16893	13	Preventative
2025	MIDWAY RD-12400 from CALCULUS DR to HIGH SUMMIT DR - 16545	13	Preventative
2025	MIDWAY RD-12600 from CANDLENUT LN to FLINTRIDGE DR - 16444	13	Preventative
2025	MIDWAY RD-12800 from HARVEST HILL RD to L B J SERV S - 16340	13	Preventative
2025	MIDWAY RD-9700 from PARK LN to BEECHWOOD LN - 19335	13	Maintenance
2025	N DENTWOOD CONN-5300 from MEADOWBROOK DR to N DENTWOOD DR - 22310	13	Preventative
2025	N LINDHURST AVE-4700 from N LINDHURST AVE to LENNOX LN - 26584	13	Preventative

City of Dallas Five-Year Infrastructure Management Program (IMP)

FY 2024 - FY 2028

Appendix B

Plan Year	Project Section	GIS Council District	Treatment
2025	NASHWOOD LN-4200 from MIDWAY RD to CRESTLINE AVE - 23523	13	Preventative
2025	NEOLA DR-5400 from W GREENWAY BLVD to E GREENWAY BLVD - 20541	13	Preventative
2025	NORTHAVEN RD-2900 from DENNIS RD to CARAWAY DR - 21828	13	Preventative
2025	NORTHAVEN RD-3000 from CARAWAY DR to FOREST HEIGHTS DR - 17504	13	Preventative
2025	NORTHAVEN RD-4600 from WELCH RD to STRAIT LN - 26329	13	Preventative
2025	NORTHPORT DR-6400 from TIBBS ST to EDGEMERE RD - 4829	13	Preventative
2025	NORTHPORT DR-6500 from EDGEMERE RD to THACKERY ST - 11972	13	Preventative
2025	ORCHID LN-6100 from CAMELLIA DR to ORCHID LN - 22432	13	Preventative
2025	PARK LN-6900 from HILLCREST RD to CLEARLAKE DR - 5875	13	Preventative
2025	PARK LN-7200 from CLEARLAKE DR to LANE PARK DR - 6095	13	Preventative
2025	PARK LN-7300 from LANE PARK DR to SARAHNASH CT - 11719	13	Maintenance
2025	PARK LN-7400 from SARAHNASH CT to BOEDEKER ST - 6174	13	Maintenance
2025	PENSIVE DR-10300 from CARRY BACK CIR to MERRELL RD - 18523	13	Preventative
2025	PLANTERS GLEN DR-12500 from SUGAR MILL RD to MILL CREEK RD - 16361	13	Preventative
2025	PLANTERS GLEN DR-12600 from MILL CREEK RD to HARVEST HILL RD - 16449	13	Preventative
2025	QUINCY LN-11200 from ELDERWOOD DR to NORTHAVEN RD - 17167	13	Preventative
2025	REDWOOD LN-5700 from DEVONSHIRE DR to MCCRAW DR - 26627	13	Preventative
2025	ROSSER RD-10800 from ROYAL LN to PETER PAN DR - 23101	13	Maintenance
2025	ROYAL CLUB LN-10600 from PRINCESS LN to REGENT DR - 17835	13	Preventative
2025	ROYAL LN-3500 from CROMWELL DR to MARSH LN - 22554	13	Preventative
2025	ROYAL LN-4100 from MORNING GLORY DR to MIDWAY RD - 23278	13	Preventative
2025	ROYAL LN-5600 from NETHERLAND DR to ROYAL WAY - 23255	13	Preventative
2025	ROYAL LN-5700 from ROYAL WAY to DALLAS NORTH TOLLWAY ACRD W - 17744	13	Preventative
2025	ROYAL WAY-100 from ROYAL LN to ROYAL WAY - 21924	13	Preventative
2025	RUTHDALE DR-12400 from RICKOVER DR to TWIN POST RD - 16465	13	Preventative
2025	SHADY HILL DR-4100 from FORUM LN to MIDWAY RD - 17045	13	Preventative
2025	SKILLMAN ST-5900 from E NORTHWEST RAMP N to THEATER WAY - 6895	13	Preventative
2025	SKILLMAN ST-6000 from THEATER WAY to EASTRIDGE DR - 6771	13	Preventative
2025	SKILLMAN ST-6400 from LARMANDA ST to ABRAMS RD - 6827	13	Preventative
2025	SLEEPY LN-4000 from ALADDIN DR to CINDERELLA LN - 17722	13	Preventative
2025	SLEEPY LN-4000 from WONDERLAND TRL to ALADDIN DR - 17602	13	Preventative
2025	SNOW WHITE DR-12200 from WILLOW RIDGE DR to BOCA BAY DR - 16604	13	Preventative
2025	STANFORD AVE-4600 from ELSBY AVE to TRAVIDA ST - 20198	13	Preventative
2025	STONECOURT CIR-100 from STONECOURT DR to EOP - 13993	13	Preventative
2025	STONECOURT DR-100 from CORNERSTONE PKWY to EOP - 7069	13	Preventative
2025	THACKERY ST-10700 from PEMBERTON DR to ROYAL LN - 4790	13	Preventative
2025	THACKERY ST-9000 from WOODLAND DR to PARK LN - 6003	13	Preventative
2025	THACKERY ST-9500 from STEFANI DR to JOYCE WAY - 5787	13	Preventative
2025	THACKERY ST-9600 from JOYCE WAY to WALNUT HILL LN - 5704	13	Preventative
2025	TIMBERVIEW RD-3200 from HARWICH DR to CHAPEL DOWNS DR - 18473	13	Preventative
2025	TOWER TRL-3200 from CORAL HILLS DR to MODELLA AVE - 17407	13	Preventative
2025	TRAVIDA ST-8200 from STANFORD AVE to PURDUE AVE - 20197	13	Preventative

City of Dallas Five-Year Infrastructure Management Program (IMP) FY 2024 - FY 2028

Appendix B

Plan Year	Project Section	GIS Council District	Treatment
2025	TULANE ST-10100 from LAKEHURST AVE to GLENDORA AVE - 18624	13	Preventative
2025	TULANE ST-9100 from PARK LN to DESCO DR - 19315	13	Preventative
2025	W GREENWAY BLVD-7200 from W UNIVERSITY BLVD to EMERSON AVE - 20507	13	Preventative
2025	W LOVERS LN-7600 from BOEDEKER ST to LOVERS LN - 14027	13	Preventative
2025	WAGGONER DR-6000 from PRESTON RD to TULANE ST - 22424	13	Preventative
2025	WALNUT HILL LN-3200 from HARWICH DR to WEBB CHAPEL RD - 18927	13	Preventative
2025	WALNUT HILL LN-3600 from CHIRENO ST to MARSH LN - 18718	13	Preventative
2025	WALNUT HILL LN-3700 from MARSH LN to MIXON DR - 22801	13	Preventative
2025	WALNUT HILL LN-3900 from HEDGEWAY DR to LENEL PL - 19078	13	Preventative
2025	WALNUT HILL LN-4000 from LENEL PL to LAKEMONT DR - 19065	13	Preventative
2025	WEBB CHAPEL RD-10700 from REGENT DR to ROYAL LN - 17580	13	Maintenance
2025	WELCH RD-10800 from ROYAL LN to BOBBITT DR - 17699	13	Preventative
2025	WELCH RD-12900 from THUNDER RD to L B J SERV S - 16198	13	Preventative
2025	WILLIAMSTOWN RD-5900 from JAMESTOWN RD to PRESTON RD - 16653	13	Preventative
2025	WONDERLAND TRL-11100 from SLEEPY LN to NORTHAVEN RD - 22850	13	Preventative
2025	WOODLEIGH DR-3500 from TIMBER TRAIL DR to WOODLEIGH CT - 18362	13	Preventative
2025	WOODLEIGH DR-3600 from WOODLEIGH CT to MARSH LN - 18358	13	Preventative
2025	ABRAMS PKWY-1800 from ABRAMS RD to LA VISTA DR - 44277	14	Preventative
2025	ABRAMS PKWY-1900 from LA VISTA DR to GASTON AVE - 44273	14	Preventative
2025	ABRAMS RD-3100 from MONTICELLO AVE to MERCEDES AVE - 9589	14	Preventative
2025	ABRAMS RD-3400 from MERCEDES AVE to MCCOMMAS BLVD - 9699	14	Preventative
2025	ALCOTT ST-4900 from BENNETT AVE to LEE ST - 28646	14	Preventative
2025	ALDERSON ST-3700 from REVERE PL to MARTEL AVE - 9378	14	Preventative
2025	ARMSTRONG AVE-3000 from N CENTRAL SERV W to MCKINNEY AVE - 10347	14	Preventative
2025	ARROWHEAD DR-3500 from STONEBRIDGE DR to EOP - 45655	14	Preventative
2025	AVONDALE AVE-4200 from THROCKMORTON ST to OAK LAWN AVE - 58803	14	Preventative
2025	AVONDALE AVE-4600 from AVONDALE AVE to N FITZHUGH AVE - 21361	14	Preventative
2025	BELMONT AVE-6200 from CECILLE ST to ALDERSON ST - 28758	14	Preventative
2025	BLACKBURN ST-3100 from MCKINNEY AVE to COLE AVE - 41841	14	Preventative
2025	BLACKBURN ST-3200 from COLE AVE to TRAVIS ST - 46115	14	Preventative
2025	BLACKBURN ST-3400 from BLACKBURN ST to SYLVAN DR - 60951	14	Preventative
2025	BLACKBURN ST-3600 from TURTLE CREEK BLVD to OAK LAWN AVE - 59341	14	Preventative
2025	BLAIR BLVD-800 from LINDSLEY AVE to SAN MATEO BLVD - 29270	14	Preventative
2025	BLAIR BLVD-900 from SAN MATEO BLVD to HAMMOND AVE - 28748	14	Preventative
2025	BOLL ST-2000 from WOODALL RODGERS SERV N to HARTMAN ST - 46840	14	Preventative
2025	BOWSER AVE-4000 from THROCKMORTON ST to KNIGHT ST - 45614	14	Preventative
2025	BOWSER AVE-4500 from PRESCOTT AVE to BOWSER AVE - 23960	14	Preventative
2025	BROWN ST-3900 from SHELBY AVE to REAGAN ST - 46308	14	Preventative
2025	BROWN ST-4200 from KNIGHT ST to DOUGLAS AVE - 46104	14	Preventative
2025	BRYAN ST-3100 from PAVILLION ST to SPENWICK TER - 30584	14	Preventative
2025	BRYAN ST-5500 from PARKMONT ST to SWISS AVE - 29613	14	Preventative
2025	BUENA VISTA ST-3900 from N HASKELL AVE to CAMBRICK ST - 60958	14	Preventative
2025	BUENA VISTA ST-4200 from N FITZHUGH AVE to LEE ST - 10381	14	Preventative

City of Dallas Five-Year Infrastructure Management Program (IMP) FY 2024 - FY 2028

Appendix B

Plan Year	Project Section	GIS Council District	Treatment
2025	CADDO ST-1800 from ROSELAND AVE to MUNGER AVE - 30174	14	Preventative
2025	CAMBRICK ST-3200 from COLE AVE to TRAVIS ST - 44281	14	Preventative
2025	CAMBRICK ST-3300 from TRAVIS ST to BUENA VISTA ST - 45851	14	Preventative
2025	CASA LOMA AVE-7300 from TUCKER ST to EAST GRAND AVE - 42482	14	Preventative
2025	CECILLE ST-2500 from PALO PINTO AVE to VELASCO AVE - 10414	14	Preventative
2025	CECILLE ST-2600 from VELASCO AVE to LLANO AVE - 10332	14	Preventative
2025	CEDAR SPRINGS RD-4100 from KNIGHT ST to DOUGLAS AVE - 45774	14	Preventative
2025	CLAYTON AVE-6900 from AUBURN AVE to WEST SHORE DR - 28939	14	Preventative
2025	CLEMENTS ST-3600 from REVERE PL to MARTEL AVE - 9307	14	Preventative
2025	CLERMONT AVE-1000 from SEVILLA ST to SAN MATEO BLVD - 30020	14	Preventative
2025	CLERMONT AVE-600 from ASH LN to LINDSLEY AVE - 43064	14	Preventative
2025	CLYDE LN-2000 from WOODALL RODGERS SERV N to HALLSVILLE ST - 44002	14	Preventative
2025	COLE AVE-4000 from CAMBRICK ST to ELIZABETH ST - 29153	14	Maintenance
2025	CONCHO ST-3800 from KENWOOD AVE to ELLSWORTH AVE - 13602	14	Preventative
2025	CONGRESS AVE-4000 from REAGAN ST to THROCKMORTON ST - 46194	14	Preventative
2025	CONTINENTAL AVE-700 from N HOUSTON ST to N STEMMONS ACRD E - 67378	14	Preventative
2025	COVINGTON LN-6300 from COVINGTON LN to COVINGTON LN - 43440	14	Preventative
2025	CRAGMONT AVE-3600 from ABBOTT AVE to GLENWOOD AVE - 10254	14	Preventative
2025	DELMAR AVE-2300 from BELMONT AVE to GOLIAD AVE - 13032	14	Preventative
2025	DELMAR AVE-2500 from PALO PINTO AVE to VELASCO AVE - 10476	14	Preventative
2025	DELMAR AVE-3600 from MARTEL AVE to PENROSE AVE - 8930	14	Preventative
2025	DICKASON AVE-3500 from SALE ST to HOOD ST - 45842	14	Preventative
2025	DOUGLAS AVE-2700 from BROWN ST to CONGRESS AVE - 45865	14	Preventative
2025	DOUGLAS AVE-2800 from CONGRESS AVE to HARTFORD ST - 45924	14	Preventative
2025	ELM ST-900 from N LAMAR ST to N GRIFFIN ST - 61941	14	Preventative
2025	EMPIRE DR-1900 from LA VISTA DR to ORAM ST - 29047	14	Preventative
2025	FAIRMOUNT ST-3900 from SHELBY AVE to REAGAN ST - 46329	14	Preventative
2025	FLORENCE ST-2600 from N GOOD LATIMER EXPY to CANTEGRAL ST - 31635	14	Preventative
2025	FLOYD ST-2700 from CANTEGRAL ST to TEXAS ST - 31654	14	Preventative
2025	FLOYD ST-2900 from LIBERTY ST to OAK ST - 31339	14	Preventative
2025	GASTON AVE-5900 from RIDGEWAY ST to N GLASGOW DR - 29285	14	Preventative
2025	GASTON AVE-6000 from N GLASGOW DR to LIPSCOMB AVE - 29062	14	Preventative
2025	GASTON AVE-6100 from LIPSCOMB AVE to NESBITT DR - 29251	14	Preventative
2025	GASTON AVE-6200 from NESBITT DR to N PAULUS AVE - 29341	14	Preventative
2025	GASTON AVE-6300 from N PAULUS AVE to ABRAMS RD - 43229	14	Preventative
2025	GILBERT AVE-3600 from TURTLE CREEK BLVD to OAK LAWN AVE - 60950	14	Preventative
2025	GILLESPIE ST-3400 from CEDAR SPRINGS RD to SALE ST - 46437	14	Preventative
2025	GILLESPIE ST-3600 from HOOD ST to WELBORN ST - 46302	14	Preventative
2025	GOODWIN AVE-5200 from HOMER ST to LANERI AVE - 10186	14	Preventative
2025	HAWTHORNE AVE-4000 from LA SALLE AVE to DOUGLAS AVE - 21376	14	Preventative
2025	HERSCHEL AVE-3200 from VANDELIA ST to N HALL ST - 45668	14	Preventative
2025	HERSCHEL AVE-3600 from BOWSER AVE to HOLLAND AVE - 21499	14	Preventative

City of Dallas Five-Year Infrastructure Management Program (IMP) FY 2024 - FY 2028

Appendix B

Plan Year	Project Section	GIS Council District	Treatment
2025	HESTER AVE-3100 from MCKINNEY AVE to COLE AVE - 9849	14	Preventative
2025	HOLLAND AVE-3700 from BOWSER AVE to OAK LAWN AVE - 45946	14	Preventative
2025	HOLLAND AVE-3900 from REAGAN ST to THROCKMORTON ST - 45793	14	Preventative
2025	HOMER ST-5000 from LEE ST to N GARRETT AVE - 28993	14	Preventative
2025	HOOD ST-2400 from MAPLE AVE to FAIRMOUNT ST - 46068	14	Preventative
2025	HOOD ST-2700 from BROWN ST to CONGRESS AVE - 46369	14	Preventative
2025	HOWELL ST-2800 from WORTHINGTON ST to MCKINNEY AVE - 46653	14	Preventative
2025	HUNT ST-2000 from N HARWOOD ST to MCKINNON ST - 46506	14	Preventative
2025	IRVING AVE-4200 from THROCKMORTON ST to OAK LAWN AVE - 59342	14	Preventative
2025	JUNIUS ST-5200 from N MUNGER BLVD to DUMAS ST - 30136	14	Preventative
2025	KNIGHT ST-2500 from MAPLE AVE to FAIRMOUNT ST - 60367	14	Preventative
2025	KNIGHT ST-2600 from FAIRMOUNT ST to BROWN ST - 46240	14	Preventative
2025	KNIGHT ST-2800 from CONGRESS AVE to DICKASON AVE - 46044	14	Preventative
2025	KNIGHT ST-3400 from RAWLINS ST to LEMMON AVE - 45702	14	Preventative
2025	KNIGHT ST-3600 from BOWSER AVE to HOLLAND AVE - 45666	14	Preventative
2025	KNIGHT ST-3700 from HOLLAND AVE to GILBERT AVE - 45626	14	Preventative
2025	LA VISTA DR-7200 from CORONA ST to TUCKER ST - 29192	14	Preventative
2025	LAFAYETTE ST-3900 from CADDO ST to LUCILLE ST - 30281	14	Preventative
2025	LANE ST-200 from COMMERCE ST to JACKSON ST - 61159	14	Preventative
2025	LANERI AVE-2800 from VICKERY BLVD to GOODWIN AVE - 10128	14	Preventative
2025	LARGENT AVE-500 from TREMONT ST to WORTH ST - 44294	14	Preventative
2025	LEE ST-3300 from TRAVIS ST to BUENA VISTA ST - 10402	14	Preventative
2025	LEMMON AVE E-3200 from COLE AVE to TRAVIS ST - 46231	14	Preventative
2025	LEMMON AVE-3900 from REAGAN ST to THROCKMORTON ST - 45931	14	Preventative
2025	LEMMON AVE-4000 from THROCKMORTON ST to KNIGHT ST - 45767	14	Preventative
2025	LEWIS ST-5900 from HUBERT ST to SKILLMAN ST - 41820	14	Preventative
2025	LINDSLEY AVE-6900 from NEWELL AVE to BLAIR BLVD - 41118	14	Preventative
2025	LINDSLEY AVE-7000 from BLAIR BLVD to TENISON MEMORIAL RD - 29645	14	Preventative
2025	LONGVIEW ST-5500 from MCMILLAN AVE to WORCOLA ST - 9565	14	Preventative
2025	LONGVIEW ST-5600 from WORCOLA ST to GREENVILLE AVE - 9402	14	Preventative
2025	LOVING AVE-1800 from EOP to LA VISTA DR - 29190	14	Preventative
2025	MAHON ST-2500 from FAIRMOUNT ST to ROUTH ST - 46785	14	Preventative
2025	MAIN ST-1100 from N GRIFFIN ST to MURPHY ST - 47576	14	Preventative
2025	MAIN ST-1300 from N FIELD ST to FOUR WAY PL - 47959	14	Preventative
2025	MAIN ST-1500 from N AKARD ST to STONE PL - 47557	14	Preventative
2025	MANETT ST-5000 from BENNETT AVE to N GARRETT AVE - 29039	14	Preventative
2025	MANETT ST-5100 from N GARRETT AVE to N HENDERSON AVE - 28952	14	Preventative
2025	MANETT ST-5300 from MADERA ST to BONITA AVE - 10571	14	Preventative
2025	MARTEL AVE-6100 from SKILLMAN ST to CLEMENTS ST - 9476	14	Preventative
2025	MATILDA ST-1600 from HUDSON ST to ROSS AVE - 29442	14	Preventative
2025	MATILDA ST-1700 from ROSS AVE to LEWIS ST - 29253	14	Preventative
2025	MATILDA ST-1800 from LEWIS ST to LA VISTA DR - 29033	14	Preventative
2025	MATILDA ST-4000 from ANITA ST to WINTON ST - 9255	14	Preventative

City of Dallas Five-Year Infrastructure Management Program (IMP)

FY 2024 - FY 2028

Appendix B

Plan Year	Project Section	GIS Council District	Treatment
2025	MCKINNEY AVE-4900 from MONTICELLO AVE to WEBB AVE - 12255	14	Preventative
2025	MCKINNON ST-2700 from PAYNE ST to HUNT ST - 62766	14	Preventative
2025	MERCEDES AVE-6100 from SKILLMAN ST to CLEMENTS ST - 9747	14	Preventative
2025	MERCEDES AVE-6200 from CLEMENTS ST to ALDERSON ST - 9744	14	Preventative
2025	MONTE VISTA DR-400 from SANTA FE AVE to ASH LN - 42998	14	Preventative
2025	MONTICELLO AVE-5700 from GREENVILLE AVE to MATILDA ST - 9428	14	Preventative
2025	MONTICELLO AVE-5900 from DELMAR AVE to CONCHO ST - 9515	14	Preventative
2025	MONTICELLO AVE-6200 from NORRIS ST to ALDERSON ST - 9840	14	Preventative
2025	MONTICELLO AVE-6300 from ALDERSON ST to ABRAMS RD - 9838	14	Preventative
2025	MORNINGSIDE AVE-5800 from MATILDA ST to DELMAR AVE - 9235	14	Preventative
2025	MUNGER AVE-900 from N LAMAR ST to LAWS ST - 47435	14	Preventative
2025	N AKARD ST-2400 from ASHLAND ST to OLIVE ST - 57924	14	Preventative
2025	N BROOKSIDE DR-100 from COVINGTON LN to DYSART CIR - 28655	14	Preventative
2025	N BROOKSIDE DR-300 from DYSART CIR to CLUB LAKE CT - 28724	14	Preventative
2025	N COLLETT AVE-300 from REIGER AVE to VICTOR ST - 30211	14	Preventative
2025	N FIELD ST-2400 from NOWITZKI WAY to NOWITZKI WAY - 47328	14	Preventative
2025	N FITZHUGH AVE-2500 from BELMONT AVE to MANETT ST - 29162	14	Preventative
2025	N GLASGOW DR-400 from VICTOR ST to ABRAMS RD - 29744	14	Preventative
2025	N HALL ST-1800 from FLORA ST to MUNGER AVE - 30545	14	Maintenance
2025	N HALL ST-2800 from HOWELL ST to OAK GROVE AVE - 45698	14	Preventative
2025	N HALL ST-3400 from TURTLE CREEK BLVD to SALE ST - 46246	14	Preventative
2025	N HALL ST-3500 from SALE ST to HOOD ST - 46154	14	Preventative
2025	N HALL ST-3600 from HOOD ST to WELBORN ST - 46191	14	Preventative
2025	N HALL ST-3800 from OAK LAWN AVE to REAGAN ST - 46113	14	Preventative
2025	N HALL ST-3900 from REAGAN ST to THROCKMORTON ST - 65209	14	Preventative
2025	N HALL ST-4000 from THROCKMORTON ST to KNIGHT ST - 45771	14	Preventative
2025	N HALL ST-4300 from WYCLIFF AVE to HERSCHEL AVE - 45761	14	Preventative
2025	N HALL ST-4400 from HERSCHEL AVE to PRESCOTT AVE - 45629	14	Preventative
2025	N HASKELL AVE-3100 from MCKINNEY AVE to COLE AVE - 42174	14	Preventative
2025	N HAWKINS ST-400 from MIRANDA ST to SWISS AVE - 31333	14	Preventative
2025	N HENDERSON AVE-2800 from RICHARD AVE to WILLIS AVE - 13710	14	Preventative
2025	N PAULUS AVE-100 from S PAULUS AVE to REIGER AVE - 29746	14	Preventative
2025	N PAULUS AVE-300 from REIGER AVE to VICTOR ST - 29122	14	Preventative
2025	N PEARL ST-400 from N PEARL EXPY to LIVE OAK ST - 45118	14	Preventative
2025	N WASHINGTON AVE-1300 from LIVE OAK ST to BRYAN ST - 44195	14	Preventative
2025	N WASHINGTON AVE-1400 from BRYAN ST to WASHINGTON ROW - 44193	14	Preventative
2025	N WASHINGTON AVE-1500 from WASHINGTON ROW to SAN JACINTO ST - 44880	14	Preventative
2025	NEWELL AVE-400 from SANTA FE AVE to MISTLETOE DR - 29679	14	Preventative
2025	NEWELL AVE-700 from SANTA MONICA DR to LINDSLEY AVE - 29770	14	Preventative
2025	NEWELL AVE-800 from LINDSLEY AVE to SAN MATEO BLVD - 29899	14	Preventative
2025	NORRIS ST-3900 from ELLSWORTH AVE to ANITA ST - 9266	14	Preventative
2025	OAK GROVE AVE-3300 from N HALL ST to LEMMON AVE - 46459	14	Preventative

City of Dallas Five-Year Infrastructure Management Program (IMP) FY 2024 - FY 2028

Appendix B

Plan Year	Project Section	GIS Council District	Treatment
2025	OAK LAWN AVE-3800 from GILBERT AVE to IRVING AVE - 60666	14	Maintenance
2025	OAK LAWN AVE-4000 from AVONDALE AVE to NEWTON AVE - 24556	14	Preventative
2025	OLIVER ST-3300 from TRAVIS ST to BUENA VISTA ST - 13707	14	Preventative
2025	REAGAN ST-3500 from LEMMON AVE to BOWSER AVE - 45901	14	Preventative
2025	REAGAN ST-3600 from BOWSER AVE to HOLLAND AVE - 45725	14	Preventative
2025	REIGER AVE-5300 from N HENDERSON AVE to N ORIENT ST - 30182	14	Preventative
2025	REIGER AVE-5400 from N ORIENT ST to N AUGUSTA ST - 30327	14	Preventative
2025	RICHARD AVE-5500 from MCMILLAN AVE to WORCOLA ST - 10488	14	Preventative
2025	S BEACON ST-100 from COLUMBIA AVE to EAST SIDE AVE - 29498	14	Preventative
2025	S PAULUS AVE-100 from N PAULUS AVE to COVINGTON LN - 83280	14	Preventative
2025	SAN JACINTO ST-2900 from N CENTRAL SERV E to ALLEN ST - 43791	14	Preventative
2025	SAN JACINTO ST-3200 from PAVILLION ST to N HALL ST - 30925	14	Preventative
2025	SAN MATEO BLVD-7100 from TENISON MEMORIAL RD to EOP - 29617	14	Preventative
2025	SANTA FE AVE-6900 from NEWELL AVE to BLAIR BLVD - 44917	14	Preventative
2025	SARASOTA CIR-1000 from GURLEY AVE to EAST GRAND AVE - 66946	14	Preventative
2025	SKILLMAN ST-900 from GASTON AVE to SWISS AVE - 64065	14	Preventative
2025	STATE ST-2800 from WORTHINGTON ST to ALLEN ST - 46749	14	Preventative
2025	STONEBRIDGE DR-4000 from ARROWHEAD DR to ROCK CREEK DR - 84199	14	Preventative
2025	SUMMIT AVE-1900 from ALTA AVE to SEARS ST - 44271	14	Preventative
2025	SWISS AVE-3300 from N HALL ST to FLORIDE ST - 44074	14	Preventative
2025	SWISS AVE-3700 from GORDON ST to N WASHINGTON AVE - 44126	14	Preventative
2025	SWISS AVE-3900 from ST JOSEPH ST to APPLE ST - 44508	14	Preventative
2025	SWISS AVE-5100 from SWISS AVE to N MUNGER BLVD - 41696	14	Preventative
2025	SWISS CIR-3300 from N HALL ST to SWISS AVE - 31294	14	Preventative
2025	THOMAS AVE-2600 from ROUTH ST to BOLL ST - 46803	14	Preventative
2025	THROCKMORTON ST-2600 from FAIRMOUNT ST to BROWN ST - 45882	14	Preventative
2025	THROCKMORTON ST-3400 from RAWLINS ST to LEMMON AVE - 45928	14	Preventative
2025	THROCKMORTON ST-4100 from NEWTON AVE to WYCLIFF AVE - 21498	14	Preventative
2025	THROCKMORTON ST-4400 from PRESCOTT AVE to HAWTHORNE AVE - 21433	14	Preventative
2025	TURTLE CREEK BLVD-3100 from CEDAR SPRINGS RD to N HALL ST - 46143	14	Preventative
2025	TURTLE CREEK BLVD-3300 from N HALL ST to LEMMON AVE - 46149	14	Preventative
2025	TURTLE CREEK BLVD-3800 from BLACKBURN ST to IRVING AVE - 60460	14	Maintenance
2025	VALENCIA ST-600 from ASH LN to LINDSLEY AVE - 42957	14	Preventative
2025	VANDERBILT AVE-5400 from GLENCOE ST to MCMILLAN AVE - 9806	14	Preventative
2025	VANDERBILT AVE-5500 from MCMILLAN AVE to WORCOLA ST - 10099	14	Preventative
2025	VELASCO AVE-5700 from GREENVILLE AVE to MATILDA ST - 10385	14	Preventative
2025	VELASCO AVE-5900 from DELMAR AVE to CONCHO ST - 10361	14	Preventative
2025	VELASCO AVE-6000 from CONCHO ST to SKILLMAN ST - 10355	14	Preventative
2025	VICKERY BLVD-5800 from MATILDA ST to DELMAR AVE - 10109	14	Preventative
2025	WATKINS AVE-1800 from FLORA ST to EOP - 44374	14	Preventative
2025	WELBORN ST-2700 from BROWN ST to CONGRESS AVE - 46350	14	Preventative
2025	WELBORN ST-2900 from GILLESPIE ST to DICKASON AVE - 46266	14	Preventative
2025	WILLIS AVE-5000 from N CENTRAL SERV E to N HENDERSON AVE - 10450	14	Preventative

City of Dallas Five-Year Infrastructure Management Program (IMP) FY 2024 - FY 2028

Appendix B

Plan Year	Project Section	GIS Council District	Treatment
2025	WINTON ST-5700 from GREENVILLE AVE to MATILDA ST - 8924	14	Preventative
2025	WINTON ST-6100 from SKILLMAN ST to NORRIS ST - 9140	14	Preventative
2025	WORCOLA ST-3000 from VANDERBILT AVE to RIDGEDALE AVE - 10096	14	Preventative
2025	WORCOLA ST-3700 from MARTEL AVE to MATALEE AVE - 9484	14	Preventative
2025	WYCLIFF AVE-3200 from VANDELIA ST to N HALL ST - 45749	14	Preventative
2025	WYCLIFF-DOUGLAS CONN-3000 from DICKASON AVE to CEDAR SPRINGS RD - 45904	14	Preventative
2026	ADDISON ST-600 from N MARSALIS AVE to N LANCASTER AVE - 49190	1	Preventative
2026	ADLER DR-4500 from N COCKRELL HILL RD to EOP - 60577	1	Preventative
2026	ANDREWS ST-1500 from GLENHAVEN BLVD to SHELLEY BLVD - 51689	1	Preventative
2026	ANDREWS ST-1700 from DAWES DR to FALLS DR - 52131	1	Preventative
2026	AVON ST-2900 from HARTSDALE DR to N RAVINIA DR - 49728	1	Preventative
2026	AVON ST-3000 from N RAVINIA DR to N BARNETT AVE - 49505	1	Preventative
2026	BAHAMA DR-2400 from N PLYMOUTH RD to WEDGLEA DR - 49557	1	Maintenance
2026	BERKLEY AVE-900 from S TYLER ST to BOYD ST - 52558	1	Preventative
2026	BERNICE ST-400 from W JEFFERSON BLVD to W DAVIS ST - 50120	1	Preventative
2026	BRANDON ST-1600 from S MONTCLAIR AVE to ATON AVE - 52173	1	Preventative
2026	BRANDON ST-1800 from S WAVERLY DR to S BRIGHTON AVE - 52154	1	Preventative
2026	BRANDON ST-1900 from S BRIGHTON AVE to S MARLBOROUGH AVE - 52157	1	Preventative
2026	BRANDON ST-2000 from S MARLBOROUGH AVE to S OAK CLIFF BLVD - 52200	1	Preventative
2026	BROOKLYNDELL AVE-3400 from MARTINDELL AVE to COOMBS CREEK DR - 50999	1	Maintenance
2026	BURLINGTON BLVD-1400 from S EDGEFIELD AVE to S WINDOMERE AVE - 51641	1	Preventative
2026	BURLINGTON BLVD-1500 from S WINDOMERE AVE to S MONTCLAIR AVE - 51639	1	Preventative
2026	CENTRE ST-700 from S VAN BUREN AVE to S VERNON AVE - 61431	1	Preventative
2026	COOMBS CREEK DR-1900 from DUTTON DR to POINSETTIA DR - 52454	1	Preventative
2026	COOMBS CREEK DR-400 from S WESTMORELAND RD to COOMBS CREEK DR - 50915	1	Preventative
2026	COOMBS CREEK DR-600 from IRWINDELL BLVD to GIBSONDELL AVE - 51477	1	Preventative
2026	COUNTS BLVD-100 from N COUNTS BLVD to S COUNTS BLVD - 50210	1	Preventative
2026	COUNTS BLVD-200 from S COUNTS BLVD to W JEFFERSON BLVD - 51041	1	Preventative
2026	DISMOUNT ST-3900 from N ALBROOK ST to DISMOUNT ST - 50365	1	Preventative
2026	E 5TH ST-200 from N CRAWFORD ST to N DENVER ST - 58144	1	Preventative
2026	E CANTERBURY CT-1300 from N WINNETKA AVE to N CANTERBURY CT - 49056	1	Preventative
2026	EASTUS DR-1600 from EVERGREEN HILL RD to KESSLER PKWY - 48655	1	Preventative
2026	FERNDALE AVE-1900 from S WAVERLY DR to NEWPORT AVE - 60333	1	Preventative
2026	FORT WORTH AVE-2600 from BAHAMA DR to WESTMOUNT AVE - 59983	1	Maintenance
2026	FULLERTON DR-1200 from W COLORADO BLVD to FULLERTON DR - 48952	1	Preventative
2026	FULLERTON DR-1300 from FULLERTON DR to REMOND DR - 49119	1	Preventative
2026	GLENHAVEN BLVD-3300 from S WESTMORELAND RD to SHASTA AVE - 52338	1	Preventative
2026	GREEN ST-1000 from A01425 to N WINNETKA AVE - 49604	1	Preventative

City of Dallas Five-Year Infrastructure Management Program (IMP) FY 2024 - FY 2028

Appendix B

Plan Year	Project Section	GIS Council District	Treatment
2026	GREEN ST-1100 from N WINNETKA AVE to N CLINTON AVE - 49611	1	Preventative
2026	GREEN ST-1200 from N CLINTON AVE to N EDGEFIELD AVE - 68586	1	Preventative
2026	GREEN ST-1300 from N EDGEFIELD AVE to N WINDOMERE AVE - 68588	1	Preventative
2026	HORD AVE-1200 from BRANDON ST to MARCELL AVE - 52238	1	Preventative
2026	HORD AVE-1400 from GINGER AVE to MOLER ST - 52078	1	Preventative
2026	IRWINDELL BLVD-3200 from MARSHALDELL AVE to S WESTMORELAND RD - 51204	1	Preventative
2026	JULIAN ST-200 from SPANN ST to PLOWMAN AVE - 48899	1	Preventative
2026	KESSLER CANYON DR-1600 from EVERGREEN HILL RD to KESSLER PKWY - 48969	1	Preventative
2026	KINGS HWY-1100 from N WILLOMET AVE to N WINNETKA AVE - 60858	1	Preventative
2026	KINGS HWY-1200 from N WINNETKA AVE to N CLINTON AVE - 49812	1	Preventative
2026	KINGS HWY-1300 from N CLINTON AVE to N EDGEFIELD AVE - 49511	1	Preventative
2026	KINGS HWY-1400 from N EDGEFIELD AVE to N WINDOMERE AVE - 49747	1	Preventative
2026	KINGS HWY-1500 from N WINDOMERE AVE to N MONTCLAIR AVE - 49584	1	Preventative
2026	LAS VILLAS AVE-2500 from MIMI CT to TOSCANO DR - 59443	1	Preventative
2026	LILLIAN ST-200 from W 9TH ST to W 9TH ST - 49719	1	Preventative
2026	LILLIAN ST-300 from W 9TH ST to W 8TH ST - 61398	1	Preventative
2026	MARY CLIFF RD-700 from STEVENS FOREST DR to TAFT ST - 49489	1	Preventative
2026	MT NEBO ST-100 from MT ROYAL ST to MT RANIER ST - 66264	1	Preventative
2026	MT PLEASANT ST-3900 from S ALBROOK ST to MT ROYAL ST - 50642	1	Preventative
2026	MT RANIER ST-3600 from N KRAMER ST to N GILPIN AVE - 65766	1	Preventative
2026	MT RANIER ST-3900 from N ALBROOK ST to MT RANIER ST - 50124	1	Preventative
2026	MT RANIER ST-4100 from MT ARARAT ST to MT ROYAL ST - 50459	1	Preventative
2026	MT WASHINGTON ST-3500 from S FRANCES ST to MT WASHINGTON ST - 65755	1	Preventative
2026	N ALBROOK ST-100 from MT ROYAL ST to MT RANIER ST - 50615	1	Preventative
2026	N CANTERBURY CT-1100 from E CANTERBURY CT to W CANTERBURY CT - 49095	1	Preventative
2026	N GILPIN AVE-100 from MT ROYAL ST to MT EVEREST ST - 50569	1	Preventative
2026	N KRAMER ST-300 from EOP to W 8TH ST - 64492	1	Preventative
2026	N KRAMER ST-400 from W 8TH ST to CHRIS ST - 50381	1	Preventative
2026	N LANCASTER AVE-500 from E 6TH ST to E 5TH ST - 49586	1	Preventative
2026	N MARSALIS AVE-400 from E 7TH ST to E 6TH ST - 49731	1	Preventative
2026	N PATTON AVE-100 from E 10TH ST to E 9TH ST - 50178	1	Preventative
2026	N PLYMOUTH RD-100 from W 10TH ST to MARVIN AVE - 50492	1	Preventative
2026	N PLYMOUTH RD-200 from MARVIN AVE to ALCO AVE - 50523	1	Preventative
2026	N PLYMOUTH RD-300 from ALCO AVE to W JEFFERSON BLVD - 50243	1	Preventative
2026	N PLYMOUTH RD-400 from W JEFFERSON BLVD to W DAVIS ST - 82839	1	Preventative
2026	N RAVINIA DR-800 from OVERCREST ST to AVON ST - 65680	1	Preventative
2026	N VAN BUREN AVE-300 from MELBA ST to W 8TH ST - 50090	1	Preventative
2026	N VAN BUREN AVE-500 from W 7TH ST to W DAVIS ST - 49957	1	Preventative
2026	N WESTMORELAND RD-1000 from FORT WORTH AVE to W COLORADO BLVD - 49502	1	Preventative
2026	N WINNETKA AVE-1000 from STEWART DR to TEMPLE DR - 49520	1	Preventative
2026	N WINNETKA AVE-500 from W 7TH ST to W DAVIS ST - 49304	1	Preventative

City of Dallas Five-Year Infrastructure Management Program (IMP) FY 2024 - FY 2028

Appendix B

Plan Year	Project Section	GIS Council District	Treatment
2026	N ZANG BLVD-200 from W 9TH ST to MELBA ST - 50257	1	Maintenance
2026	NEWPORT AVE-1900 from S WAVERLY DR to FERNDALE AVE - 52569	1	Preventative
2026	PIERCE ST-1900 from DUTTON DR to POINSETTIA DR - 52756	1	Preventative
2026	PLOWMAN AVE-1600 from E GREENBRIAR LN to JULIAN ST - 48660	1	Preventative
2026	POINSETTIA DR-2800 from PIERCE ST to S RAVINIA DR - 52757	1	Preventative
2026	POINSETTIA DR-4000 from DRYDEN DR to ANDREWS ST - 58191	1	Preventative
2026	POINSETTIA DR-4200 from ANDREWS ST to S COCKRELL HILL RD - 65895	1	Preventative
2026	RANIER ST-1300 from N CLINTON AVE to N EDGEFIELD AVE - 49847	1	Preventative
2026	S BARNETT AVE-2000 from POINSETTIA DR to TEXAS DR - 52816	1	Preventative
2026	S BARNETT AVE-2200 from TEXAS DR to JUNE DR - 52715	1	Preventative
2026	S BRISCOE BLVD-100 from N BRISCOE BLVD to DUVAL DR - 50746	1	Preventative
2026	S EDGEFIELD AVE-1600 from ELMWOOD BLVD to ELMHURST PL - 60799	1	Preventative
2026	S EDGEFIELD AVE-1700 from ELMHURST PL to TENNESSEE AVE - 60884	1	Preventative
2026	S EDGEFIELD AVE-1700 from TENNESSEE AVE to BRUNNER AVE - 61447	1	Preventative
2026	S EDGEFIELD AVE-1900 from BRUNNER AVE to FERNDALE AVE - 61486	1	Preventative
2026	S EDGEFIELD AVE-2000 from FERNDALE AVE to NEWPORT AVE - 61489	1	Preventative
2026	S EDGEFIELD AVE-2200 from BALBOA DR to MELBOURNE AVE - 60902	1	Preventative
2026	S EDGEFIELD AVE-2300 from MELBOURNE AVE to WILBUR ST - 60341	1	Preventative
2026	S EDGEFIELD AVE-2400 from WILBUR ST to MOUNTAIN LAKE RD - 61609	1	Preventative
2026	S EDGEFIELD AVE-700 from W BROOKLYN AVE to BURLINGTON BLVD - 60852	1	Preventative
2026	S FRANKLIN ST-100 from W 10TH ST to SUNSET AVE - 50417	1	Preventative
2026	S FRANKLIN ST-1300 from BRANDON ST to SHARON ST - 52116	1	Preventative
2026	S FRANKLIN ST-2400 from WILBUR ST to MOUNTAIN LAKE RD - 52932	1	Preventative
2026	S FRANKLIN ST-800 from CATHERINE ST to BURLINGTON BLVD - 51604	1	Preventative
2026	S FRANKLIN ST-900 from BURLINGTON BLVD to W CLARENDON DR - 65527	1	Preventative
2026	S LLEWELLYN AVE-1500 from MAYRANT DR to WOOLSEY DR - 51825	1	Preventative
2026	S LLEWELLYN AVE-500 from W 12TH ST to W PAGE AVE - 51319	1	Preventative
2026	S MONTCLAIR AVE-100 from W JEFFERSON BLVD to WENTWORTH ST - 59257	1	Preventative
2026	S MONTCLAIR AVE-300 from WENTWORTH ST to W 12TH ST - 59249	1	Preventative
2026	S MONTCLAIR AVE-700 from W BROOKLYN AVE to BURLINGTON BLVD - 51636	1	Preventative
2026	S MONTCLAIR AVE-900 from BURLINGTON BLVD to W CLARENDON DR - 60356	1	Preventative
2026	S MONTREAL AVE-1500 from WILTON AVE to EOP - 64775	1	Preventative
2026	S POLK ST-700 from W BROOKLYN AVE to W PEMBROKE AVE - 61107	1	Maintenance
2026	S TYLER ST-800 from W PEMBROKE AVE to DELAWARE AVE - 62966	1	Maintenance
2026	S WESTMORELAND RD-1600 from SHELLEY BLVD to DAWES DR - 52361	1	Preventative
2026	S WESTMORELAND RD-400 from RAYDELL PL to ARNOLDELL ST - 50977	1	Preventative
2026	S WESTMORELAND RD-800 from GIBSONDELL AVE to IVANDELL AVE - 51584	1	Preventative
2026	SCHOOLDELL DR-400 from RAYDELL PL to SCHOOLDELL DR - 65662	1	Preventative
2026	SPANN ST-1600 from E GREENBRIAR LN to JULIAN ST - 48979	1	Preventative
2026	SUPERIOR ST-1700 from SEARCY DR to FALLS DR - 52244	1	Preventative
2026	SYLVAN AVE-1100 from THOMASSON DR to SALMON DR - 49498	1	Preventative

City of Dallas Five-Year Infrastructure Management Program (IMP)

FY 2024 - FY 2028

Appendix B

Plan Year	Project Section	GIS Council District	Treatment
2026	W 8TH ST-3400 from LILLIAN ST to N FRANCES ST - 61383	1	Preventative
2026	W 9TH ST-2900 from HARTSDALE DR to N RAVINIA DR - 50526	1	Preventative
2026	W CANTERBURY CT-1300 from N CLINTON AVE to W CANTERBURY CT - 49199	1	Preventative
2026	W CLARENDON DR-1800 from S WAVERLY DR to S BRIGHTON AVE - 51919	1	Maintenance
2026	W CLARENDON DR-3100 from S BARNETT AVE to W CLARENDON DR - 65640	1	Maintenance
2026	W GREENBRIAR LN-300 from HAINES AVE to JUNIOR DR - 48773	1	Preventative
2026	W JEFFERSON BLVD-600 from S LLEWELLYN AVE to S VAN BUREN AVE - 62211	1	Maintenance
2026	W NEELY ST-400 from N BISHOP AVE to HAINES AVE - 49842	1	Preventative
2026	W PEMBROKE AVE-1000 from BUCKALEW ST to S POLK ST - 51475	1	Preventative
2026	WILBUR ST-2500 from S FRANKLIN ST to MELBOURNE AVE - 51893	1	Preventative
2026	WILBUR ST-2600 from MELBOURNE AVE to MOUNTAIN LAKE RD - 52733	1	Preventative
2026	WILTON AVE-2200 from S MONTREAL AVE to HOLLYWOOD AVE - 51845	1	Preventative
2026	WILTON AVE-2900 from S RAVINIA DR to S BARNETT AVE - 65624	1	Preventative
2026	WOOLSEY DR-600 from S LLEWELLYN AVE to SHELMIRE DR - 57827	1	Preventative
2026	WRIGHT ST-1600 from S MONTCLAIR AVE to ATON AVE - 52286	1	Maintenance
2026	WRIGHT ST-2000 from S MARLBOROUGH AVE to S OAK CLIFF BLVD - 52419	1	Maintenance
2026	ANDREA LN-3000 from SAN LEA DR to SANTA GARZA DR - 12885	2	Preventative
2026	ANN AVE-900 from PARRY AVE to BUTE ST - 31241	2	Preventative
2026	ANNEX AVE-1200 from SYCAMORE ST to LIVE OAK ST - 29883	2	Preventative
2026	ASH LN-4500 from S CARROLL AVE to BANK ST - 31405	2	Preventative
2026	ASHDOWN DR-8800 from BLYTH DR to GROSS RD - 28824	2	Preventative
2026	BANK ST-1000 from GURLEY AVE to PHILIP AVE - 45405	2	Preventative
2026	BANK ST-1100 from PHILIP AVE to EAST GRAND AVE - 31374	2	Preventative
2026	BANK ST-900 from PARRY AVE to GURLEY AVE - 31619	2	Preventative
2026	BEAUMONT ST-1300 from S AKARD ST to GOULD ST - 33892	2	Preventative
2026	BEEMAN AVE-5300 from FAIRVIEW AVE to CULVER ST - 31414	2	Preventative
2026	BELLEVUE ST-1000 from COCKRELL AVE to WALL ST - 33515	2	Preventative
2026	BENNETT AVE-2000 from CHAMBERS ST to FUQUA ST - 29464	2	Preventative
2026	BENNETT AVE-2100 from FUQUA ST to CAPITOL AVE - 41402	2	Preventative
2026	BLAKENEY ST-1400 from S AKARD ST to BROWDER ST - 33319	2	Preventative
2026	BLAKENEY ST-1500 from BROWDER ST to S ERVAY ST - 33253	2	Preventative
2026	BLYTH DR-2300 from FREEPORT DR to ASHDOWN DR - 42598	2	Preventative
2026	BOMAR AVE-2300 from FOREST PARK RD to MAPLE AVE - 21304	2	Preventative
2026	CALDWELL AVE-1400 from WARE ST to S HASKELL AVE - 43819	2	Preventative
2026	CALDWELL AVE-800 from LINDSLEY AVE to PARRY AVE - 31551	2	Preventative
2026	CALDWELL AVE-900 from PARRY AVE to GURLEY AVE - 31286	2	Preventative
2026	CAPITOL AVE-4700 from KIRBY ST to N PRAIRIE AVE - 29455	2	Preventative
2026	CAYUGA DR-10000 from PEAVY RD to NAYLOR ST - 8738	2	Preventative
2026	CAYUGA DR-10100 from NAYLOR ST to DRAKE ST - 9257	2	Preventative
2026	CEDAR SPRINGS RD-5400 from HUDNALL ST to HEDGEROW DR - 21382	2	Preventative
2026	CEDARPLAZA LN-3100 from CEDAR SPRINGS RD to LEMMON AVE - 21226	2	Preventative
2026	CHAMBERS ST-4800 from A18503 to N FITZHUGH AVE - 29294	2	Preventative

City of Dallas Five-Year Infrastructure Management Program (IMP) FY 2024 - FY 2028

Appendix B

Plan Year	Project Section	GIS Council District	Treatment
2026	CLOVER ST-2600 from EOP to HENRY ST - 41935	2	Preventative
2026	COCKRELL AVE-1800 from ALEXANDER AVE to BOTHAM JEAN BLVD - 34184	2	Preventative
2026	COCKRELL AVE-2000 from BOTHAM JEAN BLVD to CORINTH ST - 34308	2	Preventative
2026	COCKRELL AVE-2200 from MONTGOMERY ST to ALMA ST - 34384	2	Preventative
2026	CORTLAND AVE-7600 from ANSON RD to BOMBAY AVE - 20641	2	Preventative
2026	CREEL CREEK CIR-9400 from CREEL CREEK DR to EOP - 10165	2	Preventative
2026	CREEL CREEK DR-9300 from MERCER DR to CREEL CREEK CIR - 10341	2	Preventative
2026	CREST RIDGE DR-1700 from ALEDO DR to SYLVIA DR - 9007	2	Preventative
2026	CREST RIDGE DR-1800 from SYLVIA DR to ESTACADO DR - 25747	2	Preventative
2026	CREST RIDGE DR-1900 from ESTACADO DR to NEWCOMBE DR - 9253	2	Preventative
2026	CREST RIDGE DR-2000 from NEWCOMBE DR to SAN LORENZO AVE - 9302	2	Preventative
2026	CREST RIDGE DR-2200 from CASA VIEW AVE to LINGO LN - 9387	2	Preventative
2026	CREST RIDGE DR-2400 from FERGUSON RD to CASA OAKS DR - 10768	2	Preventative
2026	CREST RIDGE DR-3300 from SANTA GARZA DR to MOTLEY DR - 9450	2	Preventative
2026	CRISTLER AVE-800 from LINDSLEY AVE to GURLEY AVE - 43429	2	Preventative
2026	CRUTCHER ST-3300 from N HALL ST to CRUTCHER ST - 31322	2	Preventative
2026	E ZACHA DR-10100 from NAYLOR ST to STEVENS ST - 9185	2	Preventative
2026	E ZACHA DR-10200 from STEVENS ST to FULLER DR - 8874	2	Preventative
2026	EAST SIDE AVE-3900 from S WASHINGTON AVE to S HILL AVE - 31089	2	Preventative
2026	ELM ST-3900 from N WASHINGTON AVE to N HILL AVE - 31132	2	Preventative
2026	ELM ST-400 from COMMERCE ST to N HOUSTON ST - 62795	2	Maintenance
2026	EUREKA ST-2500 from EOP to S GOOD LATIMER EXPY - 32003	2	Preventative
2026	FAIRVIEW AVE-1400 from CULVER ST to WINSLOW AVE - 44530	2	Preventative
2026	FERGUSON RD-8600 from LAKELAND DR to LANECREST DR - 29084	2	Preventative
2026	FERGUSON RD-9600 from BEECHMONT DR to PEAVY RD - 10392	2	Preventative
2026	GANO ST-1700 from S ERVAY ST to S ST PAUL ST - 33477	2	Preventative
2026	GARLAND AVE-4800 from CALDWELL AVE to EOP - 31297	2	Preventative
2026	GLOBE AVE-2300 from FREEPORT DR to ASHDOWN DR - 42253	2	Preventative
2026	GOULD ST-2000 from SAVANNAH ST to CORINTH ST - 33995	2	Preventative
2026	GRANDVIEW AVE-400 from SANTA FE AVE to ASH LN - 43240	2	Preventative
2026	GREGG ST-5400 from BUTLER ST to EOP - 21344	2	Preventative
2026	GRIGSBY AVE-1400 from BRYAN ST to VIRGINIA AVE - 30113	2	Preventative
2026	GURLEY AVE-5600 from S BEACON ST to WAYNE ST - 44190	2	Preventative
2026	HARRY HINES ACRD N-0 from HARRY HINES BLVD to INWOOD RD - 63104	2	Maintenance
2026	HAY ST-4700 from RING ST to EOP - 45467	2	Preventative
2026	HEALEY DR-3200 from MODLIN ST to OATES DR - 10648	2	Preventative
2026	HICKORY ST-1700 from S ERVAY ST to PARK AVE - 33374	2	Preventative
2026	HICKORY ST-3400 from S TRUNK AVE to 2ND AVE - 32087	2	Preventative
2026	HILLGLENN RD-3100 from LA PRADA DR to MODLIN ST - 9657	2	Preventative
2026	HOLMES ST-2100 from CORINTH ST to PARKER ST - 33694	2	Preventative
2026	HUDNALL ST-2900 from BRADFORD DR to MAPLE SPRINGS BLVD - 21407	2	Maintenance
2026	HUDNALL ST-3000 from MAPLE SPRINGS BLVD to CEDAR SPRINGS RD - 21426	2	Maintenance

City of Dallas Five-Year Infrastructure Management Program (IMP) FY 2024 - FY 2028

Appendix B

Plan Year	Project Section	GIS Council District	Treatment
2026	INADALE AVE-2100 from LINDARO LN to PIPER LN - 10512	2	Preventative
2026	JEROME ST-1700 from S HENDERSON AVE to BEEMAN AVE - 31492	2	Preventative
2026	JEROME ST-2900 from BEEMAN AVE to ST CHARLES AVE - 31581	2	Preventative
2026	JEROME ST-3000 from ST CHARLES AVE to OWENWOOD AVE - 43375	2	Preventative
2026	JOHN WEST RD-2100 from CADENZA LN to FREEPORT DR - 29119	2	Preventative
2026	KENWELL ST-6600 from SAVAGE ST to THEDFORD AVE - 26578	2	Preventative
2026	KENWELL ST-6800 from THEDFORD AVE to THRUSH ST - 20620	2	Preventative
2026	KENWELL ST-7000 from THRUSH ST to LINNET LN - 20588	2	Preventative
2026	LEMMON AVE-6100 from ATWELL ST to HAGGAR WAY - 22037	2	Maintenance
2026	LINCOLN ST-1700 from EOP to DAWSON ST - 44883	2	Preventative
2026	LINNET LN-4700 from ROPER ST to PROSPER ST - 20463	2	Preventative
2026	LIVE OAK ST-5000 from N COLLETT AVE to N MUNGER BLVD - 44339	2	Preventative
2026	LOCKHART AVE-2300 from RUSTOWN DR to ASHDOWN DR - 10626	2	Preventative
2026	LOVEDALE AVE-2100 from HARRY HINES BLVD to RURAL AVE - 21144	2	Preventative
2026	LOVEDALE AVE-2200 from RURAL AVE to MOHAWK DR - 20937	2	Preventative
2026	MACATEE DR-2100 from KENDALL DR to BENGAL ST - 45558	2	Preventative
2026	MAIN ST-300 from COMMERCE ST to N HOUSTON ST - 48160	2	Preventative
2026	MANETT ST-4700 from KIRBY ST to N FITZHUGH AVE - 41580	2	Preventative
2026	MARILLA ST-1100 from EOP to DE SOTO ST - 84334	2	Preventative
2026	MARTINIQUE AVE-800 from LINDSLEY AVE to GURLEY AVE - 43425	2	Preventative
2026	MATERHORN DR-2400 from FERGUSON RD to CASA OAKS DR - 9559	2	Preventative
2026	MATERHORN DR-2700 from SHILOH RD to CREST RIDGE DR - 10773	2	Preventative
2026	MATERHORN DR-2900 from CREST RIDGE DR to SAN MARCUS AVE - 9232	2	Preventative
2026	MATERHORN DR-3000 from SAN MARCUS AVE to SAN PAULA AVE - 9386	2	Preventative
2026	MATERHORN DR-3100 from SAN PAULA AVE to GUS THOMASSON RD - 9223	2	Preventative
2026	MCKEE ST-1400 from GOULD ST to BROWDER ST - 33499	2	Preventative
2026	MCKEE ST-800 from S AUSTIN ST to BOTHAM JEAN BLVD - 34188	2	Preventative
2026	MEADOW WAY CT-2100 from WILLIAMS WAY to EOP - 29016	2	Preventative
2026	MERCER DR-9000 from VINEWOOD DR to MERCER PL - 10440	2	Preventative
2026	MERCER DR-9100 from MERCER PL to MERCER CIR - 10508	2	Preventative
2026	MERCER PL-9000 from MERCER DR to EOP - 10348	2	Preventative
2026	MONARCH ST-4900 from N FITZHUGH AVE to BENNETT AVE - 29673	2	Preventative
2026	N CARROLL AVE-2600 from BELMONT AVE to ATOKA ST - 29116	2	Preventative
2026	N GARRETT AVE-1600 from SAN JACINTO ST to ROSS AVE - 29302	2	Preventative
2026	N HILL AVE-500 from CRUTCHER ST to WORTH ST - 31271	2	Preventative
2026	N HILL AVE-600 from WORTH ST to JUNIUS ST - 31061	2	Preventative
2026	N PEAK ST-2200 from LEMMON AVE to DEERE ST - 29311	2	Preventative
2026	N PEAK ST-2600 from BELMONT AVE to A18030 - 29702	2	Preventative
2026	OATES DR-1800 from PEAVY RD to SKYVIEW DR - 10849	2	Preventative
2026	OATES DR-3100 from MICHAEL LN to SAN LEA DR - 10120	2	Preventative
2026	OATES DR-3300 from HEALEY DR to MARLIN DR - 10194	2	Preventative

City of Dallas Five-Year Infrastructure Management Program (IMP) FY 2024 - FY 2028

Appendix B

Plan Year	Project Section	GIS Council District	Treatment
2026	ORIOLE DR-6700 from WANETA DR to WREN WAY - 20574	2	Preventative
2026	ORIOLE DR-6900 from WENONAH DR to THRUSH ST - 20627	2	Preventative
2026	ORR ST-1300 from S ERVAY ST to EOP - 33308	2	Preventative
2026	OWENWOOD AVE-5200 from KINMORE ST to FAIRVIEW AVE - 31444	2	Preventative
2026	PARKVIEW AVE-800 from LINDSLEY AVE to GURLEY AVE - 43419	2	Preventative
2026	PARRY AVE-4300 from S PEAK ST to ANN AVE - 44577	2	Preventative
2026	PEARLSTONE ST-1600 from DAWSON ST to HICKORY ST - 32290	2	Preventative
2026	PEAVY RD-2900 from ABSHIRE LN to N BUCKNER BLVD - 41398	2	Preventative
2026	PHILIP AVE-5700 from WAYNE ST to EAST GRAND AVE - 42371	2	Preventative
2026	PIPER LN-8900 from GROSS RD to PIPER LN - 42733	2	Preventative
2026	POWHATTAN ST-1300 from PETERS ST to S AKARD ST - 33534	2	Preventative
2026	RECORD CROSSING RD-1200 from SLEEPY HOLLOW DR to CUSHATA LN - 45800	2	Preventative
2026	RECORD CROSSING RD-1900 from ACORN CT to SOUTHWESTERN MEDICAL AVE - 45565	2	Preventative
2026	ROBIN RD-6800 from NAKOMA DR to WENONAH DR - 20414	2	Preventative
2026	ROBIN RD-6900 from WENONAH DR to LINNET LN - 20624	2	Preventative
2026	RUSTOWN DR-9400 from INADALE AVE to JONESBORO AVE - 10515	2	Preventative
2026	RUSTOWN DR-9500 from JONESBORO AVE to KLONDIKE DR - 10175	2	Preventative
2026	RUSTOWN DR-9600 from KLONDIKE DR to LOCKHART AVE - 10176	2	Preventative
2026	RUSTOWN DR-9700 from LOCKHART AVE to OATES DR - 10250	2	Preventative
2026	S AUSTIN ST-1000 from S AUSTIN ST to BELLEVIEW ST - 33216	2	Preventative
2026	S AUSTIN ST-1800 from ALEXANDER AVE to BUFFALO ST - 63925	2	Preventative
2026	S CARROLL AVE-1000 from BUTE ST to CONGO ST - 31151	2	Preventative
2026	S CARROLL AVE-800 from GARLAND AVE to PARRY AVE - 31625	2	Preventative
2026	S CARROLL AVE-900 from PARRY AVE to BUTE ST - 31664	2	Preventative
2026	S CROWDUS ST-200 from COMMERCE ST to CANTON ST - 32113	2	Preventative
2026	S ERVAY ST-900 from CADIZ ST to CORSICANA ST - 32470	2	Maintenance
2026	S GARRETT AVE-300 from ALTON AVE to ALTON AVE - 30247	2	Preventative
2026	S GARRETT AVE-400 from SANTA FE AVE to TERRY ST - 30582	2	Preventative
2026	S HARWOOD ST-700 from CADIZ ST to CADIZ ST - 32385	2	Preventative
2026	S ORIENT ST-300 from ALTON AVE to EOP - 30504	2	Preventative
2026	S ST MARY AVE-300 from ALTON AVE to SANTA FE AVE - 30721	2	Preventative
2026	S ST PAUL ST-1000 from CORSICANA ST to S ST PAUL ST - 32952	2	Preventative
2026	S TRUNK AVE-300 from CANTON ST to HICKORY ST - 44981	2	Preventative
2026	SAMUELL BLVD-3400 from DOLPHIN RD to TENISON PKWY - 31036	2	Preventative
2026	SAN JACINTO ST-5000 from BENNETT AVE to N GARRETT AVE - 29841	2	Preventative
2026	SAN MEDINA AVE-2700 from SHILOH RD to MATERHORN DR - 12823	2	Preventative
2026	SAN PAULA AVE-2400 from FERGUSON RD to CASA OAKS DR - 8914	2	Preventative
2026	SAN PAULA AVE-2500 from CASA OAKS DR to SAN PAULA AVE - 12819	2	Preventative
2026	SANTA FE AVE-4800 from CALDWELL AVE to S FITZHUGH AVE - 31172	2	Preventative
2026	SANTA FE AVE-5300 from S HENDERSON AVE to FAIRVIEW AVE - 30602	2	Preventative
2026	SIDWIN ST-2500 from SWEETBRIAR DR to FERGUSON RD - 10606	2	Preventative
2026	SIMPSON ST-4000 from N HILL AVE to N HASKELL AVE - 31069	2	Preventative

City of Dallas Five-Year Infrastructure Management Program (IMP) FY 2024 - FY 2028

Appendix B

Plan Year	Project Section	GIS Council District	Treatment
2026	ST CHARLES AVE-5300 from ST CHARLES AVE to E R L THORNTON SERV S - 30996	2	Preventative
2026	SULLIVAN DR-1400 from GOULD ST to BROWDER ST - 44614	2	Preventative
2026	SYCAMORE ST-4500 from N CARROLL AVE to ANNEX AVE - 30322	2	Preventative
2026	SYCAMORE ST-4700 from GRIGSBY AVE to N PRAIRIE AVE - 30004	2	Preventative
2026	SYCAMORE ST-4800 from N PRAIRIE AVE to N FITZHUGH AVE - 30275	2	Preventative
2026	SYLVESTER ST-4600 from HAWTHORNE AVE to KINGS RD - 45914	2	Preventative
2026	TAYLOR ST-2900 from S MALCOLM X BLVD to S WALTON ST - 31779	2	Preventative
2026	TELLERSON AVE-9800 from OATES DR to LARRY DR - 12932	2	Preventative
2026	TERRY ST-5400 from GRAHAM AVE to GRAHAM AVE - 30598	2	Preventative
2026	TEX OAK AVE-5200 from TEX OAK AVE to BUTLER ST - 45768	2	Preventative
2026	VALOR PL-2500 from NOWITZKI WAY to VICTORY AVE - 68146	2	Preventative
2026	W MOCKINGBIRD LN-5200 from ROBIN RD to INWOOD RD - 20748	2	Maintenance
2026	WADLEY LN-8900 from EOP to RESEARCH ROW - 20573	2	Preventative
2026	WARE ST-4800 from CALDWELL AVE to ROWAN AVE - 31379	2	Preventative
2026	WEBSTER ST-6800 from THEDFORD AVE to WEBSTER ST - 22838	2	Preventative
2026	WILLOW ST-3700 from EXPOSITION AVE to COMMERCE ST - 32022	2	Preventative
2026	WILLOW ST-4500 from S CARROLL AVE to BANK ST - 43232	2	Preventative
2026	WYCLIFF AVE-2100 from HARRY HINES BLVD to ROSEWOOD AVE - 46349	2	Preventative
2026	ALTAIRE AVE-6700 from ACME ST to FIDELIS AVE - 55814	3	Preventative
2026	ALTAIRE AVE-6900 from FIDELIS AVE to RED WING DR - 61681	3	Preventative
2026	BAYBERRY LN-7100 from SUGARBERRY RD to COUNTY VIEW RD - 57322	3	Preventative
2026	BIMBELLA LN-700 from BOTANY BAY DR to GALLANT FOX DR - 51519	3	Preventative
2026	BLUE RIDGE BLVD-4100 from HACIENDA DR to GUADALUPE AVE - 62011	3	Preventative
2026	BOCA CHICA CIR-1100 from EOP to BAR HARBOR DR - 55917	3	Preventative
2026	BONNYWOOD LN-2700 from WAYLAND DR to CEDARHURST DR - 60214	3	Preventative
2026	CALCUTTA DR-600 from SUMATRA DR to S MARSALIS AVE - 55356	3	Preventative
2026	CALCUTTA DR-700 from S MARSALIS AVE to STRATTON DR - 60017	3	Preventative
2026	CAVE DR-7300 from WHITE ASH RD to CLOVERGLEN DR - 57713	3	Preventative
2026	CEDAR RIDGE DR-5400 from RANCHERO LN to W RED BIRD LN - 55605	3	Preventative
2026	CEDARHURST DR-3400 from WHITEWOOD DR to WOODMERE DR - 54134	3	Preventative
2026	CHALMERS ST-2700 from ENGLE AVE to GLENFIELD AVE - 53141	3	Preventative
2026	CLIFF HAVEN CT-5400 from EOP to CLIFF HAVEN DR - 55578	3	Preventative
2026	CLIFF HAVEN DR-5300 from CLIFF HAVEN CT to TANZY RD - 55498	3	Preventative
2026	CLIFF HAVEN DR-5600 from LEEWAY DR to ROSALIE DR - 54963	3	Preventative
2026	CLUB TERRACE DR-2400 from S HAMPTON RD to CLUB WOOD DR - 66639	3	Preventative
2026	COLESHIRE DR-6600 from STARKEY ST to RACINE DR - 56089	3	Preventative
2026	COOMBS CREEK DR-2900 from COOMBS CREEK DR to W PENTAGON PKWY - 53622	3	Preventative
2026	E CAMP WISDOM RD-200 from ALTAIRE AVE to MANITOBA AVE - 56296	3	Maintenance
2026	EMBREY DR-500 from GREENSPAN AVE to EOP - 55013	3	Preventative
2026	GLENFIELD AVE-2800 from PIERCE ST to S WESTMORELAND RD - 61788	3	Preventative
2026	GOLDEN ROD DR-4800 from MARVIN D LOVE SERV E to CLUBVIEW DR - 55320	3	Preventative
2026	GOLDEN TROPHY DR-1100 from S POLK ST to GOLF HILL DR - 56075	3	Preventative

City of Dallas Five-Year Infrastructure Management Program (IMP) FY 2024 - FY 2028

Appendix B

Plan Year	Project Section	GIS Council District	Treatment
2026	HARMONY LN-6100 from SINGING HILLS DR to LAZY RIVER DR - 66571	3	Preventative
2026	HEATHER GLEN DR-1900 from REYNOLDSTON LN to MARBLEHEAD DR - 66676	3	Preventative
2026	IMAGE LN-4500 from IMAGE CT to IMAGE PL - 53661	3	Preventative
2026	JADE DR-4700 from HOLLY GLEN DR to SUNNY GLEN DR - 55283	3	Preventative
2026	JOSEPH HARDIN DR-4100 from COUNTRY CREEK DR to W LEDBETTER DR - 54977	3	Preventative
2026	KIWANIS RD-5200 from GRADY NIBLO RD to DIXIE GARDEN LN - 55107	3	Preventative
2026	LAKE PLACID DR-5500 from DAZZLE DR to RUSSELL GLEN LN - 55513	3	Preventative
2026	LAKE PLACID DR-6100 from MATAGORDA DR to W RED BIRD LN - 55919	3	Preventative
2026	LARUE ST-4800 from LARUE ST to RESERVOIR ST - 67146	3	Preventative
2026	MANNINGTON DR-100 from S R L THORNTON SERV W to GREENSPAN AVE - 66104	3	Preventative
2026	MATTNEY CIR-6700 from MATTNEY DR to MATTNEY DR - 56095	3	Preventative
2026	MATTNEY DR-6900 from RUBY DR to AMERICAN WAY - 55021	3	Preventative
2026	MEADOW VALLEY LN-1500 from CARACAS DR to LAKE PLACID DR - 66470	3	Preventative
2026	MEADOW VALLEY LN-1800 from LAKE PLACID DR to REYNOLDSTON LN - 55658	3	Preventative
2026	MESQUITE LN-8400 from PRIME LN to X-RAY LN - 56672	3	Preventative
2026	MONACO LN-2400 from S HAMPTON RD to EOP - 54308	3	Preventative
2026	MOONGLOW DR-6000 from E RED BIRD LN to BLUE MOON DR - 55872	3	Preventative
2026	MOUNTAIN CREEK PKWY-6000 from HIGH BRUSH DR to MOUNTAINVIEW DR - 56904	3	Maintenance
2026	N BAGLEY ST-100 from W JEFFERSON BLVD to SPRUCE ST - 50130	3	Preventative
2026	N BAGLEY ST-400 from SPRUCE ST to W DAVIS ST - 50235	3	Preventative
2026	N MERRIFIELD RD-200 from MARINE WAY to W JEFFERSON BLVD - 50589	3	Maintenance
2026	N TATUM AVE-100 from DARWIN ST to W JEFFERSON BLVD - 50702	3	Preventative
2026	NAPLES DR-1300 from TOLTEC DR to REGATTA DR - 54853	3	Preventative
2026	OAK ARBOR DR-3800 from A06128 to KIMBALLDALE DR - 54656	3	Preventative
2026	OLD COLONY RD-3400 from OLD COLONY RD to FOUNTAINHEAD LN - 60000	3	Preventative
2026	OLD OX RD-5700 from WAGON WHEELS TRL to CARAVAN TRL - 42824	3	Preventative
2026	PIERCE ST-2700 from ENGLE AVE to GLENFIELD AVE - 53307	3	Preventative
2026	PLEASANT RIDGE DR-5500 from SHADOW LN to NUPINE LN - 55515	3	Preventative
2026	PLEASANT RIDGE DR-5600 from NUPINE LN to ROSALIE DR - 54633	3	Preventative
2026	PLEASANT RIDGE DR-5700 from ROSALIE DR to W RED BIRD LN - 55794	3	Preventative
2026	PYKA DR-3800 from CROW CREEK DR to BRIDAL WREATH LN - 54531	3	Preventative
2026	PYKA DR-3900 from BRIDAL WREATH LN to PYKA DR - 54671	3	Preventative
2026	RADAR WAY-5900 from STILLWELL BLVD to S ARMY AVE - 50756	3	Preventative
2026	RANCHERO LN-5000 from DUNCANVILLE RD to MONETA LN - 54939	3	Maintenance
2026	RANCHERO LN-5400 from MONETA LN to LANTERN LN - 54941	3	Preventative
2026	REYNOLDSTON LN-2000 from MEADOW VALLEY LN to MARBLEHEAD DR - 66492	3	Preventative
2026	RIO GRANDE AVE-3500 from RIO GRANDE AVE to BLUE RIDGE BLVD - 53633	3	Preventative
2026	ROCK CANYON TRL-6500 from WOLF CREEK TRL to MEDALIST DR - 56012	3	Preventative
2026	S FRANKLIN ST-3200 from W Kiest BLVD to DELMAC DR - 53649	3	Preventative
2026	S LEDBETTER DR-3900 from CRYSTAL LAKE BLVD to TYRONE DR - 54756	3	Preventative

City of Dallas Five-Year Infrastructure Management Program (IMP) FY 2024 - FY 2028

Appendix B

Plan Year	Project Section	GIS Council District	Treatment
2026	S MARSALIS AVE-5500 from CALCUTTA DR to PENGUIN DR - 55484	3	Preventative
2026	S MARSALIS AVE-5700 from SCOTTSBORO LN to A11703 - 55451	3	Preventative
2026	S POLK ST-6600 from MEDALIST DR to GOLDEN TROPHY DR - 56072	3	Maintenance
2026	S WESTMORELAND RD-3200 from W Kiest BLVD to SILVERWOOD LN - 53962	3	Preventative
2026	S WESTMORELAND RD-4200 from WILLOW CREST LN to W LEDBETTER DR - 54765	3	Preventative
2026	SARAH DR-6600 from OTOMI ST to W CAMP WISDOM RD - 56102	3	Preventative
2026	SE 14TH ST-1000 from SKYLINE RD to EOP - 51710	3	Preventative
2026	SERENADE LN-1400 from SINGING HILLS DR to WAGON WHEELS TRL - 66552	3	Preventative
2026	SHADOW LN-6300 from EOP to CLIFF HAVEN DR - 55248	3	Preventative
2026	SHADY HOLLOW LN-4000 from PICTURELINE DR to KIMBALLDALE DR - 54570	3	Preventative
2026	SHADYMEADOW DR-6800 from FERNCLIFF TRL to RIDGEGATE DR - 55773	3	Preventative
2026	SILVERWOOD LN-3300 from SPRUCE VALLEY LN to S WESTMORELAND RD - 54173	3	Preventative
2026	SILVERWOOD LN-3400 from SPRINGWOOD LN to SILVERWOOD PL - 54122	3	Preventative
2026	SONGWOOD DR-6100 from BLUE MOON DR to LAZY RIVER DR - 66568	3	Preventative
2026	SOUTHWOOD DR-2400 from S HAMPTON RD to S FRANKLIN ST - 53201	3	Preventative
2026	SOUTHWOOD DR-2500 from S FRANKLIN ST to WAYLAND DR - 60220	3	Preventative
2026	UNIVERSITY HILLS BLVD-5800 from GLEN PARK DR to E RED BIRD LN - 55726	3	Maintenance
2026	UNIVERSITY HILLS BLVD-6000 from E RED BIRD LN to SINGING HILLS DR - 55383	3	Maintenance
2026	W CAMP WISDOM RD-4000 from AMERICAN WAY to INDEPENDENCE DR - 55637	3	Preventative
2026	W CAMP WISDOM RD-4300 from INDEPENDENCE DR to S COCKRELL HILL RD - 56144	3	Preventative
2026	W CAMP WISDOM RD-6900 from CLARK RD to CLARKRIDGE DR - 67753	3	Preventative
2026	W FIVE MILE PKWY-2500 from W Kiest BLVD to A06040 - 53740	3	Preventative
2026	W ILLINOIS AVE-4100 from VALLERIA DR to ANDREWS ST - 61056	3	Maintenance
2026	W Kiest BLVD-4600 from MORSE DR to S WALTON WALKER BLVD - 62848	3	Preventative
2026	W RED BIRD LN-6500 from PLEASANT RIDGE DR to KIWANIS RD - 55027	3	Preventative
2026	WAGON WHEELS TRL-1500 from AUTUMN LEAVES TRL to SERENADE LN - 40290	3	Maintenance
2026	WHITEWOOD DR-2700 from WAYLAND DR to CEDARHURST DR - 60212	3	Preventative
2026	51ST ST-3400 from WADSWORTH DR to MARJORIE AVE - 38828	4	Preventative
2026	ALABAMA AVE-2100 from EOP to E MONTANA AVE - 60833	4	Preventative
2026	ALABAMA AVE-2200 from E MONTANA AVE to E ILLINOIS AVE - 60739	4	Preventative
2026	ALABAMA AVE-2700 from E HOBSON AVE to E SANER AVE - 61330	4	Preventative
2026	ALASKA AVE-1500 from EDGEMONT AVE to VERMONT AVE - 66978	4	Preventative
2026	ALEX ST-2800 from EOP to CHILDERS ST - 44444	4	Preventative
2026	ALEX ST-2900 from CHILDERS ST to NOLEN ST - 44443	4	Preventative
2026	ALSBUARY ST-3700 from VANDERVORT DR to MARFA AVE - 37682	4	Preventative
2026	APPIAN WAY-500 from MICHIGAN AVE to ALASKA AVE - 52162	4	Preventative
2026	AREBA ST-2100 from HUTCHINS RD to BONNIE VIEW RD - 36662	4	Preventative

City of Dallas Five-Year Infrastructure Management Program (IMP)

FY 2024 - FY 2028

Appendix B

Plan Year	Project Section	GIS Council District	Treatment
2026	AREBA ST-2200 from BONNIE VIEW RD to SIGNET ST - 36360	4	Preventative
2026	ARMOR DR-3700 from AROCHA DR to ALSBURY ST - 37681	4	Preventative
2026	ASPERMONT AVE-1200 from KUSHLA AVE to MALDEN LN - 54663	4	Preventative
2026	AVENUE J-300 from E 11TH ST to CHILDS ST - 43658	4	Preventative
2026	AVENUE L-400 from AVENUE L to AVENUE L - 43842	4	Preventative
2026	AVENUE L-500 from AVENUE L to CHILDS ST - 43843	4	Preventative
2026	BALCH DR-4200 from WILHURT AVE to LINFIELD RD - 37616	4	Preventative
2026	BEAUCHAMP ST-3200 from BALCH DR to E ILLINOIS AVE - 37844	4	Preventative
2026	BIGLOW ST-3100 from E KIEST BLVD to OVERHILL LN - 52976	4	Preventative
2026	BIGLOW ST-3600 from E OVERTON RD to MARFA AVE - 38565	4	Preventative
2026	BOW AND ARROW DR-500 from MORNING SPRINGS TRL to EARLY DAWN TRL - 54388	4	Preventative
2026	BOW AND ARROW DR-600 from EARLY DAWN TRL to MORNING DEW TRL - 54411	4	Preventative
2026	BRITTON AVE-2100 from E WOODIN BLVD to E MONTANA AVE - 60817	4	Preventative
2026	BRIXEY DR-4600 from 51ST ST to KRISTEN DR - 38934	4	Preventative
2026	BROOKHAVEN DR-1700 from GRANGER ST to BECKLEYWOOD BLVD - 52358	4	Preventative
2026	BROOKHAVEN DR-2200 from W MONTANA AVE to W ILLINOIS AVE - 57814	4	Preventative
2026	BROOKHAVEN DR-2400 from W OHIO AVE to EOP - 57815	4	Preventative
2026	BROOKWOOD DR-1000 from CHANNING CIR to S POLK RAMP - 54828	4	Preventative
2026	CADILLAC DR-2600 from PACKARD ST to LA SALLE DR - 44413	4	Preventative
2026	CADILLAC DR-2700 from LA SALLE DR to PONTIAC AVE - 44412	4	Preventative
2026	CARDINAL DR-3400 from KELLOGG AVE to LEA CREST DR - 38197	4	Preventative
2026	CAREY ST-400 from COMPTON ST to DOYLE AVE - 50842	4	Preventative
2026	CHILDERS ST-1200 from MCGOWAN ST to ALEX ST - 36233	4	Preventative
2026	CHILDS ST-2200 from AVENUE G to AVENUE I - 36006	4	Preventative
2026	CONWAY ST-4300 from CONWAY ST to VILLAGE FAIR DR - 68875	4	Preventative
2026	CONWAY ST-4500 from VILLAGE FAIR DR to W LEDBETTER DR - 54985	4	Preventative
2026	CRANFILL DR-4900 from E LEDBETTER DR to GREAT TRINITY FOREST WAY - 39191	4	Preventative
2026	CREST AVE-2700 from HARBOR RD to E SANER AVE - 61842	4	Preventative
2026	CUSTER DR-2100 from EASTER AVE to GLADEWATER RD - 39073	4	Preventative
2026	E ELMORE AVE-500 from MICHIGAN AVE to ALASKA AVE - 61754	4	Preventative
2026	E ELMORE AVE-900 from IDAHO AVE to S EWING AVE - 61745	4	Preventative
2026	E GROVER C WASHINGTON AVE-200 from SEEVERS AVE to RAMSEY AVE - 61773	4	Preventative
2026	E HOBSON AVE-300 from RAMSEY AVE to ARIZONA AVE - 60641	4	Preventative
2026	E HOBSON AVE-600 from ALASKA AVE to S MARSALIS AVE - 62132	4	Preventative
2026	E ILLINOIS AVE-3300 from BEAUCHAMP ST to HUMPHREY DR - 37433	4	Preventative
2026	E ILLINOIS AVE-3400 from HUMPHREY DR to FORDHAM RD - 41710	4	Maintenance
2026	E KIEST BLVD-2200 from E ILLINOIS AVE to E ILLINOIS AVE - 37587	4	Preventative
2026	E LEDBETTER DR-3500 from VANDERVORT DR to KOLLOCH DR - 39034	4	Preventative
2026	E LOUISIANA AVE-300 from RAMSEY AVE to ALABAMA AVE - 52140	4	Preventative
2026	E MONTANA AVE-300 from RAMSEY AVE to ALABAMA AVE - 60838	4	Preventative
2026	E OHIO AVE-1100 from HARLANDALE AVE to FERNWOOD AVE - 61651	4	Preventative

City of Dallas Five-Year Infrastructure Management Program (IMP) FY 2024 - FY 2028

Appendix B

Plan Year	Project Section	GIS Council District	Treatment
2026	E PENTAGON PKWY-1300 from OWEGA AVE to YEWPON AVE - 54625	4	Preventative
2026	E PERRYTON DR-3000 from W SANER AVE to CASINO DR - 64852	4	Preventative
2026	E PERRYTON DR-3400 from GRAYSON DR to S EDGEFIELD AVE - 62807	4	Preventative
2026	E WACO AVE-1500 from GALLOWAY AVE to RENNER DR - 51362	4	Preventative
2026	EADS AVE-700 from SABINE ST to COMAL ST - 49062	4	Preventative
2026	EISENHOWER DR-3000 from HALSEY ST to BRODIE ST - 53692	4	Preventative
2026	EXETER AVE-1200 from KUSHLA AVE to MALDEN LN - 54338	4	Preventative
2026	FERNWOOD AVE-2000 from E LOUISIANA AVE to E WOODIN BLVD - 60897	4	Preventative
2026	FERNWOOD AVE-4100 from FORDHAM RD to EXETER AVE - 54416	4	Preventative
2026	FERNWOOD AVE-4300 from ANN ARBOR AVE to WAWEENOC AVE - 39469	4	Preventative
2026	FERNWOOD AVE-700 from GRANT ST to CLAUDE ST - 51304	4	Preventative
2026	FITZSIMMONS DR-4200 from SUMMIT RIDGE DR to VANETTE LN - 54449	4	Preventative
2026	FORDHAM RD-1300 from MALDEN LN to KOSTNER AVE - 54527	4	Preventative
2026	FORDHAM RD-1500 from RAMONA AVE to FRIO DR - 64293	4	Preventative
2026	FORDHAM RD-3700 from ALSBURY ST to KOLLOCH DR - 37196	4	Preventative
2026	FORDHAM RD-3800 from KOLLOCH DR to EOP - 37116	4	Preventative
2026	FOX HILL LN-5900 from STILLMEADOW RD to GLEN OAKS BLVD - 55532	4	Preventative
2026	FRIO DR-3700 from MARFA AVE to HUDSPETH AVE - 64084	4	Preventative
2026	FRIO DR-4700 from ATLAS DR to ADELAIDE DR - 64196	4	Preventative
2026	GARRISON ST-3500 from E OVERTON RD to MARFA AVE - 38408	4	Preventative
2026	GARZA AVE-1300 from HUDSPETH AVE to DE KALB AVE - 54481	4	Preventative
2026	GENOA AVE-700 from MARYLAND AVE to S EWING AVE - 51472	4	Preventative
2026	GEORGIA AVE-100 from S BECKLEY AVE to SEEVERS AVE - 52471	4	Preventative
2026	GEORGIA AVE-500 from MICHIGAN AVE to ALASKA AVE - 52556	4	Preventative
2026	GLENFIELD AVE-1600 from TENNESSEE AVE to RUGGED DR - 53168	4	Preventative
2026	GLENFIELD AVE-1700 from RUGGED DR to S WAVERLY DR - 64735	4	Preventative
2026	GLENFIELD AVE-2100 from S MONTREAL AVE to FAKES DR - 52908	4	Preventative
2026	GRACELAND AVE-1100 from UTAH AVE to NEBRASKA AVE - 53893	4	Preventative
2026	GRANT ST-1200 from GRANT ST to S DENLEY DR - 51068	4	Preventative
2026	GREEN COVE LN-500 from HAYWOOD PKWY to LONE OAK DR - 59849	4	Preventative
2026	GREENSPAN AVE-5900 from BURRELL DR to W LAURELAND RD - 55847	4	Maintenance
2026	HALE BLVD-4100 from FORDHAM RD to CUSTER DR - 38818	4	Preventative
2026	HAMMERKING RD-100 from S R L THORNTON SERV W to EOP - 68644	4	Maintenance
2026	HARBOR RD-1500 from CREST AVE to E ATOLL DR - 61664	4	Preventative
2026	HAVENDON CIR-700 from E BROOKLYN AVE to E PEMBROKE AVE - 51338	4	Preventative
2026	HAYWOOD PKWY-4800 from GREEN COVE LN to GREEN RIDGE RD - 55097	4	Preventative
2026	HIGHLAND OAKS DR-800 from OAK TRL to WOODSTOCK DR - 66407	4	Preventative
2026	HOLLIDAY RD-3600 from EBBTIDE LN to HOLLIDAY CT - 54383	4	Preventative
2026	HUDSPETH AVE-2400 from GARRISON ST to CARDINAL DR - 43951	4	Preventative
2026	IDAHO AVE-3400 from HOLDEN AVE to E OVERTON RD - 59860	4	Preventative
2026	IOWA AVE-1500 from BRUCK AVE to S CORINTH ST RD - 51720	4	Preventative
2026	IOWA AVE-200 from SEEVERS AVE to RAMSEY AVE - 52118	4	Preventative
2026	IOWA AVE-800 from MARYLAND AVE to IDAHO AVE - 61482	4	Preventative

City of Dallas Five-Year Infrastructure Management Program (IMP) FY 2024 - FY 2028

Appendix B

Plan Year	Project Section	GIS Council District	Treatment
2026	KINGSLEY DR-1700 from FRIO DR to BURNSIDE AVE - 64121	4	Preventative
2026	KINGSLEY DR-1800 from BURNSIDE AVE to BARTLETT AVE - 39986	4	Preventative
2026	KINGSLEY DR-1900 from BARTLETT AVE to S DENLEY DR - 39668	4	Preventative
2026	KUSHLA AVE-3700 from GARZA AVE to GRINNELL ST - 54158	4	Preventative
2026	KUSHLA AVE-4200 from EXETER AVE to ANN ARBOR AVE - 54238	4	Preventative
2026	LEA CREST DR-2000 from LEA CREST DR to BIGLOW ST - 65920	4	Preventative
2026	LEA CREST DR-2600 from CARDINAL DR to SUNNYVALE ST - 38196	4	Preventative
2026	MALDEN LN-4200 from EXETER AVE to ANN ARBOR AVE - 54586	4	Preventative
2026	MALLORY DR-3400 from VANDERVORT DR to KOLLOCH DR - 37754	4	Preventative
2026	MALLORY DR-3500 from KOLLOCH DR to EOP - 38342	4	Preventative
2026	MARJORIE AVE-2500 from GARRISON ST to CORRIGAN AVE - 66386	4	Preventative
2026	MARJORIE AVE-2700 from CORRIGAN AVE to CL VEASEY BLVD - 39237	4	Preventative
2026	MARYLAND AVE-4500 from SLEETH ST to MENTOR AVE - 54891	4	Preventative
2026	MENTOR AVE-1300 from DE KALB AVE to STROBEL AVE - 59775	4	Preventative
2026	MICHIGAN AVE-1800 from IOWA AVE to GEORGIA AVE - 52525	4	Preventative
2026	MISTY GLEN LN-700 from WEEHAVEN DR to OAK TRL - 55099	4	Preventative
2026	N ATOLL DR-1400 from S LANCASTER RD to CREST AVE - 61762	4	Preventative
2026	N ATOLL DR-1500 from CREST AVE to E ATOLL DR - 60688	4	Preventative
2026	OAK FOREST DR-600 from GREEN CASTLE DR to OAK TRL - 54984	4	Preventative
2026	OAK FOREST DR-900 from OAK FOREST DR to WOODSTOCK DR - 66406	4	Preventative
2026	OAK PARK DR-500 from HAYWOOD PKWY to MISTY GLEN LN - 54992	4	Preventative
2026	OAK TRL-4900 from MISTY GLEN LN to GREEN COVE LN - 55055	4	Preventative
2026	OAK TRL-5000 from GREEN COVE LN to TOWN CREEK DR - 55367	4	Preventative
2026	ORIAL AVE-2400 from GUTHRIE ST to W GROVER C WASHINGTON AVE - 52964	4	Preventative
2026	OVERTON CT-3400 from E OVERTON RD to HUMPHREY DR - 44768	4	Preventative
2026	OVERTON CT-3500 from HUMPHREY DR to VANDERVORT DR - 37173	4	Preventative
2026	OVERTON CT-4000 from COTTON LN to JULIUS SCHEPPS SERV W - 37647	4	Maintenance
2026	OVID AVE-3800 from RUBENS DR to CHERYL LN - 54653	4	Preventative
2026	OWEGA AVE-1600 from FRIO DR to FRIO DR - 64136	4	Preventative
2026	PACKARD ST-700 from MORRELL AVE to CADILLAC DR - 45371	4	Preventative
2026	PROSPERITY AVE-2800 from PROSPERITY AVE to PROSPERITY AVE - 67130	4	Preventative
2026	PROSPERITY AVE-3600 from VANDERVORT DR to ALSBURY ST - 37139	4	Preventative
2026	PROSPERITY AVE-3700 from ALSBURY ST to KOLLOCH DR - 37709	4	Preventative
2026	RAMSEY AVE-2200 from E MONTANA AVE to E ILLINOIS AVE - 61621	4	Preventative
2026	RECTOR ST-2700 from E KIEST BLVD to EOP - 36379	4	Preventative
2026	RUBENS DR-2100 from RUGGED DR to OVID AVE - 54406	4	Preventative
2026	RUGGED DR-3300 from GRAYSON DR to W KIEST BLVD - 53255	4	Preventative
2026	S CORINTH ST RD-300 from AVENUE D to AVENUE B - 50563	4	Preventative
2026	S DENLEY DR-2100 from E WOODIN BLVD to S LANCASTER RD - 52256	4	Preventative
2026	S DENLEY DR-600 from GLIDDEN ST to GRANT ST - 50950	4	Preventative
2026	S DENLEY DR-700 from GRANT ST to CLAUDE ST - 50984	4	Preventative
2026	S EWING AVE-400 from E 12TH ST to VIOLA ST - 50782	4	Maintenance

City of Dallas Five-Year Infrastructure Management Program (IMP) FY 2024 - FY 2028

Appendix B

Plan Year	Project Section	GIS Council District	Treatment
2026	S LLEWELLYN AVE-2800 from W SANER AVE to RYAN RD - 53324	4	Preventative
2026	S MARSALIS AVE-3300 from GRACELAND AVE to HOLDEN AVE - 62519	4	Maintenance
2026	S MARSALIS AVE-4300 from VANETTE LN to ANN ARBOR AVE - 62495	4	Maintenance
2026	S MARSALIS AVE-4500 from SLEETH ST to MENTOR AVE - 61688	4	Preventative
2026	S ZANG BLVD-2000 from W LOUISIANA AVE to WYNNEWOOD VILLAGE SC CTR - 52542	4	Maintenance
2026	S ZANG BLVD-2600 from W ELMORE AVE to SHORTLAND DR - 53346	4	Maintenance
2026	SANE ST-1100 from DALVIEW AVE to DICEMAN AVE - 36817	4	Preventative
2026	SAVOY ST-1600 from TENNESSEE AVE to RUGGED DR - 53184	4	Preventative
2026	SAVOY ST-1700 from RUGGED DR to S MONTREAL AVE - 64746	4	Preventative
2026	SHADOW WOOD DR-2900 from W SANER AVE to GARAPAN DR - 53545	4	Preventative
2026	SHADOW WOOD DR-3000 from GARAPAN DR to S POLK ST - 53160	4	Preventative
2026	SHADOW WOOD DR-3100 from S POLK ST to OBANNON DR - 53691	4	Preventative
2026	SIGNET ST-1000 from ROBERTA ST to AREBA ST - 36455	4	Preventative
2026	SOMERSET AVE-1900 from SURREY AVE to HUNTINGDON AVE - 36800	4	Preventative
2026	SONORA AVE-3900 from VOLGA AVE to FORDHAM RD - 38956	4	Preventative
2026	SOUTHERLAND AVE-1500 from E ILLINOIS AVE to BELKNAP AVE - 52851	4	Preventative
2026	SOUTHERLAND AVE-2600 from ARROW RD to E KIEST BLVD - 42669	4	Preventative
2026	SPRINGVIEW AVE-3300 from BEAUCHAMP ST to FORDHAM RD - 37957	4	Preventative
2026	STOVALL DR-2200 from EASTER AVE to GARRISON ST - 43739	4	Preventative
2026	SUN VALLEY DR-3900 from EOP to HUCKLEBERRY CIR - 54472	4	Preventative
2026	SUN VALLEY DR-4000 from HUCKLEBERRY CIR to CHARLEMAGNE DR - 54574	4	Preventative
2026	SUN VALLEY DR-4100 from CHARLEMAGNE DR to HUCKLEBERRY CIR - 67140	4	Preventative
2026	SUN VALLEY DR-4300 from HUCKLEBERRY CIR to ANN ARBOR AVE - 54820	4	Preventative
2026	SUNNYVALE ST-4100 from FORDHAM RD to CUSTER DR - 38641	4	Preventative
2026	TENNESSEE AVE-3200 from CASINO DR to GRAYSON DR - 64846	4	Preventative
2026	UTAH AVE-4400 from UTAH AVE to SLEETH ST - 66961	4	Preventative
2026	VANDERVORT DR-3700 from VANDERVORT DR to VANDERVORT DR - 67135	4	Preventative
2026	VERMONT AVE-1200 from CARSON ST to S DENLEY DR - 52095	4	Preventative
2026	W FIVE MILE PKWY-500 from KENWAY LN to TARRYALL DR - 54402	4	Preventative
2026	W GROVER C WASHINGTON AVE-100 from S BECKLEY AVE to ORIAL AVE - 52963	4	Preventative
2026	W ILLINOIS AVE-500 from S ZANG BLVD to LUDLOW DR - 53045	4	Maintenance
2026	W ILLINOIS AVE-800 from S VERNON AVE to S TYLER ST - 53054	4	Preventative
2026	W KIEST BLVD-900 from ARPEGE CIR to RYAN RD - 53917	4	Maintenance
2026	W OHIO AVE-300 from TOLUCA AVE to EOP - 52642	4	Preventative
2026	W SANER AVE-1100 from S POLK ST to W SANER AVE - 64823	4	Preventative
2026	W WOODIN BLVD-200 from ORIAL AVE to TOLUCA AVE - 52134	4	Preventative
2026	WAWEENOC AVE-1400 from STROBEL AVE to RAMONA AVE - 54279	4	Preventative
2026	WHITEDOVE DR-1600 from WINDCHIME DR to A11389 - 64887	4	Preventative
2026	WILHURT AVE-3500 from HUMPHREY DR to E ILLINOIS AVE - 38071	4	Preventative
2026	WINDCHIME DR-2000 from RUGGED DR to DRUID HILLS DR - 54604	4	Preventative

City of Dallas Five-Year Infrastructure Management Program (IMP)

FY 2024 - FY 2028

Appendix B

Plan Year	Project Section	GIS Council District	Treatment
2026	WOODSTOCK DR-4400 from HIGHLAND OAKS DR to GREEN CASTLE DR - 55000	4	Preventative
2026	WOODSTOCK DR-4500 from GREEN CASTLE DR to OAK PARK DR - 54783	4	Preventative
2026	ALGONQUIN DR-1400 from EOP to MUSKOGEE DR - 36137	5	Preventative
2026	ANGUS DR-700 from EOP to RYLIE CREST DR - 38366	5	Preventative
2026	ANTOINETTE ST-7600 from GREENHAVEN DR to HILLBURN DR - 37831	5	Preventative
2026	AVA LN-2700 from ECCLES DR to PIEDMONT DR - 34450	5	Preventative
2026	BLUEBERRY BLVD-700 from ODOM DR to EDEN VALLEY LN - 36946	5	Preventative
2026	BLUEBERRY BLVD-800 from EDEN VALLEY LN to WADLINGTON AVE - 36953	5	Preventative
2026	BRIDGES ST-300 from EOP to BIRCH ST - 36553	5	Preventative
2026	BRUTON RD-7000 from N JIM MILLER RD to JOAN DR - 35500	5	Preventative
2026	BRUTON RD-8100 from S BUCKNER BLVD to LOLITA DR - 34979	5	Preventative
2026	BRUTON RD-8300 from PLEASANT DR to MCCUTCHEON LN - 35490	5	Preventative
2026	CARDELLA AVE-8700 from ODENEAL ST to BLUEBERRY BLVD - 36857	5	Preventative
2026	CARDELLA AVE-8800 from BLUEBERRY BLVD to N PRAIRIE CREEK RD - 66799	5	Preventative
2026	CARY AVE-5800 from HUNNICUT RD to EOP - 32158	5	Preventative
2026	CATSKILL ST-10800 from PEBBLEWOOD DR to CHEYENNE RD - 35659	5	Preventative
2026	CHARLES CT-7200 from CELESTE DR to HOUGHTON RD - 42835	5	Preventative
2026	CHEYENNE RD-1000 from ADDIE RD to LEEPER DR - 36866	5	Maintenance
2026	CHEYENNE RD-1700 from MARTIN ST to ROCKSTONE DR - 35895	5	Preventative
2026	CHEYENNE RD-500 from ELAM RD to SILVER MEADOW DR - 43560	5	Maintenance
2026	CUSHING DR-9900 from LEGACY DR to A06809 - 38431	5	Preventative
2026	DAY ST-6700 from DONNA DR to WILKES AVE - 33147	5	Preventative
2026	DELL GARDEN AVE-7900 from ROSE GARDEN AVE to GARDENVIEW DR - 36328	5	Preventative
2026	DELL GARDEN AVE-8100 from S BUCKNER BLVD to EOP - 36548	5	Preventative
2026	DONNA DR-4300 from PETAIN AVE to LOVETT AVE - 32772	5	Preventative
2026	EAST SHORE DR-1700 from FROSTWOOD ST to DALE GLADE DR - 35913	5	Preventative
2026	EDEN VALLEY LN-8300 from PLEASANT DR to MANHATTAN DR - 37079	5	Preventative
2026	FREDDIE ST-300 from REDKEY ST to BIRCH ST - 37589	5	Preventative
2026	FREDDIE ST-400 from BIRCH ST to ELAM RD - 37684	5	Preventative
2026	FROSTWOOD ST-9400 from EAST SHORE DR to BLUE MEADOW ST - 35404	5	Preventative
2026	GARDENVIEW DR-1200 from LOMA GARDEN AVE to LAKE JUNE RD - 36599	5	Preventative
2026	GLOVER PASS-3100 from CHRISTENSEN DR to ETHEL DR - 33934	5	Preventative
2026	GLOVER PASS-3600 from WOFFORD DR to BISBEE DR - 33440	5	Preventative
2026	GREENDALE DR-2000 from DONNYBROOK LN to BRUTON RD - 35454	5	Preventative
2026	GROVE OAKS BLVD-9600 from N ST AUGUSTINE DR to MILL VALLEY LN - 37199	5	Preventative
2026	HARVEST RD-10300 from S TREGO CT to S PLEASANT WOODS DR - 38203	5	Preventative
2026	HAVERHILL LN-500 from ELAM RD to EOP - 66809	5	Preventative
2026	HAYMARKET RD-900 from STINSON ST to CALMAR ST - 38853	5	Maintenance
2026	HAZEL RD-7600 from CARBONA DR to FRANWOOD DR - 36695	5	Preventative
2026	HILLBURN DR-600 from DASCH ST to JACOBIE BLVD - 37135	5	Preventative
2026	HODDE ST-6300 from ELKHART AVE to BETHPAGE AVE - 37351	5	Preventative
2026	HOMEPLACE DR-9300 from SUNBURST DR to N ST AUGUSTINE DR - 37083	5	Preventative

City of Dallas Five-Year Infrastructure Management Program (IMP) FY 2024 - FY 2028

Appendix B

Plan Year	Project Section	GIS Council District	Treatment
2026	HUME DR-8100 from S BUCKNER BLVD to LOLITA DR - 33965	5	Preventative
2026	HUNNICUT RD-6700 from CHURCHILL AVE to CARY AVE - 31820	5	Preventative
2026	IRIS DR-10900 from S ACRES DR to EOP - 38043	5	Maintenance
2026	JENNIE LEE CIR-8900 from JENNIE LEE LN to EOP - 34910	5	Preventative
2026	JONELLE AVE-800 from JEANE ST to GODFREY AVE - 36186	5	Preventative
2026	LAKE JUNE RD-6600 from SPRINGLAKE DR to LONSDALE AVE - 36389	5	Maintenance
2026	LAKE JUNE RD-7200 from CELESTE DR to HOUGHTON RD - 35886	5	Preventative
2026	LAKE JUNE RD-7300 from HOUGHTON RD to EOP - 84176	5	Preventative
2026	LATTA ST-6600 from LATTA ST to DONNA DR - 43609	5	Preventative
2026	LIMESTONE DR-10400 from CHELMSFORD DR to LEROY RD - 35556	5	Preventative
2026	LIMESTONE DR-10900 from CHEYENNE RD to EOP - 35340	5	Maintenance
2026	LOMA GARDEN AVE-7900 from ROSE GARDEN AVE to GARDENVIEW DR - 36601	5	Preventative
2026	LOMA GARDEN AVE-8000 from GARDENVIEW DR to S BUCKNER BLVD - 36596	5	Preventative
2026	LOVETT AVE-6500 from ACADEMY DR to DONNA DR - 32105	5	Preventative
2026	LUCY ST-6800 from WOODMONT DR to HILLMONT DR - 36921	5	Preventative
2026	MADRAS DR-8300 from JERAN DR to MANHATTAN DR - 37069	5	Preventative
2026	MARVEL DR-8200 from MARVEL DR to PLEASANT DR - 37365	5	Preventative
2026	MARY DAN DR-7400 from EOP to HILLBURN DR - 66762	5	Preventative
2026	MILITARY PKWY-6700 from DONNA DR to WILKES AVE - 32974	5	Maintenance
2026	MILITARY SERV N-6100 from ELMIRA ST to LASCA ST - 32648	5	Preventative
2026	MILITARY SERV N-6900 from GROVER DR to N JIM MILLER RD - 42809	5	Preventative
2026	MILITARY SERV N-8100 from S BUCKNER BLVD to MILITARY PKWY - 33461	5	Preventative
2026	MINOCO DR-2900 from BEARDEN LN to SCYENE RD - 34508	5	Preventative
2026	MIRROR LAKE DR-500 from SILVER FALLS BLVD to C F HAWN SERV N - 38560	5	Preventative
2026	MODESTO DR-2800 from BLOSSOM LN to EOP - 33843	5	Preventative
2026	N JIM MILLER RD-2100 from BRUTON RD to N JIM MILLER RD - 82921	5	Preventative
2026	N JIM MILLER RD-3000 from SCYENE RD to TAYLOE ST - 34262	5	Preventative
2026	N JIM MILLER RD-3500 from DAY ST to WOFFORD DR - 43112	5	Preventative
2026	N NORVELL DR-8200 from NORVELL DR to PLEASANT DR - 33616	5	Preventative
2026	N PRAIRIE CREEK RD-2300 from RIVERWAY DR to BENTHAM CT - 35086	5	Preventative
2026	N TREGO CT-200 from GROVE OAKS BLVD to CASNETT DR - 36991	5	Preventative
2026	NORVELL DR-8100 from S BUCKNER BLVD to N NORVELL DR - 67091	5	Preventative
2026	OAK GATE LN-9900 from ALGONQUIN DR to N MASTERS DR - 35836	5	Preventative
2026	OAK RIDGE DR-1300 from LAKE JUNE RD to WOODCASTLE DR - 36575	5	Preventative
2026	ODENEAL ST-500 from CEDARCLIFF DR to ELAM HEIGHTS DR - 37153	5	Preventative
2026	OLD JAMESTOWN AVE-1300 from A11294 to CYMBAL DR - 36223	5	Preventative
2026	OLD MILL LN-400 from FOSTORIA DR to C F HAWN SERV N - 38160	5	Preventative
2026	OLD SEAGOVILLE RD-9900 from LEGACY DR to SEPTEMBER LN - 38008	5	Preventative
2026	OVERLOOK DR-6700 from DONNA DR to WILKES AVE - 33004	5	Preventative
2026	PETAINE AVE-6300 from HILLTOP ST to FAIR VISTA DR - 32376	5	Preventative
2026	PETAINE AVE-6400 from FAIR VISTA DR to ACADEMY DR - 32683	5	Preventative

City of Dallas Five-Year Infrastructure Management Program (IMP) FY 2024 - FY 2028

Appendix B

Plan Year	Project Section	GIS Council District	Treatment
2026	PLEASANT DR-100 from C F HAWN SERV N to REDKEY ST - 37779	5	Preventative
2026	PLEASANT DR-2700 from RICARDO DR to SCYENE RD - 41164	5	Preventative
2026	PLEASANT DR-3100 from SCYENE CIR to S NORVELL DR - 67089	5	Preventative
2026	PLEASANT HILLS DR-500 from ELAM RD to N PLEASANT WOODS DR - 43562	5	Preventative
2026	RED BUD DR-7400 from LOMAX DR to RED BUD DR - 66221	5	Preventative
2026	RILLA AVE-7700 from DASCH ST to HILLBURN DR - 37373	5	Preventative
2026	ROCKSTONE DR-10900 from CHEYENNE RD to EOP - 35575	5	Maintenance
2026	ROSE GARDEN AVE-800 from ROSEMONT RD to ROSE GARDEN AVE - 66752	5	Preventative
2026	ROSE GARDEN AVE-900 from ROSE GARDEN AVE to DELL GARDEN AVE - 66753	5	Preventative
2026	RYLIE CREST DR-10800 from ANGUS DR to S ACRES DR - 38365	5	Preventative
2026	RYLIE CREST DR-11000 from HAYMARKET RD to EDGEWORTH DR - 38944	5	Maintenance
2026	S NACHITA DR-100 from N NACHITA DR to ANACONDA DR - 38084	5	Preventative
2026	S NORVELL DR-8200 from N NORVELL DR to PLEASANT DR - 33514	5	Preventative
2026	SAN LEON AVE-9600 from N ST AUGUSTINE DR to ALGONQUIN DR - 66829	5	Preventative
2026	SAN MARINO AVE-8500 from TURIN DR to LA PAZ DR - 38256	5	Preventative
2026	SARAH LEE DR-6100 from PEMBERTON HILL RD to SARAH LEE DR - 36775	5	Preventative
2026	SCOTTSDALE DR-4100 from CARR ST to EOP - 32591	5	Preventative
2026	SCYENE RD-8400 from DON ST to INDIANOLA ST - 34247	5	Preventative
2026	SECO BLVD-6800 from HIGHSPIRE DR to GILLETTE ST - 35407	5	Preventative
2026	SHAYNA CT-10500 from LEROY RD to EOP - 35393	5	Preventative
2026	SHAYNA DR-10100 from HYMIE CIR to N MASTERS DR - 35388	5	Preventative
2026	SHORTAL DR-2000 from HUTTIG AVE to BRUTON RD - 35024	5	Preventative
2026	SKINNER DR-5500 from SUNBEAM AVE to TUNE AVE - 35601	5	Preventative
2026	SLAY ST-8700 from ODENEAL ST to BLUEBERRY BLVD - 36635	5	Preventative
2026	SOUTHEAST DR-600 from C F HAWN SERV N to EOP - 37148	5	Preventative
2026	SUMAC CT-1000 from LANEYVALE AVE to A06842 - 36971	5	Preventative
2026	SUNBRIAR AVE-1000 from DENHAM ST to SARAH LEE DR - 36319	5	Preventative
2026	SUNNYDALE DR-10800 from POCONO TRL to CHEYENNE RD - 36090	5	Preventative
2026	TILLMAN ST-7500 from LAS CRUCES LN to HILLBURN DR - 35792	5	Preventative
2026	URBAN AVE-3600 from DAY ST to WOFFORD DR - 33373	5	Preventative
2026	WOODARD AVE-6900 from GROVER DR to N JIM MILLER RD - 43129	5	Preventative
2026	WOODMONT DR-600 from HODDE ST to LUCY ST - 37332	5	Preventative
2026	AKRON ST-2800 from MANILA RD to EOP - 48431	6	Preventative
2026	AMBASSADOR ROW-8400 from DIVIDEND DR to PROFIT DR - 21452	6	Preventative
2026	AMBASSADOR ROW-8900 from PROFIT DR to AMBASSADOR ROW - 27325	6	Preventative
2026	ANDY ST-1300 from BORGER ST to ANDY ST - 48317	6	Preventative
2026	ANGELINA DR-3300 from N WESTMORELAND RD to VINEYARD DR - 58760	6	Preventative
2026	ARVANA ST-9900 from CONSTANCE ST to VALLEY RIDGE RD - 19230	6	Preventative
2026	BATAAN ST-2700 from FABRICATION ST to AKRON ST - 48447	6	Preventative
2026	BEDFORD ST-500 from BATAAN ST to PARVIA AVE - 48097	6	Preventative
2026	BEDFORD ST-600 from PARVIA AVE to TOPEKA AVE - 48101	6	Preventative

City of Dallas Five-Year Infrastructure Management Program (IMP)

FY 2024 - FY 2028

Appendix B

Plan Year	Project Section	GIS Council District	Treatment
2026	BERNAL DR-4200 from GENTRY DR to TRAM DR - 47215	6	Preventative
2026	BERNAL DR-4300 from TRAM DR to PLUTO ST - 47113	6	Preventative
2026	BERNAL DR-5100 from TUMALO TRL to SINGLETON BLVD - 58717	6	Preventative
2026	BLUFFVIEW BLVD-4100 from AERO DR to W LOVERS LN - 20379	6	Preventative
2026	BOWMAN BLVD-9800 from PARK LN to CHIRENO ST - 19194	6	Preventative
2026	BROCKBANK CT-10700 from BROCKBANK CT to BROCKBANK DR - 17831	6	Preventative
2026	BRUNDRETTE ST-1900 from ITHACA ST to POLLARD ST - 62605	6	Preventative
2026	BUTTERNUT ST-5300 from IROQUOIS DR to KENESAW DR - 48482	6	Preventative
2026	CAILLET ST-7200 from W UNIVERSITY BLVD to LOCKSLEY AVE - 22823	6	Preventative
2026	CALIFORNIA CROSSING RD-1400 from EOP to LUNA RD - 19799	6	Preventative
2026	CALIFORNIA CROSSING RD-1900 from WILDWOOD DR to ALLRED ST - 19801	6	Maintenance
2026	CALIFORNIA CROSSING RD-2100 from ALLRED ST to W NORTHWEST HWY - 18858	6	Maintenance
2026	CARAWAY DR-11100 from SILVERTON DR to SATSUMA DR - 17393	6	Preventative
2026	CASTLE ST-1200 from FORT WORTH AVE to N EDGEFIELD AVE - 48865	6	Preventative
2026	CASTLE ST-1700 from NAVARO ST to VILBIG RD - 48228	6	Preventative
2026	CHANNEL DR-10500 from SEYMOUR DR to BROCKBANK DR - 18328	6	Preventative
2026	CHANNEL DR-10800 from ROYAL LN to DOTHAN LN - 17760	6	Preventative
2026	CHIRENO ST-9900 from BOWMAN BLVD to WALNUT HILL LN - 19108	6	Preventative
2026	CLYDEDALE DR-3300 from GERALDINE DR to COMMUNITY DR - 24479	6	Preventative
2026	COMMUNITY DR-3100 from TIMBERLINE DR to LANOUE DR - 24416	6	Maintenance
2026	CONNECTOR DR-2200 from TECHNOLOGY BLVD W to TECHNOLOGY BLVD E - 20019	6	Preventative
2026	COOMBSVILLE AVE-2800 from AKRON ST to SINGLETON BLVD - 62129	6	Preventative
2026	CORTEZ DR-3500 from LARGA DR to EL CENTRO DR - 24292	6	Preventative
2026	CORTEZ DR-3800 from MIXON DR to LENEL PL - 19557	6	Preventative
2026	CROSSMAN AVE-2400 from AMOS ST to MUNCIE AVE - 48372	6	Preventative
2026	CULCOURT ST-7600 from HOPKINS AVE to CULCOURT ST - 20419	6	Preventative
2026	DENNISON ST-2100 from N HAMPTON RD to GOLDMAN ST - 58739	6	Preventative
2026	DIVIDEND DR-800 from CHANCELLOR ROW to SOVEREIGN ROW - 45637	6	Preventative
2026	DIVIDEND DR-900 from SOVEREIGN ROW to AMBASSADOR ROW - 21354	6	Preventative
2026	DRAGON ST-800 from CONTINENTAL AVE to WICHITA ST - 59345	6	Preventative
2026	E COMSTOCK ST-100 from EOP to N BECKLEY AVE - 63615	6	Preventative
2026	EATON DR-3800 from MIXON DR to WEMDON DR - 21807	6	Preventative
2026	ESMALDA DR-2800 from BEDFORD ST to SINGLETON BLVD - 48063	6	Preventative
2026	ESMALDA DR-3700 from HOMELAND ST to MAGDELINE ST - 47471	6	Preventative
2026	EVANSTON AVE-2200 from POLLARD ST to W COMMERCE ST - 48310	6	Preventative
2026	EXPRESS ST-100 from LEVEE ST to IRVING BLVD - 47030	6	Preventative
2026	FLOWERDALE LN-2900 from BROCKBANK DR to COOGAN DR - 21831	6	Preventative
2026	FORT WORTH AVE-1200 from N WINNETKA AVE to N EDGEFIELD AVE - 48233	6	Maintenance
2026	FORT WORTH AVE-500 from GUEST ST to EASTUS DR - 59300	6	Preventative
2026	FREEMOOD DR-2600 from SHADY TRL to HARRY HINES BLVD - 24619	6	Preventative
2026	GALLAGHER ST-1700 from NAVARO ST to VILBIG RD - 47129	6	Preventative
2026	GALLAGHER ST-3300 from N WESTMORELAND RD to FUREY ST - 60238	6	Preventative

City of Dallas Five-Year Infrastructure Management Program (IMP)

FY 2024 - FY 2028

Appendix B

Plan Year	Project Section	GIS Council District	Treatment
2026	GALLAGHER ST-3500 from FUREY ST to ESMALDA DR - 60260	6	Preventative
2026	GALLAGHER ST-800 from EOP to N WINNETKA AVE - 58849	6	Preventative
2026	GASPAR DR-3800 from MIXON DR to LENEL PL - 19524	6	Preventative
2026	GILMER ST-2500 from MUNCIE AVE to FABRICATION ST - 47878	6	Preventative
2026	GOODMAN ST-5500 from N TATUM AVE to ANDERSON AVE - 49290	6	Preventative
2026	GOODNIGHT LN-11000 from WALNUT HILL LN to SOUTHWELL RD - 18974	6	Preventative
2026	GOODNIGHT LN-11100 from SOUTHWELL RD to MERRELL RD - 18396	6	Maintenance
2026	GOVERNORS ROW-8700 from EMPIRE CENTRAL to PROFIT DR - 21329	6	Preventative
2026	HALE ST-5300 from N BAGLEY ST to N TILLERY AVE - 49488	6	Preventative
2026	HARBIN ST-300 from MAY ST to HASLETT ST - 48533	6	Preventative
2026	HOPKINS AVE-4700 from ROPER ST to LINWOOD AVE - 20403	6	Preventative
2026	INGERSOLL ST-3700 from HOMELAND ST to LEATH ST - 59954	6	Preventative
2026	KAYWOOD DR-7400 from KAYWOOD DR to LOCKSLEY AVE - 22825	6	Preventative
2026	KELTON DR-4500 from BRISTOL AVE to ROPER ST - 23579	6	Preventative
2026	KENDALE DR-3100 from TIMBERLINE DR to GERALDINE DR - 23799	6	Preventative
2026	KENDALE DR-3200 from GERALDINE DR to COMMUNITY DR - 24376	6	Preventative
2026	KINGBRIDGE ST-2700 from EOP to BEDFORD ST - 47823	6	Preventative
2026	LA JOYA DR-3500 from LARGA DR to EL CENTRO DR - 18800	6	Preventative
2026	LAKAWANA ST-4800 from QUEBEC ST to IRVING BLVD - 60982	6	Preventative
2026	LARGA DR-9300 from COMMUNITY DR to WEBB CHAPEL EXT - 24483	6	Preventative
2026	LARGA DR-9700 from HIDALGO DR to MANANA DR - 18801	6	Preventative
2026	LATHAM DR-2900 from BROCKBANK DR to CARAWAY DR - 17999	6	Preventative
2026	LATHAM DR-3000 from CARAWAY DR to CHANNEL DR - 17849	6	Preventative
2026	LENEL PL-9900 from WILLIAMSBURG RD to WALNUT HILL LN - 18809	6	Preventative
2026	LESLIE ST-100 from LEVEE ST to N RIVERFRONT BLVD - 47252	6	Preventative
2026	LEVEE ST-1100 from PITTSBURG ST to HOWELL ST - 47495	6	Preventative
2026	LOCKSLEY AVE-4900 from KENWELL ST to KAYWOOD DR - 20450	6	Preventative
2026	LOCKSLEY AVE-5100 from CAILLET ST to ROBIN RD - 20448	6	Preventative
2026	LU FIELD RD-2300 from GOODNIGHT LN to EMERALD ST - 17413	6	Preventative
2026	LUPO DR-1200 from VICKSBURG ST to GRETNA ST - 46313	6	Preventative
2026	MANANA DR-2000 from SPANGLER RD to NEWKIRK ST - 19286	6	Preventative
2026	MANANA DR-2200 from NEWKIRK ST to GOODNIGHT LN - 19126	6	Preventative
2026	MANANA DR-3500 from LARGA DR to EL CENTRO DR - 19354	6	Maintenance
2026	MARCH AVE-4500 from BRISTOL AVE to ROPER ST - 23585	6	Preventative
2026	MARKET CENTER BLVD-0 from N STEMMONS SERV W to N STEMMONS SERV E - 61022	6	Preventative
2026	MARKET CENTER BLVD-1700 from OAK LAWN AVE to TURTLE CREEK BLVD - 62228	6	Preventative
2026	MATHIS AVE-11300 from EOP to ROYAL LN - 18224	6	Preventative
2026	MAY ST-2400 from HARBIN ST to W COMMERCE ST - 59315	6	Preventative
2026	MCDANIEL DR-2000 from CHIPPEWA DR to QUARRY ST - 58052	6	Preventative
2026	MORRIS ST-1700 from NAVARO ST to VILBIG RD - 47751	6	Preventative
2026	MORTON ST-7200 from W UNIVERSITY BLVD to LOCKSLEY AVE - 23602	6	Preventative

City of Dallas Five-Year Infrastructure Management Program (IMP) FY 2024 - FY 2028

Appendix B

Plan Year	Project Section	GIS Council District	Treatment
2026	N DWIGHT AVE-600 from W DAVIS ST to HILDEBRAND ST - 49862	6	Preventative
2026	N HAMPTON RD-3300 from DENNISON ST to KRAFT ST - 59065	6	Preventative
2026	N TILLERY AVE-600 from W DAVIS ST to HILDEBRAND ST - 50064	6	Preventative
2026	NEWKIRK ST-11200 from EOP to JOE FIELD RD - 22077	6	Maintenance
2026	NEWKIRK ST-11400 from ROYAL LN to CROWN RD - 17637	6	Maintenance
2026	NEWMORE AVE-4500 from BRISTOL AVE to ROPER ST - 23577	6	Preventative
2026	NEWMORE AVE-4800 from LINWOOD AVE to KENWELL ST - 20390	6	Preventative
2026	NOMAS ST-3300 from N WESTMORELAND RD to FUREY ST - 60244	6	Preventative
2026	NORWOOD RD-5200 from HALIFAX ST to PREMIER ROW - 45729	6	Maintenance
2026	ODESSA ST-4100 from OTTAWA RD to EOP - 46877	6	Preventative
2026	PARK LN-3600 from ROCKDALE DR to MARSH LN - 19310	6	Preventative
2026	PARVIA AVE-2600 from MUNCIE AVE to FABRICATION ST - 47311	6	Preventative
2026	PAYNE ST-100 from LEVEE ST to N RIVERFRONT BLVD - 47537	6	Preventative
2026	PEORIA AVE-3000 from SINGLETON BLVD to PUEBLO ST - 60024	6	Preventative
2026	PERTH ST-2600 from EOP to HARRY HINES BLVD - 24634	6	Preventative
2026	PLUTO ST-3200 from PLUTO ST to PLUTO ST - 47652	6	Preventative
2026	POLLARD ST-800 from EVANSTON AVE to SYLVAN AVE - 48311	6	Preventative
2026	POWELL ST-300 from MAY ST to HASLETT ST - 48619	6	Preventative
2026	PRINGLE DR-4000 from BERNAL DR to CANADA DR - 60228	6	Preventative
2026	PROFIT DR-600 from DIPLOMACY ROW to DIRECTORS ROW - 45664	6	Preventative
2026	PROGRESSIVE DR-2200 from RUDER ST to CARTWRIGHT ST - 48139	6	Preventative
2026	PUEBLO ST-3300 from N WESTMORELAND RD to FUREY ST - 60242	6	Preventative
2026	PUGET ST-3200 from PUEBLO ST to DENNISON ST - 47952	6	Preventative
2026	PUGET ST-3300 from DENNISON ST to MORRIS ST - 47906	6	Preventative
2026	PUGET ST-3400 from MORRIS ST to GALLAGHER ST - 47764	6	Preventative
2026	READING ST-4800 from QUEBEC ST to IRVING BLVD - 60984	6	Preventative
2026	REGAL ROW-1100 from JOHN W CARPENTER SERV E to GOVERNORS ROW - 26043	6	Preventative
2026	ROUND TABLE DR-1200 from GOVERNORS ROW to KING ARTHUR DR - 25194	6	Preventative
2026	RUDER ST-2400 from RICHEY ST to DREW ST - 48508	6	Preventative
2026	RUPERT ST-4100 from ANGELINA DR to CANADA DR - 58621	6	Preventative
2026	RYAN RD-1800 from LUNA RD to EOP - 19302	6	Preventative
2026	S RIVERFRONT BLVD-100 from COMMERCE ST to REUNION BLVD - 84292	6	Maintenance
2026	S RIVERFRONT BLVD-300 from REUNION BLVD to S STEMMONS RAMP - 61556	6	Maintenance
2026	SATSUMA DR-2900 from DENNIS RD to CARAWAY DR - 17660	6	Preventative
2026	SATSUMA DR-3000 from CARAWAY DR to CHANNEL DR - 17658	6	Preventative
2026	SEALE ST-1500 from N MONTCLAIR AVE to NEAL ST - 45509	6	Preventative
2026	SEALE ST-700 from TOPEKA AVE to EVANSTON AVE - 48666	6	Preventative
2026	SEGUIN DR-3800 from COPPEDGE LN to DRESDEN DR - 21631	6	Preventative
2026	SHADY TRL-11300 from HARRY HINES BLVD to ROYAL LN - 22631	6	Preventative
2026	SHEILA LN-3300 from TIMBERLINE DR to LAKEFIELD BLVD - 24447	6	Preventative
2026	SINGLETON BLVD-5900 from JIM ST to N WALTON WALKER ACRD E - 58938	6	Maintenance

City of Dallas Five-Year Infrastructure Management Program (IMP) FY 2024 - FY 2028

Appendix B

Plan Year	Project Section	GIS Council District	Treatment
2026	TALLYHO LN-2200 from EOP to DOW CT - 48836	6	Preventative
2026	TECHNOLOGY BLVD E-10100 from TECHNOLOGY BLVD W to CONNECTOR DR - 25297	6	Preventative
2026	TECHNOLOGY BLVD W-10200 from CONNECTOR DR to HI TECH DR - 20013	6	Preventative
2026	TECHNOLOGY BLVD W-9900 from TECHNOLOGY BLVD E to CONNECTOR DR - 25101	6	Preventative
2026	TOPEKA AVE-2700 from FABRICATION ST to A17659 - 48069	6	Preventative
2026	TOPEKA AVE-2900 from BEDFORD ST to SINGLETON BLVD - 48102	6	Preventative
2026	TORONTO ST-300 from EOP to HERBERT ST - 48019	6	Preventative
2026	TORONTO ST-400 from HERBERT ST to EOP - 48018	6	Preventative
2026	TUMALO TRL-3900 from LEATH ST to EOP - 46914	6	Preventative
2026	VAN HISE DR-6000 from QUARRY ST to CARTWRIGHT ST - 48718	6	Preventative
2026	W COMMERCE ST-400 from HASLETT ST to GUEST ST - 62585	6	Maintenance
2026	W MOCKINGBIRD LN-400 from QUEBEC ST to JANE LN - 62086	6	Preventative
2026	WALMSLEY AVE-1400 from N WINDOMERE AVE to N MONTCLAIR AVE - 48202	6	Preventative
2026	WALNUT HILL LN-2700 from HARRY HINES BLVD to DENTON DR - 24750	6	Preventative
2026	WALNUT HILL LN-2800 from DENTON DR to BROCKBANK DR - 23156	6	Maintenance
2026	WYCLIFF AVE-1300 from MONITOR ST to VANTAGE ST - 46706	6	Preventative
2026	WYCLIFF AVE-1400 from VANTAGE ST to VALDINA ST - 46649	6	Preventative
2026	YUMA ST-2600 from MUNCIE AVE to FABRICATION ST - 47922	6	Preventative
2026	ZENITH ST-6400 from TORONTO ST to EOP - 47431	6	Preventative
2026	AGATE ST-3100 from MARSHALL ST to CARPENTER AVE - 33347	7	Preventative
2026	AGNES ST-3900 from AGNES ST to BOURQUIN ST - 34196	7	Preventative
2026	AGNES ST-4000 from BOURQUIN ST to EOP - 33789	7	Preventative
2026	AL LIPSCOMB WAY-1800 from COLONIAL AVE to RIGGS ST - 33806	7	Preventative
2026	ASH LN-2800 from MERLIN ST to JEFFRIES ST - 44061	7	Preventative
2026	ASHBROOK RD-5100 from EVERGLADE RD to ENCHANTED LN - 66206	7	Preventative
2026	ATLANTA ST-2500 from COOMBS ST to EOP - 33264	7	Preventative
2026	BALDWIN ST-4400 from FOREMAN ST to JAMAICA ST - 42159	7	Preventative
2026	BAR X ST-7800 from KINGSWOOD DR to LONGHORN ST - 30349	7	Preventative
2026	BELLE STARR DR-2900 from EOP to SCYENE RD - 34316	7	Maintenance
2026	BISBEE DR-3600 from OVERLOOK DR to GLOVER PASS - 33241	7	Preventative
2026	BISBEE DR-3900 from POWER DR to MILITARY SERV S - 42335	7	Preventative
2026	BLYTH DR-2500 from ASHDOWN DR to SHILOH RD - 42691	7	Preventative
2026	BOTHAM JEAN BLVD-3300 from COLEMAN AVE to BOTHAM JEAN BLVD - 44477	7	Preventative
2026	BOTHAM JEAN BLVD-3400 from BOTHAM JEAN BLVD to LENWAY ST - 44478	7	Preventative
2026	BOTHAM JEAN BLVD-3500 from LENWAY ST to COOPER ST - 44479	7	Preventative
2026	BOTHAM JEAN BLVD-3800 from LOOMIS AVE to JULIUS SCHEPPS SERV W - 45026	7	Maintenance
2026	BRASHEAR ST-4900 from TROY ST to S PACIFIC AVE - 68562	7	Maintenance
2026	BRUTON RD-10200 from N MASTERS DR to NANTUCKET VILLAGE DR - 68380	7	Preventative
2026	CARPENTER AVE-3100 from MEADOW ST to 2ND AVE - 43298	7	Preventative

City of Dallas Five-Year Infrastructure Management Program (IMP) FY 2024 - FY 2028

Appendix B

Plan Year	Project Section	GIS Council District	Treatment
2026	CLAREMONT DR-8100 from TELEGRAPH AVE to STONYCREEK DR - 29492	7	Preventative
2026	COLLINS AVE-4900 from BALDWIN ST to S PACIFIC AVE - 68799	7	Preventative
2026	COOMBS ST-2500 from S GOOD LATIMER EXPY to HARRISON AVE - 33637	7	Preventative
2026	COOPER ST-1500 from HOLMES ST to JULIUS SCHEPPS SERV W - 34578	7	Preventative
2026	CROSS ST-2500 from JAMAICA ST to FRANK ST - 33456	7	Preventative
2026	CYPRESS AVE-3000 from SCYENE RD to MILITARY PKWY - 66912	7	Preventative
2026	DALLAS ST-3300 from JB JACKSON JR BLVD to ROBERT B CULLUM BLVD - 33246	7	Preventative
2026	DE MAGGIO AVE-3900 from BARBER AVE to EOP - 34013	7	Preventative
2026	DEANS GATE LN-8300 from JOHN WEST RD to LA PRADA DR - 29516	7	Preventative
2026	DURRETT ST-1600 from HARRIS CT to CALDWELL AVE - 31961	7	Preventative
2026	EDDY SASS CT-9400 from EOP to O B CROWE DR - 32687	7	Preventative
2026	FORNEY RD-6000 from ASHBROOK RD to PRAIRIE FLOWER TRL - 31864	7	Maintenance
2026	FORNEY RD-6500 from PRAIRIE FLOWER TRL to RED BUD DR - 45268	7	Maintenance
2026	GAULT ST-4600 from OSAGE CIR to MINGO ST - 32334	7	Preventative
2026	GREENBAY ST-3900 from AUDREY ST to BOURQUIN ST - 34430	7	Preventative
2026	GULF PALMS DR-9900 from CASTLE BAY DR to KOONCE AVE - 35049	7	Preventative
2026	HARDING ST-2500 from CROZIER ST to STEPHENSON ST - 35314	7	Preventative
2026	HICKORY ST-2800 from S MALCOLM X BLVD to JEFFRIES ST - 43166	7	Preventative
2026	HILLTOP ST-3700 from PARKDALE DR to BELGRADE AVE - 33272	7	Preventative
2026	HULL AVE-7700 from LINFIELD RD to STOKES ST - 37806	7	Preventative
2026	HUNNICUT RD-7700 from E R L THORNTON SERV N to CLAREMONT DR - 30704	7	Maintenance
2026	JAGUAR LN-800 from ASH LN to PARRY AVE - 32546	7	Preventative
2026	JAMAICA ST-4200 from LAGOW ST to CLEM ST - 32979	7	Preventative
2026	JEWEL PL-2400 from WANDA ST to CROZIER ST - 34918	7	Preventative
2026	JONES ST-4700 from SANDERSON ST to BENTON ST - 32790	7	Preventative
2026	KINGSFORD AVE-3000 from SCYENE RD to MILITARY PKWY - 66921	7	Preventative
2026	KINGSFORD AVE-3700 from MILITARY PKWY to PINEHAVEN DR - 67064	7	Preventative
2026	LAUGHLIN DR-2300 from FERGUSON RD to AVENUE Q - 68716	7	Preventative
2026	LAUGHLIN DR-2400 from AVENUE Q to EOP - 68487	7	Preventative
2026	LAWNVIEW AVE-5400 from LAWNVIEW AVE to SAMUELL BLVD - 30680	7	Preventative
2026	LENWAY ST-1700 from JULIUS SCHEPPS SERV E to WENDELKIN ST - 34280	7	Preventative
2026	LENWAY ST-1900 from S HARWOOD ST to S CENTRAL SERV W - 34406	7	Preventative
2026	MACON ST-2500 from BEXAR ST to IDEAL AVE - 45308	7	Preventative
2026	MCDERMOTT AVE-2900 from HAVANA ST to DUNBAR ST - 33808	7	Preventative
2026	MEADOW ST-3100 from PEABODY AVE to PENNSYLVANIA AVE - 32864	7	Preventative
2026	METROPOLITAN AVE-3100 from MEADOW ST to S TRUNK AVE - 33875	7	Preventative
2026	MICHAEL LN-9500 from KLONDIKE DR to MICHAEL LN - 26251	7	Preventative
2026	MICHAEL LN-9600 from MICHAEL LN to MICHAEL LN - 26252	7	Preventative
2026	MYRTLE ST-2400 from LOGAN ST to COOMBS ST - 33057	7	Preventative
2026	NAMUR ST-2800 from EOP to SCYENE RD - 34392	7	Preventative
2026	ORLEANS ST-2000 from FERRIS ST to SANTA FE AVE - 32457	7	Preventative

City of Dallas Five-Year Infrastructure Management Program (IMP)

FY 2024 - FY 2028

Appendix B

Plan Year	Project Section	GIS Council District	Treatment
2026	OSAGE CIR-3500 from EOP to GAULT ST - 32247	7	Preventative
2026	PARK ROW AVE-2800 from S MALCOLM X BLVD to JEFFRIES ST - 67612	7	Preventative
2026	PARKDALE DR-6200 from LASCA ST to HILLTOP ST - 33273	7	Preventative
2026	PARNELL ST-3400 from WARREN AVE to LENWAY ST - 34105	7	Preventative
2026	PARNELL ST-3500 from LENWAY ST to COOPER ST - 34963	7	Preventative
2026	PENNSYLVANIA AVE-1400 from CLEVELAND ST to HOLMES ST - 34760	7	Preventative
2026	PINE ST-2600 from ATLANTA ST to MYRTLE ST - 34778	7	Maintenance
2026	PONDROM ST-3500 from LENWAY ST to COOPER ST - 34535	7	Preventative
2026	PRUITT AVE-3700 from MILITARY PKWY to PRUITT AVE - 67066	7	Preventative
2026	PRUITT AVE-3800 from PRUITT AVE to PINEHAVEN DR - 67067	7	Preventative
2026	ROGERS ST-2600 from BEXAR ST to DONALD ST - 65858	7	Preventative
2026	ROMINE AVE-1500 from JULIUS SCHEPPS SERV E to SPENCE ST - 35109	7	Maintenance
2026	ROMINE AVE-1600 from SPENCE ST to COLONIAL AVE - 35039	7	Maintenance
2026	ROMINE AVE-2700 from MYRTLE ST to S MALCOLM X BLVD - 34432	7	Preventative
2026	S FITZHUGH AVE-3500 from 2ND AVE to 1ST AVE - 33200	7	Preventative
2026	S MALCOLM X BLVD-2800 from PARK ROW AVE to SOUTH BLVD - 68135	7	Preventative
2026	S MALCOLM X BLVD-2900 from SOUTH BLVD to MARTIN LUTHER KING JR BLVD - 33604	7	Preventative
2026	S MALCOLM X BLVD-3600 from DATHE ST to METROPOLITAN AVE - 41199	7	Preventative
2026	S TRUNK AVE-3800 from HARMON ST to TUSKEGEE ST - 33900	7	Preventative
2026	SANDSTONE DR-2600 from JENNIE LEE LN to RENOVA DR - 34419	7	Preventative
2026	SANDSTONE DR-2700 from RENOVA DR to CYPRESS AVE - 34702	7	Preventative
2026	SANTA FE AVE-2800 from S MALCOLM X BLVD to JEFFRIES ST - 32834	7	Preventative
2026	SOUTH BLVD-1300 from PARNELL ST to GOULD ST - 34445	7	Preventative
2026	ST FRANCIS AVE-4100 from SAMUELL BLVD to ROLLING FORK DR - 31176	7	Preventative
2026	ST FRANCIS AVE-4600 from RALPH LN to S BUCKNER BLVD - 41113	7	Preventative
2026	STARKS AVE-2200 from C F HAWN SERV N to SLATER ST - 35331	7	Preventative
2026	STOKES ST-4600 from HULL AVE to STOKES ST - 43511	7	Maintenance
2026	STONEMAN ST-1600 from BOTHAM JEAN BLVD to COLONIAL AVE - 35220	7	Preventative
2026	SUNDAY ST-5800 from DYSON ST to SCOTT ST - 35413	7	Preventative
2026	SWIFT AVE-8400 from PINEBLUFF DR to ST FRANCIS AVE - 29778	7	Preventative
2026	SYMPHONY LN-6100 from EVERGLADE RD to SHOWBEND LN - 31639	7	Preventative
2026	SYMPHONY LN-6500 from GALLION DR to CINNABAR DR - 30668	7	Preventative
2026	TREZEVANT ST-3200 from S TRUNK AVE to JB JACKSON JR BLVD - 67601	7	Preventative
2026	VANNERSON DR-3000 from CASON ST to BRADSHAW ST - 34856	7	Preventative
2026	WELCH AVE-5700 from BETHURUM AVE to DYSON ST - 35799	7	Preventative
2026	WULLSCHLEGER LN-5200 from DIXON AVE to EOP - 63421	7	Preventative
2026	ALTADENA LN-1800 from EOP to INDIAN RIDGE TRL - 56818	8	Preventative
2026	AVOCADO DR-3900 from MEMORY LANE BLVD to WILSHIRE BLVD - 40711	8	Preventative
2026	BALALAIKA RD-6800 from QUARTET DR to DUET DR - 55817	8	Preventative
2026	BARABOO DR-6400 from SWEET FENNEL DR to TIOGA ST - 40643	8	Preventative
2026	BECKLEYMEADE AVE-500 from WINTERSET AVE to BECKLEY VIEW AVE - 61125	8	Preventative
2026	BISHOP COLLEGE DR-5600 from GOLDEN HILLS DR to BASSWOOD DR - 40242	8	Preventative

City of Dallas Five-Year Infrastructure Management Program (IMP) FY 2024 - FY 2028

Appendix B

Plan Year	Project Section	GIS Council District	Treatment
2026	BLANCO DR-10500 from WITT RD to EOP - 41050	8	Maintenance
2026	BOLERO AVE-400 from ANTLER AVE to ELAM RD - 37689	8	Preventative
2026	BONNIE VIEW RD-5100 from CORRIGAN AVE to CARDIFF ST - 39364	8	Preventative
2026	CADE RD-1000 from C F HAWN SERV S to CADE RD - 39247	8	Preventative
2026	CADE RD-10600 from DON BELKNAP DR to MORNINGMIST DR - 39431	8	Preventative
2026	CADE RD-10900 from CADE RD to HAYMARKET RD - 39339	8	Preventative
2026	CARIOCA DR-6800 from CARIOCA CIR to CARIOCA PL - 55645	8	Preventative
2026	CHESTERFIELD DR-7200 from ST GEORGE DR to KIRNWOOD DR - 56837	8	Maintenance
2026	CINNAMON OAKS DR-6400 from HIDDEN TRAIL DR to ALTA MESA DR - 40844	8	Preventative
2026	CLEVELAND RD-4100 from LANGDON RD to BONNIE VIEW RD - 44266	8	Preventative
2026	CLIFF CREEK CROSSING DR-3000 from KIRNWOOD DR to MARVIN D LOVE SERV E - 64633	8	Preventative
2026	CORY ST-10300 from EOP to THELMA ST - 39172	8	Preventative
2026	CRANFILL DR-5000 from GREAT TRINITY FOREST WAY to EOP - 39185	8	Preventative
2026	DORINDA CIR-9000 from CLEARFIELD RD to POST OAK CIR - 38726	8	Preventative
2026	DOWDY FERRY RD-100 from C F HAWN SERV S to BAMBI ST - 38195	8	Preventative
2026	DOWDY FERRY RD-300 from BURROAKS DR to GOLDFIELD DR - 38040	8	Preventative
2026	E LARAMIE LN-800 from RYLIE CREST DR to W LARAMIE LN - 63290	8	Preventative
2026	ECHO LAKE DR-2300 from SILVER BROOK RD to KLEBERG RD - 39377	8	Preventative
2026	ELLENWOOD DR-1200 from CADE RD to RYLIE RD - 39479	8	Preventative
2026	ELMSPRING RD-13200 from CYPRESS POINT DR to KLEBERG RD - 64609	8	Preventative
2026	FIRESIDE DR-8900 from S PRAIRIE CREEK RD to CLEARFIELD RD - 67678	8	Preventative
2026	FISH RD-12800 from S BELT LINE RD to FISH RD - 38372	8	Preventative
2026	FOUNTAINDALE DR-1900 from JO PIERCE DR to TEAGARDEN RD - 39961	8	Preventative
2026	GARDEN SPRINGS DR-1800 from RAVENVIEW RD to C F HAWN SERV N - 63157	8	Preventative
2026	GAYGLEN DR-7600 from FORSYTHE DR to LONGBRANCH LN - 37792	8	Preventative
2026	GREGG LN-3100 from EOP to KITTY ST - 39381	8	Preventative
2026	HIGHLAND WOODS DR-3300 from HIGHLAND WOODS CIR to KEYRIDGE DR - 40097	8	Preventative
2026	INDIAN RIDGE TRL-8100 from ALGEBRA DR to W WHEATLAND RD - 57112	8	Preventative
2026	KAVASAR DR-2700 from KEMROCK DR to EOP - 65992	8	Preventative
2026	KOMALTY DR-7900 from OKLAUNION DR to TIAWAH DR - 68335	8	Preventative
2026	LAND DR-13200 from RICH ACRES DR to EOP - 40858	8	Preventative
2026	LAWTON DR-1200 from GROTON LN to DOAK DR - 37868	8	Preventative
2026	LOUD DR-5800 from CASTLE HILLS DR to LOVINGOOD DR - 40206	8	Preventative
2026	LUCKY ST-2700 from TRACY RD to BARREE DR - 40426	8	Preventative
2026	LYDIA LN-800 from C F HAWN SERV S to EOP - 39061	8	Preventative
2026	MAYBLOSSOM WAY-9300 from DANDELION DR to SASSAFRAS DR - 43451	8	Preventative
2026	MCCLUNG LN-9500 from EOP to S ST AUGUSTINE DR - 40433	8	Preventative
2026	MEHALIA DR-3800 from BARABOO DR to FLAGSTAFF DR - 43886	8	Preventative
2026	MELINDA LN-8100 from MURDOCK RD to KAREN LN - 39472	8	Preventative
2026	MORNINGMIST DR-1200 from CADE RD to MULBERRY ST - 39228	8	Preventative
2026	MULBERRY ST-10600 from DON BELKNAP DR to MORNINGMIST DR - 39229	8	Preventative
2026	MULBERRY ST-10700 from MORNINGMIST DR to ELLENWOOD DR - 39456	8	Preventative

City of Dallas Five-Year Infrastructure Management Program (IMP) FY 2024 - FY 2028

Appendix B

Plan Year	Project Section	GIS Council District	Treatment
2026	NANDINA DR-3100 from TEXOMA WAY to PLAZA BLVD - 66030	8	Preventative
2026	OAKWOOD DR-10100 from NOTTINGHAM LN to HAYMARKET RD - 39405	8	Preventative
2026	OCEANVIEW DR-600 from GREENSPAN AVE to SILVERDALE DR - 66644	8	Preventative
2026	OLUSTA DR-7500 from EOP to FORSYTHE DR - 37992	8	Preventative
2026	OLUSTA DR-7700 from LONGBRANCH LN to WHITESTAR LN - 37997	8	Preventative
2026	OSLO LN-800 from KISSELL LN to FIRESIDE DR - 39079	8	Preventative
2026	PALL MALL AVE-2800 from TRACY RD to BARREE DR - 40454	8	Preventative
2026	PALM OAK DR-100 from CARTER RD to WESTERN HILLS DR - 43173	8	Preventative
2026	PALO ALTO DR-2900 from SAN JOSE AVE to S EL CENTRO WAY - 40935	8	Preventative
2026	PARK MANOR DR-5900 from HAPPY CANYON DR to CROSSWOOD LN - 40128	8	Preventative
2026	PLAZA BLVD-2700 from VECINO DR to SIERRA WAY - 40697	8	Preventative
2026	PORTNOMA LN-800 from EOP to FIRESIDE DR - 39082	8	Preventative
2026	POST OAK CIR-9000 from CLEARFIELD RD to DORINDA CIR - 38902	8	Preventative
2026	RAVENVIEW RD-11400 from KLEBERG RD to GARDEN SPRINGS DR - 44458	8	Maintenance
2026	RAVENVIEW RD-12200 from ELK CREEK RD to SMOKE TREE LN - 39493	8	Maintenance
2026	RICH ACRES DR-3400 from NILE DR to LAND DR - 40727	8	Preventative
2026	RIDGECREST DR-15300 from EOP to BUDEUDY DR - 28602	8	Preventative
2026	RIPPLE RD-2600 from TRACY RD to BARREE DR - 39379	8	Preventative
2026	RIVER OAKS RD-4700 from S CENTRAL EXPY to RIVER OAKS RD - 67901	8	Preventative
2026	SOUTHWICK DR-5100 from 56TH ST to CARDIFF ST - 39938	8	Preventative
2026	SPRINGFIELD AVE-100 from S R L THORNTON SERV W to BLUECREST DR - 57510	8	Preventative
2026	SPRINGFIELD AVE-300 from EOP to COTTONVALLEY RD - 57623	8	Preventative
2026	ST GEORGE DR-2900 from CHAUCER PL to CHESTERFIELD DR - 56169	8	Preventative
2026	STONEPORT DR-300 from BELLBROOK DR to PEMBERTON HILL RD - 37106	8	Preventative
2026	SULTANA ST-12600 from DENMARK ST to ECHO LAKE DR - 40254	8	Preventative
2026	SYLVIA ST-2400 from LEANA AVE to TEAGUE DR - 66047	8	Preventative
2026	TAPERWICKE DR-1200 from MIRAGE VALLEY DR to LOST MIRAGE DR - 66629	8	Preventative
2026	TIOGA ST-3800 from LA GRANGE DR to BONNIE VIEW RD - 40718	8	Preventative
2026	TREETOP LN-6500 from PEBBLESHORES DR to TIOGA ST - 40836	8	Preventative
2026	UNNAMED-0 from C F HAWN SERV N to SUNVIEW DR - 40183	8	Preventative
2026	W CAMP WISDOM RD-1000 from WOODWICK DR to S POLK ST - 56347	8	Maintenance
2026	W CAMP WISDOM RD-1100 from S POLK ST to LIBRARY LN - 55894	8	Maintenance
2026	W CAMP WISDOM RD-3100 from MARVIN D LOVE SERV W to PASTOR BAI-LEY DR - 56311	8	Preventative
2026	W LAWSON RD-300 from THE RANCH MHP to LIFESCAPE VILLAS MHP - 39143	8	Preventative
2026	W LAWSON RD-400 from LIFESCAPE VILLAS MHP to FISH RD - 39094	8	Preventative
2026	WEST VIRGINIA DR-7900 from W WHEATLAND RD to MARVIN D LOVE SERV E - 83438	8	Preventative
2026	WHITESTAR LN-200 from OLUSTA DR to GAYGLEN DR - 38214	8	Preventative
2026	WILEY COLLEGE DR-4200 from TEXAS COLLEGE DR to J J LEMMON RD - 39773	8	Preventative
2026	WINDFALL CIR-12500 from JORDAN VALLEY RD to DELL VIEW DR - 40284	8	Preventative

City of Dallas Five-Year Infrastructure Management Program (IMP) FY 2024 - FY 2028

Appendix B

Plan Year	Project Section	GIS Council District	Treatment
2026	WINDFALL CIR-12800 from EOP to DELL VIEW DR - 39683	8	Preventative
2026	WINDFALL CIR-12900 from DELL VIEW DR to JORDAN VALLEY RD - 40310	8	Preventative
2026	WYNELL ST-5100 from 56TH ST to RANDOLPH ST - 40028	8	Preventative
2026	YOUNGBLOOD RD-5400 from S CENTRAL EXPY to YOUNGBLOOD RD - 40106	8	Preventative
2026	AMESBURY DR-4700 from SANDHURST LN to EMINENCE LN - 13263	9	Preventative
2026	AMESBURY DR-4800 from EMINENCE LN to E UNIVERSITY BLVD - 8123	9	Preventative
2026	AMESBURY DR-5100 from MILTON ST to E LOVERS LN - 7956	9	Preventative
2026	AVALON AVE-6700 from PEARSON DR to BRENDENWOOD DR - 10540	9	Preventative
2026	BALLYCASTLE DR-2100 from NEWCOMBE DR to DALEHURST DR - 13137	9	Preventative
2026	BELLA VISTA DR-1400 from REDONDO DR to HERMOSA DR - 9767	9	Preventative
2026	BELLA VISTA DR-1500 from HERMOSA DR to ALTA MIRA DR - 9969	9	Preventative
2026	BENEDICT DR-7500 from CHAPEL HILL RD to CHAPEL HILL RD - 8085	9	Preventative
2026	BLANCH CIR-6400 from VICKERY BLVD to HILLSIDE DR - 10191	9	Preventative
2026	BRANDEIS LN-6100 from CREIGHTON DR to RIDGELAWN DR - 8023	9	Preventative
2026	BREEZEWOOD DR-1300 from SAN FERNANDO WAY to FOREST HILLS BLVD - 28683	9	Preventative
2026	BRENDENWOOD DR-2100 from CASA LOMA AVE to CLAYTON AVE - 28873	9	Preventative
2026	BROADMOOR DR-11700 from YEAGER DR to BROADMOOR DR - 13014	9	Preventative
2026	BUCKNELL DR-6900 from E NORTHWEST HWY to CLEMSON DR - 7398	9	Preventative
2026	BUCKNELL DR-7000 from CLEMSON DR to BENNINGTON DR - 7703	9	Preventative
2026	BUCKNELL DR-7100 from BENNINGTON DR to TRAMMEL DR - 7747	9	Preventative
2026	CARISSA CIR-11200 from CARISSA DR to EOP - 6911	9	Preventative
2026	CARISSA DR-10800 from VALLEY SPRING DR to DIXFIELD DR - 6933	9	Preventative
2026	CASTOLON DR-11100 from MONTERREY AVE to TISINGER AVE - 13117	9	Preventative
2026	CENTERVILLE RD-1400 from HERMOSA DR to E ZACHA DR - 8171	9	Preventative
2026	CLEARBROOK LN-10500 from DIXFIELD DR to DONORE LN - 7464	9	Preventative
2026	CLEARBROOK LN-10700 from DUXBURY DR to CHESWICK ST - 12989	9	Preventative
2026	COOLMEADOW LN-12200 from CARISSA DR to SHORTMEADOW LN - 6927	9	Preventative
2026	COTILLION DR-11000 from DELFORD CIR to BARNES BRIDGE RD - 8296	9	Preventative
2026	COVEY CT-8900 from QUAIL RUN to COVEY CT - 6208	9	Preventative
2026	CREIGHTON DR-4800 from CREIGHTON DR to E UNIVERSITY BLVD - 8276	9	Preventative
2026	CREIGHTON DR-4900 from E UNIVERSITY BLVD to DANBURY LN - 8189	9	Preventative
2026	DALEHURST DR-10500 from NORWOOD DR to TEALFORD DR - 8418	9	Preventative
2026	DELROSE DR-2900 from LAKEWOOD BLVD to WESTLAKE AVE - 9815	9	Preventative
2026	DESDEMONA DR-10700 from CENTERVILLE RD to FAROLA DR - 8028	9	Preventative
2026	DRUMMOND DR-11500 from DRUMMOND PL to FERGUSON RD - 7884	9	Preventative
2026	DRUMMOND PL-11400 from DRUMMOND DR to EOP - 7885	9	Preventative
2026	DUNAWAY DR-10400 from JOAQUIN DR to ANDOVER DR - 8723	9	Preventative
2026	DUNAWAY DR-10500 from ANDOVER DR to SHILOH RD - 8820	9	Preventative
2026	DUNAWAY DR-10900 from PLUMMER DR to DELFORD CIR - 8319	9	Preventative
2026	E LAKE HIGHLANDS DR-11100 from LULLWATER DR to LAKE HIGHLANDS CIR - 6915	9	Preventative
2026	EL PATIO DR-1300 from EL PATIO DR to REDONDO DR - 9101	9	Preventative

City of Dallas Five-Year Infrastructure Management Program (IMP) FY 2024 - FY 2028

Appendix B

Plan Year	Project Section	GIS Council District	Treatment
2026	EUSTIS AVE-8600 from LAKELAND DR to SANFORD AVE - 10604	9	Preventative
2026	EUSTIS AVE-9000 from OCALLA AVE to OLD GATE LN - 10371	9	Preventative
2026	FENWICK DR-2800 from TEALFORD DR to FERGUSON RD - 8555	9	Preventative
2026	FERGUSON RD-11400 from COTILLION DR to DRUMMOND DR - 7701	9	Preventative
2026	FERNALD AVE-11500 from GARDENIA DR to YEAGER DR - 13071	9	Preventative
2026	FISHER RD-6700 from SANTA ANITA DR to TRAMMEL DR - 8084	9	Maintenance
2026	FLICKER LN-8600 from KINGSPPOINT DR to CHARING CROSS LN - 10721	9	Preventative
2026	GARDENIA DR-12100 from FERNALD AVE to STRAND ST - 6994	9	Preventative
2026	GASTON AVE-6900 from AUBURN AVE to WEST SHORE DR - 28978	9	Maintenance
2026	GLEN CROSS DR-11400 from COTILLION DR to DRUMMOND DR - 12257	9	Preventative
2026	GUS THOMASSON RD-2700 from SHILOH RD to ANDOVER DR - 8715	9	Maintenance
2026	HAMBRICK RD-300 from VAN DYKE RD to CHAMPA DR - 6816	9	Preventative
2026	HAVERFORD DR-7000 from BUCKNELL DR to TRAMMEL DR - 11428	9	Preventative
2026	HAVERFORD DR-7200 from TRAMMEL DR to MIDDLEBURY DR - 12190	9	Preventative
2026	HERMOSA DR-9200 from SAN SABA DR to EL CAMPO DR - 9939	9	Preventative
2026	HIGHGATE LN-6600 from FISHER RD to ASCOT LN - 7636	9	Preventative
2026	HILLGREEN DR-7000 from E MOCKINGBIRD LN to TWIN TREE LN - 8249	9	Preventative
2026	HOLT DR-12200 from STRAND ST to DORCHESTER DR - 6769	9	Preventative
2026	INVERNESS LN-6900 from INVERNESS LN to SANTA BARBARA DR - 8614	9	Preventative
2026	JOAQUIN DR-10600 from WINTHROP DR to CENTERVILLE RD - 8298	9	Preventative
2026	KENWOOD AVE-6600 from CAMBRIA BLVD to KENWOOD AVE - 13456	9	Preventative
2026	KILARNEY DR-9800 from TRALEE DR to TRANQUILLA DR - 8558	9	Preventative
2026	KILARNEY DR-9900 from TRANQUILLA DR to PEAUVY RD - 8658	9	Preventative
2026	KINGSBURY DR-6900 from BERRYHILL ST to LARMANDA ST - 6613	9	Preventative
2026	LAKEWOOD BLVD-7000 from WEST SHORE DR to WINSTED DR - 10013	9	Preventative
2026	LAKEWOOD BLVD-7100 from WINSTED DR to HEATH ST - 10263	9	Preventative
2026	LANDLOCK DR-12100 from YORKSPRING DR to CARISSA DR - 6727	9	Preventative
2026	LANEWOOD CIR-11300 from SUNLAND ST to JUPITER RD - 6972	9	Preventative
2026	LARMANDA ST-6200 from WAKEFIELD ST to WINCHESTER ST - 6735	9	Preventative
2026	LARMANDA ST-6300 from WINCHESTER ST to KINGSBURY DR - 6944	9	Preventative
2026	LARMANDA ST-6400 from KINGSBURY DR to ABRAMS RD - 6756	9	Preventative
2026	LAWTHERWOOD CT-2700 from LAWTHERWOOD PL to LAWTHERWOOD CT - 14003	9	Preventative
2026	LAWTHERWOOD PL-2800 from WHITE ROCK RD to LAWTHERWOOD PL - 14002	9	Preventative
2026	LEHIGH DR-7200 from TRAMMEL DR to MIDDLEBURY DR - 12194	9	Preventative
2026	LIMERICK DR-9800 from TRANQUILLA DR to GALWAY DR - 8747	9	Preventative
2026	LIPPITT AVE-10300 from SINCLAIR AVE to COLERIDGE ST - 7637	9	Preventative
2026	LIPPITT AVE-10600 from SASANQUA LN to SAXON ST - 7535	9	Preventative
2026	LOCH NESS DR-11900 from FERNALD AVE to BROOKMEADOW LN - 12682	9	Preventative
2026	LONTOS DR-6400 from ABRAMS RD to E LOVERS LN - 7326	9	Preventative
2026	LUNA PL-700 from W LAKE HIGHLANDS DR to BISCAYNE BLVD - 8630	9	Preventative
2026	LUNA PL-800 from BISCAYNE BLVD to PENINSULA DR - 8400	9	Preventative

City of Dallas Five-Year Infrastructure Management Program (IMP) FY 2024 - FY 2028

Appendix B

Plan Year	Project Section	GIS Council District	Treatment
2026	MANORVIEW LN-4100 from EOP to EOP - 13451	9	Preventative
2026	MATILDA ST-5000 from BIRCHBROOK DR to MILTON ST - 8210	9	Preventative
2026	MATILDA ST-5100 from MILTON ST to E LOVERS LN - 7902	9	Preventative
2026	MAYHEW DR-2700 from BENBROOK DR to ANDOVER DR - 10982	9	Preventative
2026	MIDLAKE DR-12000 from SCOTSMEADOW DR to YORKSPRING DR - 6788	9	Preventative
2026	MIDLAKE DR-12100 from YORKSPRING DR to CARISSA DR - 6952	9	Preventative
2026	MYRTICE DR-11000 from RUIDOSA AVE to TISINGER AVE - 13090	9	Preventative
2026	NORRIS ST-4200 from E MOCKINGBIRD LN to RAVENDALE LN - 8793	9	Preventative
2026	NORTHCLIFF DR-9600 from HARTE RD to PEAUVY RD - 7672	9	Preventative
2026	NORTHLAKE DR-9700 from PEAUVY RD to COOLAIR DR - 7513	9	Preventative
2026	NORTHLAKE DR-9900 from KIRKWOOD DR to HAMBRICK RD - 7331	9	Preventative
2026	OCALLA AVE-1900 from SAN LEANDRO DR to GROVELAND DR - 10387	9	Preventative
2026	PELICAN DR-11200 from FLICKER LN to MCCREE RD - 5964	9	Preventative
2026	PENINSULA DR-9500 from N BUCKNER BLVD to HARTE RD - 8046	9	Preventative
2026	PICKENS ST-2300 from GASTON AVE to AVALON AVE - 28783	9	Preventative
2026	QUAIL RUN-11200 from FLICKER LN to WHITEWING LN - 6204	9	Preventative
2026	ROCKCRAFT ST-11500 from WYATT ST to CREEKMERE DR - 7786	9	Preventative
2026	ROGUE WAY-11600 from SINCLAIR AVE to LIPPITT AVE - 12663	9	Preventative
2026	RUIDOSA AVE-2900 from SHILOH RD to ACOCA ST - 26561	9	Preventative
2026	RUPLEY LN-11300 from SUNLAND ST to JUPITER RD - 7440	9	Preventative
2026	RUTGERS DR-7100 from BUCKNELL DR to TRAMMEL DR - 7893	9	Preventative
2026	RUTGERS DR-7200 from TRAMMEL DR to MIDDLEBURY DR - 12186	9	Preventative
2026	RUTH ANN DR-10600 from SHILOH RD to MAYLEE BLVD - 10968	9	Preventative
2026	RUTH ANN DR-10800 from MAYLEE BLVD to SANDRA LYNN DR - 8525	9	Preventative
2026	SAN LEANDRO DR-8300 from BREEZEWOOD DR to ST FRANCIS AVE - 29096	9	Preventative
2026	SAN RAFAEL DR-1400 from SAN RAFAEL DR to SANTA CLARA DR - 29126	9	Preventative
2026	SANFORD AVE-1600 from DICEMAN DR to DAYTONIA AVE - 10336	9	Preventative
2026	SANTA ANNA AVE-2000 from GARLAND RD to LA FONDA BLVD - 7362	9	Preventative
2026	SANTA CLARA DR-8500 from WHITTIER AVE to LAKELAND DR - 10424	9	Preventative
2026	SHILOH RD-10600 from FERGUSON RD to CENTERVILLE RD - 8492	9	Maintenance
2026	SHILOH RD-11500 from RIO VERDE WAY to HOUSLEY DR - 7817	9	Preventative
2026	SHORTMEADOW LN-11000 from EOP to COOLMEADOW LN - 6857	9	Preventative
2026	SINCLAIR AVE-11400 from JUPITER RD to GASTON PKWY - 12376	9	Preventative
2026	SKILLMAN ST-4700 from SANDHURST LN to EMINENCE LN - 8380	9	Preventative
2026	SOMERVILLE AVE-4300 from RAVENDALE LN to WOODCREST LN - 8685	9	Preventative
2026	SPRINGSIDE LN-4400 from WOODCREST LN to LANGE CIR - 8566	9	Preventative
2026	ST ALBANS DR-6200 from NORRIS ST to SARATOGA CIR - 8613	9	Preventative
2026	ST FRANCIS AVE-1500 from SANTA CLARA DR to SAN BENITO WAY - 28990	9	Preventative
2026	STAFFORDSHIRE DR-11100 from GRENADIER DR to CHARING CROSS LN - 6554	9	Preventative
2026	STALLCUP DR-10700 from CENTERVILLE RD to MONTALBA AVE - 13262	9	Preventative
2026	STALLCUP DR-10800 from MONTALBA AVE to RUIDOSA AVE - 13134	9	Preventative

City of Dallas Five-Year Infrastructure Management Program (IMP) FY 2024 - FY 2028

Appendix B

Plan Year	Project Section	GIS Council District	Treatment
2026	STRAYHORN DR-10900 from A18007 to PLUMMER DR - 8886	9	Preventative
2026	SUNLAND ST-11500 from A11902 to WYATT ST - 7718	9	Preventative
2026	SYLVIA DR-10600 from GUS THOMASSON RD to THALE DR - 8827	9	Preventative
2026	TARLETON ST-9500 from N BUCKNER BLVD to HARTER RD - 8315	9	Preventative
2026	TEALFORD DR-2200 from DALEHURST DR to JOAQUIN DR - 8672	9	Preventative
2026	THALE DR-1600 from ALEDO DR to SYLVIA DR - 8520	9	Preventative
2026	TISINGER AVE-1700 from ALEDO DR to BARBAROSA DR - 7860	9	Preventative
2026	TISINGER AVE-1800 from BARBAROSA DR to CASTOLON DR - 7521	9	Preventative
2026	TISINGER AVE-1900 from CASTOLON DR to DESDEMONA DR - 7432	9	Preventative
2026	TISINGER AVE-2000 from DESDEMONA DR to ESTACADO DR - 7725	9	Preventative
2026	TRAMMEL DR-6500 from KELMAN ST to TRAMMEL DR - 26789	9	Maintenance
2026	TRAMMEL DR-6800 from FISHER RD to BENNINGTON DR - 8083	9	Preventative
2026	W LAWTHER ACRD N-7700 from W LAWTHER DR to E MOCKINGBIRD LN - 7622	9	Preventative
2026	WABASH CIR-6900 from WENDOVER RD to WEST SHORE DR - 9779	9	Preventative
2026	WAKE FORREST DR-6900 from BUCKNELL DR to LEHIGH DR - 12178	9	Preventative
2026	WATERFORD DR-1100 from KILARNEY DR to ATHLONE DR - 8985	9	Preventative
2026	WATERVIEW RD-9300 from WATERVIEW RD to W LAKE HIGHLANDS DR - 8372	9	Preventative
2026	WATERVIEW RD-9500 from EOP to NORTHLAKE DR - 27011	9	Preventative
2026	WATERVIEW RD-9600 from NORTHLAKE DR to HARTER RD - 8064	9	Preventative
2026	WENDOVER RD-3300 from WABASH CIR to CAROLYNCREST DR - 9422	9	Preventative
2026	WEST SHORE DR-3100 from MEADOW LAKE AVE to WABASH CIR - 9811	9	Preventative
2026	WOODCREST LN-5900 from A00126 to CONCHO ST - 8543	9	Preventative
2026	YEAGER DR-11600 from RUPLEY LN to LIPPITT AVE - 7153	9	Preventative
2026	YEAGER DR-11800 from BROADMOOR DR to FERNALD AVE - 7024	9	Preventative
2026	YORKSPRING DR-10900 from MEADOW SPRING LN to YORKSPRING PL - 6733	9	Preventative
2026	YORKSPRING DR-11100 from LOCHWOOD BLVD to MIDLAKE DR - 12180	9	Preventative
2026	ACKLIN DR-9900 from HARKNESS DR to FALL MANOR DR - 2920	10	Preventative
2026	AMBERTON PKWY-9600 from CHIMNEYSWEEP LN to CHIMNEY CORNER - 3200	10	Preventative
2026	ARBORHILL DR-9400 from TIMBERLEAF DR to EOP - 4022	10	Preventative
2026	ARBORHILL DR-9500 from ARBORHILL DR to ARBOR PARK DR - 12003	10	Preventative
2026	BARGIAMES LN-8800 from DEER TRAIL DR to GOFORTH RD - 6542	10	Preventative
2026	BRENTRIDGE DR-13200 from DEERMONT TRL to BRENTRIDGE CT - 2747	10	Preventative
2026	BURLESON DR-9700 from WHARTON DR to TRENTON DR - 3349	10	Preventative
2026	CENTER COURT DR-12200 from BASELINE DR to CHIMNEY HILL LN - 3555	10	Preventative
2026	CHIMNEY HILL LN-9800 from CENTER COURT DR to CROSS CREEK DR - 3214	10	Preventative
2026	CLAYSHIRE CIR-7300 from SANSHIRE AVE to A03613 - 5593	10	Preventative
2026	CLUB GLEN DR-9200 from WHITEHURST DR to ARBOR TRAIL DR - 4148	10	Preventative
2026	CLUB MEADOWS DR-8900 from LOCARNO DR to WHITEHURST DR - 4180	10	Preventative
2026	DEER TRAIL DR-7900 from BARGIAMES LN to WHITE ROCK TRL - 6541	10	Preventative
2026	DOVE MEADOW DR-9200 from WHITEHURST DR to MIDDLE GLEN DR - 4274	10	Preventative

City of Dallas Five-Year Infrastructure Management Program (IMP) FY 2024 - FY 2028

Appendix B

Plan Year	Project Section	GIS Council District	Treatment
2026	DOVE MEADOW DR-9300 from MIDDLE GLEN DR to HEATHERDALE DR - 3930	10	Preventative
2026	ECHO VALLEY DR-8700 from LOMA VISTA DR to RAEFORD DR - 4448	10	Preventative
2026	ECHO VALLEY DR-8800 from RAEFORD DR to WHITEHURST DR - 4392	10	Preventative
2026	FERNDALE RD-9000 from GUILDHALL DR to MCCREE RD - 5927	10	Preventative
2026	FERNDALE RD-9400 from LAKEMERE DR to LONGMEADOW DR - 5572	10	Preventative
2026	FERNDALE RD-9500 from LONGMEADOW DR to LARCHWOOD DR - 5815	10	Preventative
2026	FERRIS BRANCH BLVD-9600 from WHITEHURST DR to E FERRIS BRANCH BLVD - 3916	10	Preventative
2026	FORESTGATE DR-12000 from FORESTGATE DR to FOREST LN - 11761	10	Preventative
2026	GIDDINGS CIR-10900 from BRYSON DR to EOP - 5992	10	Preventative
2026	GLEN REGAL DR-8300 from RIALTO DR to HALLUM ST - 3223	10	Preventative
2026	GLEN SPRINGS DR-9000 from ROBIN MEADOW DR to GLEN SPRINGS CIR - 4293	10	Preventative
2026	GLEN SPRINGS DR-9100 from GLEN SPRINGS CIR to WHITEHURST DR - 4138	10	Preventative
2026	GREEN OAKS CIR-9000 from GREENVILLE AVE to EOP - 3995	10	Preventative
2026	LAKEMERE DR-10200 from FERNDALE RD to LARCHWOOD DR - 5575	10	Preventative
2026	LANSHIRE DR-10400 from LOCKHAVEN DR to LIPTONSHIRE DR - 6400	10	Preventative
2026	LOMA VISTA DR-8900 from VISTA VIEW DR to ARBORSIDE DR - 4249	10	Preventative
2026	LONGMEADOW DR-10200 from FERNDALE RD to LARCHWOOD DR - 5814	10	Preventative
2026	LONGMEADOW DR-10300 from LARCHWOOD DR to LIPTONSHIRE DR - 5812	10	Preventative
2026	LONGMEADOW DR-10500 from LEASIDE DR to LYNBROOK DR - 12427	10	Preventative
2026	LYNBROOK DR-9600 from LARCHFIELD LN to WALNUT HILL LN - 5571	10	Preventative
2026	MERRIWOOD DR-7500 from EOP to CHURCH RD - 11027	10	Preventative
2026	MIDDLE GLEN DR-9200 from DOVE MEADOW DR to MILL HOLLOW DR - 3929	10	Preventative
2026	MOSS MEADOWS DR-8000 from ARBORSIDE DR to ABRAMS RD - 5026	10	Preventative
2026	N LANETT CIR-10700 from S LANETT CIR to MEDITERRANEAN DR - 6308	10	Preventative
2026	OBERLIN DR-12100 from DANDRIDGE DR to TOBIAN ST - 3609	10	Preventative
2026	OBERLIN DR-12200 from TOBIAN ST to HALLUM ST - 3509	10	Preventative
2026	ORBITER DR-9200 from WESTROCK DR to PINEWOOD DR - 4269	10	Preventative
2026	QUAIL RUN-11000 from ROLLING ROCK LN to HACKNEY LN - 5782	10	Preventative
2026	RED ELM RD-10300 from BUSHMILLS RD to BLACK WALNUT DR - 3653	10	Preventative
2026	ROLLING ROCK LN-8600 from PALI PALMS LN to CACTUS LN - 6569	10	Preventative
2026	ROLLING ROCK LN-9500 from MIDDLE KNOLL DR to WALLBROOK DR - 5887	10	Preventative
2026	SANDEN DR-10700 from MILLER RD to ALDER CIR - 4566	10	Preventative
2026	SHOREVIEW RD-9800 from AUDELIA RD to ALDWICK DR - 6225	10	Preventative
2026	SKYLINE DR-8600 from LANDA LN to SHEPHERD RD - 3865	10	Preventative
2026	STULTS RD-8500 from VANGUARD WAY to WOODSHORE DR - 3982	10	Preventative
2026	TABOR DR-7100 from KENWHITE DR to COSGROVE DR - 5891	10	Preventative
2026	VALLEY VIEW LN-8400 from L B J SERV N to TI BLVD - 27640	10	Maintenance
2026	VANTAGE POINT DR-8900 from MARKVILLE DR to GREENVILLE AVE - 11963	10	Preventative
2026	WHARTON DR-12600 from TREVOR DR to BURNEY DR - 3199	10	Preventative
2026	WHITE ROCK TRL-9500 from CRESTEDGE DR to WALNUT HILL LN - 5586	10	Maintenance
2026	WHITE ROCK TRL-9700 from WALNUT HILL LN to COVEMEADOW DR - 5438	10	Preventative

City of Dallas Five-Year Infrastructure Management Program (IMP) FY 2024 - FY 2028

Appendix B

Plan Year	Project Section	GIS Council District	Treatment
2026	WINDHAM DR-9700 from WHARTON DR to TRENTON DR - 3014	10	Preventative
2026	WINDING RIDGE DR-9700 from SHADY VALLEY DR to CHURCH RD - 10949	10	Preventative
2026	BENT TREE FOREST DR-5200 from KNOLL TRAIL DR to BENT TREE FOREST DR - 22235	11	Preventative
2026	BERRY TRAIL CT-6000 from BERRY TRL to EOP - 15768	11	Preventative
2026	BIRCHRIDGE DR-14500 from CLIFFBROOK DR to MEADOWHAVEN DR - 2422	11	Preventative
2026	BLACK BERRY LN-6000 from EOP to TRAILS END DR - 15745	11	Preventative
2026	BRADBURY LN-6700 from WILLOW LN to HAMPSTEAD LN - 3645	11	Preventative
2026	BRENTFIELD DR-7200 from HAVENGLLEN DR to A09138 - 10654	11	Preventative
2026	BRIAR COVE DR-6900 from HILLCREST RD to BROOKCREST DR - 11506	11	Preventative
2026	BRIAR COVE DR-7100 from BROOKCREST DR to CLIFFBROOK DR - 2478	11	Preventative
2026	BRIAR COVE DR-7200 from CLIFFBROOK DR to MOSSVINE DR - 2306	11	Preventative
2026	BROOKGREEN DR-13500 from WILLOW BEND RD to COIT RD - 2841	11	Preventative
2026	BROOKGREEN DR-13600 from COIT RD to BROOKGREEN DR - 2753	11	Preventative
2026	BROOKGREEN DR-13800 from METHUEN GREEN to WATERFALL WAY - 2744	11	Preventative
2026	BROOKGREEN DR-13900 from WATERFALL WAY to ESPERANZA RD - 2731	11	Preventative
2026	CARILLON DR-13800 from ROLLING HILLS LN to PEYTON DR - 2626	11	Preventative
2026	CARTA VALLEY DR-7300 from BLUEFIELD DR to MEANDERING WAY - 10879	11	Preventative
2026	CELESTIAL RD-5000 from DALLAS PKWY to NOEL RD - 15943	11	Preventative
2026	CHURCHILL WAY-6400 from GRAMERCY LN to PRESTONRIDGE RD - 13046	11	Preventative
2026	CLEARHAVEN DR-6700 from MEADOWCREEK DR to ANGLEBLUFF CIR - 2005	11	Preventative
2026	COLADA CT-7100 from A09276 to MOONDUST DR - 2150	11	Preventative
2026	COVECREEK PL-6400 from CLUBHOUSE CIR to CLUBHOUSE CIR - 26618	11	Preventative
2026	CREEKHAVEN PL-6400 from CLUBHOUSE CIR to EOP - 16116	11	Preventative
2026	CURRIN DR-7100 from ST JUDES DR to ST MICHAELS DR - 12724	11	Preventative
2026	CYPRESS HILLS DR-15100 from FOX TRL to BLACK BERRY LN - 22256	11	Preventative
2026	DARTBROOK DR-6700 from CRESTMERE DR to CALAIS DR - 2401	11	Preventative
2026	DYKES WAY-6300 from HUGHES LN to GRAMERCY LN - 16348	11	Preventative
2026	EL ESTADO DR-15700 from ARAPAHO RD to EL ESTADO DR - 2095	11	Preventative
2026	ELYSIAN CT-12100 from WILLOW LN to ELYSIAN CT - 16733	11	Preventative
2026	EMERALDWOOD DR-6000 from BELT LINE RD to HARVEST GLEN DR - 27304	11	Preventative
2026	ESPERANZA RD-13200 from N CENTRAL SERV W to ESPERANZA RD - 2968	11	Preventative
2026	EUDORA DR-7000 from CHICOT DR to ST JUDES DR - 3988	11	Preventative
2026	FAR HILLS LN-14000 from GREENHOLLOW LN to COIT RD - 2536	11	Preventative
2026	FIREFLAME DR-6600 from NEDRA WAY to MEADOWCREEK DR - 2152	11	Preventative
2026	FLAGSTONE LN-13600 from COIT RD to WATERFALL WAY - 2845	11	Preventative
2026	FLINTCOVE DR-6900 from MEADOWCREEK DR to WINDY MEADOW DR - 1930	11	Preventative
2026	FOREST LAKES LN-11800 from FOREST LN to EOP - 16957	11	Preventative
2026	FOXWORTH DR-7200 from LONGVISTA DR to SELECMAN DR - 1985	11	Preventative
2026	FOXWORTH DR-7300 from SELECMAN DR to MEANDERING WAY - 11371	11	Preventative
2026	GEORGIAN CT-6200 from EOP to HUGHES LN - 15951	11	Preventative
2026	HAMPSTEAD LN-11800 from FOREST LN to GREENWICH LN - 3712	11	Preventative

City of Dallas Five-Year Infrastructure Management Program (IMP) FY 2024 - FY 2028

Appendix B

Plan Year	Project Section	GIS Council District	Treatment
2026	HAMPSTEAD LN-11900 from GREENWICH LN to BRADBURY LN - 3543	11	Preventative
2026	HAYMEADOW DR-14300 from HAYMEADOW DR to COIT RD - 2431	11	Preventative
2026	HILLBRIAR DR-6600 from WOODBRIAR DR to LEAMEADOW DR - 22265	11	Preventative
2026	HILLCREST RD-16100 from BLUEFIELD DR to ECHO BLUFF DR - 1862	11	Preventative
2026	HILLWOOD CIR-6900 from HILLWOOD LN to A09191 - 2175	11	Preventative
2026	HILLWOOD LN-7100 from HILLCREST RD to EARLPORT DR - 10731	11	Preventative
2026	HILLWOOD LN-7300 from EARLPORT DR to LEAVALLEY DR - 10737	11	Preventative
2026	HUGHES LN-12700 from PRESTONCREST LN to LINDEN LN - 16345	11	Preventative
2026	HUGHES LN-12800 from LINDEN LN to L B J ACRD S - 16230	11	Preventative
2026	HUNTERS RIDGE DR-7100 from HILLCREST RD to WILDVINE DR - 10695	11	Preventative
2026	KALANI PL-6300 from HUGHES LN to EOP - 16016	11	Preventative
2026	KENNY LN-7100 from S JANMAR DR to JASMINE LN - 3725	11	Preventative
2026	KINGSCREST CIR-15700 from ARAPAHO RD to ARAPAHO RD - 11863	11	Preventative
2026	LA BOLSA DR-7300 from HAVENROCK CIR to COVEWOOD CIR - 2056	11	Preventative
2026	LA COSA DR-6000 from PRESTON RD to TRAILS END DR - 15718	11	Preventative
2026	LA SOBRINA DR-7200 from WHISPERING PINES DR to SELECMAN DR - 1923	11	Preventative
2026	LA SOBRINA DR-7300 from SELECMAN DR to MEANDERING WAY - 11373	11	Preventative
2026	LA SOBRINA DR-7800 from SPRING CREEK RD to EL PASTEL DR - 1922	11	Preventative
2026	LA VERDURA DR-7600 from ALTO CARO DR to ALTO RICO DR - 2016	11	Preventative
2026	LA VERDURA DR-7700 from ALTO RICO DR to SPRING CREEK RD - 1942	11	Preventative
2026	LA VERDURA DR-7800 from SPRING CREEK RD to EL PASTEL DR - 2002	11	Preventative
2026	LAKEHURST AVE-7100 from AIRLINE RD to BOEDEKER ST - 13479	11	Preventative
2026	LEAVALLEY CIR-15500 from LA COSA DR to LA COSA DR - 2075	11	Preventative
2026	LINDEN LN-6000 from PRESTON RD to WHITLEY LN - 26610	11	Preventative
2026	LONGVISTA DR-15900 from MEADOWVISTA DR to CLEARHAVEN DR - 2044	11	Preventative
2026	LONGVISTA DR-16000 from CLEARHAVEN DR to LA MANGA DR - 1958	11	Preventative
2026	MASON DELLS DR-7700 from MASON DELLS DR to VALLEYDALE DR - 12838	11	Preventative
2026	MEADOWCREEK DR-6900 from HILLCREST RD to BROOKCREST DR - 11508	11	Preventative
2026	MONTFORT DR-13600 from ALPHA RD to VALLEY VIEW TRL - 24124	11	Preventative
2026	MONTFORT DR-14300 from PRESTON OAKS RD to SUNNY ROCK RD - 28549	11	Preventative
2026	ORCHID LN-6900 from HILLCREST RD to FORESTGLADE CIR - 4668	11	Preventative
2026	PATITO PL-13300 from EOP to KIT LN - 2833	11	Preventative
2026	PEBBLEDOWNE DR-11200 from NORTHAVEN RD to MIDBURY DR - 3942	11	Preventative
2026	PEBBLEDOWNE DR-11300 from MIDBURY DR to MASON DELLS DR - 4150	11	Preventative
2026	PURPLE SAGE RD-13500 from MEANDERING WAY to WILLOW BEND RD - 2827	11	Preventative
2026	QUARTERWAY DR-6800 from MEADOWCREEK DR to VISTARIDGE DR - 11684	11	Preventative
2026	RAMBLEWOOD TRL-13700 from CLEARSPRINGS RD to GREENHOLLOW LN - 2560	11	Preventative
2026	RED FERN LN-13100 from THISTLE LN to ALPHA RD - 3023	11	Preventative
2026	REGAL HILL CIR-15700 from ARAPAHO RD to ARAPAHO RD - 11857	11	Preventative
2026	REGALBLUFF DR-6600 from WOODBRIAR DR to HARVEST GLEN DR - 22248	11	Preventative
2026	RIVERBROOK DR-7500 from BOEDEKER ST to STONE CANYON RD - 4915	11	Preventative

City of Dallas Five-Year Infrastructure Management Program (IMP) FY 2024 - FY 2028

Appendix B

Plan Year	Project Section	GIS Council District	Treatment
2026	ROBIN WILLOW DR-6900 from MEADOWCREEK DR to WINDY MEADOW DR - 1994	11	Preventative
2026	ROLLING HILLS LN-14000 from WATERFALL WAY to ESPERANZA RD - 2663	11	Preventative
2026	ROLLING VISTA DR-6600 from WOODBRIAR DR to HARVEST GLEN DR - 22249	11	Preventative
2026	ROYAL CREST DR-6100 from ROYAL CREST DR to ROYALSHIRE DR - 23526	11	Preventative
2026	SANDPIPER LN-10500 from WOODTHRUSH DR to RAVENSCROFT DR - 4919	11	Preventative
2026	SPRING CREEK RD-15300 from BRIARIDGE RD to FALLMEADOW LN - 2247	11	Preventative
2026	SPRING CREEK RD-15700 from ARAPAHO RD to LA BOLSA DR - 2027	11	Preventative
2026	SPRING CREEK RD-15800 from LA BOLSA DR to LA VERDURA DR - 2061	11	Preventative
2026	SPRING CREEK RD-16000 from LA SOBRINA DR to LA CABEZA DR - 1983	11	Preventative
2026	SPRING GROVE AVE-13200 from MEADOWSIDE DR to ROLLING HILLS LN - 2903	11	Preventative
2026	SPRING GROVE AVE-13300 from ROLLING HILLS LN to ALPHA RD - 2890	11	Preventative
2026	SPRING VALLEY RD-6200 from PRESTONDELL DR to HUGHES LN - 23695	11	Maintenance
2026	SPRING VALLEY RD-7900 from PEYTON DR to EOP - 2594	11	Maintenance
2026	STONE CANYON RD-10700 from SANDPIPER LN to PAGEWOOD DR - 4786	11	Preventative
2026	STONEHAVEN DR-6400 from EOP to VALLEYBROOK DR - 15940	11	Preventative
2026	TANGLECREST DR-7600 from BIRCHRIDGE DR to OVERVIEW DR - 11837	11	Preventative
2026	TEAKWOOD DR-7000 from ASHRIDGE DR to PEYTON DR - 2681	11	Preventative
2026	TURNER WAY-6200 from WHITLEY LN to HUGHES LN - 16517	11	Preventative
2026	VALLEYDALE DR-11100 from N CENTRAL SERV W to NORTHAVEN RD - 4292	11	Preventative
2026	VALLEYDALE DR-11200 from NORTHAVEN RD to YAMINI DR - 13257	11	Preventative
2026	VINERIDGE DR-6800 from MEADOWCREEK DR to HILLCREST RD - 11686	11	Preventative
2026	WELLCREST DR-7300 from BARRYWOOD DR to BOEDEKER ST - 4513	11	Preventative
2026	WESTGATE DR-6500 from CRESTMERE DR to EOP - 15850	11	Preventative
2026	WHITLEY LN-12500 from TURNER WAY to LAFAYETTE WAY - 16290	11	Preventative
2026	WINDY MEADOW DR-15900 from ROBIN WILLOW DR to LA MANGA DR - 1979	11	Preventative
2026	WINTERWOOD LN-6800 from MEADOWCREEK DR to HILLCREST RD - 11662	11	Preventative
2026	ACCENT DR-3900 from VAIL ST to MIDWAY RD - 683	12	Preventative
2026	ASHBOURNE DR-16300 from WESTGROVE CIR to ASHBOURNE DR - 15529	12	Preventative
2026	BARFIELD DR-6400 from FORTSON AVE to FEATHERWOOD DR - 11243	12	Preventative
2026	BRIARBEND RD-4000 from MIDWAY RD to A10441 - 28219	12	Preventative
2026	BRIARBEND RD-4100 from A10441 to CAPISTRANO DR - 23397	12	Preventative
2026	CAMPBELL RD-17700 from FALLSVIEW LN to RICHWATER DR - 15115	12	Preventative
2026	CATHYS PL-17400 from CALLA DR to CATHYS PL - 15137	12	Preventative
2026	COLEGROVE DR-16900 from CAULFIELD DR to QUARTERMILE LN - 1644	12	Preventative
2026	CUPERTINO TRL-6200 from SHELTON WAY to BENTWOOD TRL - 14291	12	Preventative
2026	DAVENPORT RD-16800 from CAMPBELL RD to BARNSBURY CT - 15436	12	Preventative
2026	DAVENPORT RD-18100 from FRANKFORD RD to MISSY DR - 14633	12	Preventative
2026	DAVENPORT RD-6000 from EOP to EOP - 101962	12	Preventative
2026	DAYBREAK DR-2800 from KINGSRIDGE DR to APPLIEDALE LN - 285	12	Preventative
2026	FRANKFORD RD-4900 from WESTSHIRE LN to STONEHOLLOW WAY - 27335	12	Preventative
2026	FRANKFORD RD-6600 from CREEK BEND RD to CANSLER DR - 1342	12	Preventative

City of Dallas Five-Year Infrastructure Management Program (IMP) FY 2024 - FY 2028

Appendix B

Plan Year	Project Section	GIS Council District	Treatment
2026	FRANKFORD RD-6900 from HILLCREST RD to MEANDERING WAY - 1341	12	Maintenance
2026	GLEN HEATHER DR-5900 from CAMPBELL RD to SUNMEADOW DR - 21657	12	Preventative
2026	GRAYSTONE DR-17000 from BLYTHDALE DR to MCKAMY BLVD - 1698	12	Preventative
2026	HARBINGER LN-2700 from KELLY BLVD to COURTLAND DR - 296	12	Preventative
2026	HARBOR TOWN DR-5200 from HILTON HEAD DR to TAMARON DR - 15024	12	Preventative
2026	HIGHLAND CREEK LN-18600 from GLENBROOK LN to MAPLE CREEK LN - 1199	12	Preventative
2026	KELLER SPRINGS RD-6200 from DAVENPORT RD to CANYON SPRINGS RD - 15493	12	Preventative
2026	KELLER SPRINGS RD-6400 from DAVEN OAKS DR to CAMPBELL RD - 15452	12	Preventative
2026	KIRKMEADOW LN-4000 from MIDWAY RD to TIMBERGLEN RD - 23509	12	Preventative
2026	LAUREL VALLEY RD-6500 from GOLDEN CREEK RD to BROOK LAKE DR - 22205	12	Preventative
2026	LONE MOOR CIR-7700 from EOP to LAUDER LN - 1655	12	Preventative
2026	MEANDERING WAY-17800 from NICKI CT to HALPRIN CT - 1296	12	Preventative
2026	PALM DESERT DR-17600 from BRIARGROVE LN to SEA PINES DR - 15029	12	Preventative
2026	PRESTON FAIRWAYS DR-5500 from CAMPBELL RD to PRESTON FAIRWAYS CIR - 15180	12	Preventative
2026	ROCKY TOP CIR-6800 from ROCKY TOP CIR to MEANDERING WAY - 10815	12	Preventative
2026	ROSEMEADE PKWY-4200 from ARBORS ON ROSEMEADE to ROSEMEADE APARTMENTS - 14102	12	Preventative
2026	SEEDLING LN-2600 from BIG BEND DR to KELLY BLVD - 343	12	Preventative
2026	VILLA RD-6600 from MAPLESHADE LN to EOP - 12160	12	Maintenance
2026	VOSS RD-18700 from TIMBERGLEN RD to CAPISTRANO DR - 14664	12	Preventative
2026	VOSS RD-18800 from CAPISTRANO DR to WINDHAVEN LN - 14442	12	Preventative
2026	WHISPERING GABLES LN-18100 from SHADOW GABLES DR to FRANKFORD RD - 14966	12	Preventative
2026	WINDSONG DR-6400 from DAVENPORT RD to FEATHERWOOD DR - 11188	12	Preventative
2026	YORKVILLE CT-6000 from PRESTON TRAIL DR to YORKVILLE CT - 15287	12	Preventative
2026	ALADDIN DR-10800 from ROYAL LN to PETER PAN DR - 22557	13	Preventative
2026	ALLENCREST LN-4400 from CRESTLINE AVE to WELCH RD - 23513	13	Preventative
2026	ALVA CT-9400 from DELOACHE AVE to RAVINE DR - 18805	13	Preventative
2026	AVERILL WAY-6100 from BANDERA AVE to PICKWICK LN - 19552	13	Preventative
2026	AZALEA LN-5900 from JAMESTOWN RD to PRESTON RD - 17734	13	Preventative
2026	BANDERA AVE-6400 from EDGEMERE RD to BANDERA AVE - 13492	13	Preventative
2026	BEAUTY LN-10900 from LEAHY DR to DOTHAN LN - 17479	13	Preventative
2026	BLUFFVIEW BLVD-4600 from CHEROKEE TRL to CHEROKEE TRL - 20015	13	Preventative
2026	BLUFFVIEW BLVD-4700 from CHEROKEE TRL to CHEROKEE TRL - 20043	13	Preventative
2026	BOAZ ST-5400 from W GREENWAY BLVD to W GREENWAY BLVD - 20393	13	Preventative
2026	BOAZ ST-5500 from W GREENWAY BLVD to E GREENWAY BLVD - 20386	13	Preventative
2026	BOCA BAY DR-3800 from COX LN to ROSSER RD - 16536	13	Preventative
2026	BONHAM ST-4200 from MIDWAY RD to CRESTLINE AVE - 26336	13	Preventative
2026	BRIARWOOD LN-7900 from W LOVERS LN to W AMHERST AVE - 20351	13	Maintenance
2026	BRIARWOOD LN-8100 from W AMHERST AVE to STANFORD AVE - 20255	13	Maintenance
2026	BRIARWOOD LN-8200 from STANFORD AVE to PURDUE AVE - 20192	13	Maintenance
2026	BRIARWOOD LN-8300 from PURDUE AVE to ELSBY AVE - 20106	13	Maintenance
2026	BRIARWOOD LN-8400 from ELSBY AVE to HORSESHOE TRL - 20145	13	Preventative

City of Dallas Five-Year Infrastructure Management Program (IMP) FY 2024 - FY 2028

Appendix B

Plan Year	Project Section	GIS Council District	Treatment
2026	BRIARWOOD LN-8700 from STONEGATE RD to SHADYWOOD LN - 19922	13	Maintenance
2026	BRIARWOOD LN-8800 from SHADYWOOD LN to SENECA DR - 26646	13	Maintenance
2026	BRIARWOOD LN-9000 from SENECA DR to W NORTHWEST HWY - 19782	13	Maintenance
2026	BROKEN ARROW LN-9000 from SURREY CIR to EOP - 19896	13	Preventative
2026	BURGUNDY RD-5800 from QUINCY LN to JAMESTOWN RD - 17367	13	Preventative
2026	CANDLELIGHT LN-11200 from FANTASIA LN to NORTHAVEN RD - 17284	13	Preventative
2026	CAPPS DR-3900 from WINGATE DR to LAKEMONT DR - 20150	13	Preventative
2026	CAPPS DR-4000 from LAKEMONT DR to RIDGELEA ST - 20024	13	Preventative
2026	CAPPS DR-4100 from RIDGELEA ST to MIDWAY RD - 20049	13	Preventative
2026	CARUTH BLVD-5700 from DEVONSHIRE DR to EASTERN AVE - 22011	13	Preventative
2026	CARUTH CT-7800 from WILLARD DR to CARUTH BLVD - 7083	13	Preventative
2026	CENTENARY AVE-7400 from DURHAM ST to BOEDEKER ST - 13210	13	Preventative
2026	CLEAR COVE LN-3900 from COLD HARBOR LN to ROSSER RD - 16898	13	Preventative
2026	CORAL HILLS CT-11600 from CORAL HILLS DR to EOP - 17303	13	Preventative
2026	CORAL HILLS DR-11300 from CROMWELL DR to SHANS ST - 17360	13	Preventative
2026	CORTEZ DR-3900 from LENEL PL to LAKEMONT DR - 19508	13	Preventative
2026	CRAIGHILL AVE-8400 from N CREST HAVEN RD to CAPPS DR - 26633	13	Preventative
2026	CROMWELL DR-10100 from WHIRLAWAY RD to TIMBERVIEW RD - 18731	13	Preventative
2026	CROMWELL DR-10700 from DUCHESS TRL to ROYAL LN - 18000	13	Preventative
2026	DAMON LN-10900 from LATHAM DR to TOWNSEND DR - 17267	13	Preventative
2026	DARTMOOR DR-3300 from ST CROIX DR to CROMWELL DR - 16835	13	Preventative
2026	DEEP VALLEY DR-3900 from COLD HARBOR LN to ROSSER RD - 16639	13	Preventative
2026	DEL NORTE LN-6000 from PRESTON RD to EDGEMERE RD - 22167	13	Preventative
2026	DEL NORTE LN-6700 from TURTLE CREEK BLVD to NORTHWEST PLAZA DR - 6335	13	Preventative
2026	DEL ROY DR-5100 from LAMPLIGHTER LN to INWOOD RD - 17089	13	Preventative
2026	DELOACHE AVE-4900 from SUNNYBROOK LN to INWOOD RD - 21862	13	Preventative
2026	DELOACHE AVE-6000 from PRESTON RD to EDGEMERE RD - 22092	13	Preventative
2026	DEVONSHIRE DR-7900 from W LOVERS LN to W AMHERST AVE - 20249	13	Preventative
2026	DEVONSHIRE DR-8900 from FARQUHAR LN to REDWOOD LN - 19731	13	Preventative
2026	DORSET RD-4700 from LENNOX LN to STRAIT LN - 18636	13	Preventative
2026	DOUGLAS AVE-8100 from DOUGLAS AVE to SHERRY LN - 19992	13	Preventative
2026	DOUGLAS AVE-8300 from LUTHER LN to BERKSHIRE LN - 24090	13	Preventative
2026	DRANE DR-5400 from W GREENWAY BLVD to E GREENWAY BLVD - 20527	13	Preventative
2026	DRANE DR-5500 from E GREENWAY BLVD to EASTERN AVE - 20568	13	Preventative
2026	EASTERN AVE-8800 from SURREY SQUARE LN to STONEGATE RD - 19424	13	Preventative
2026	EDGEMERE RD-9200 from DESCO DR to PRESTONSHIRE LN - 19212	13	Preventative
2026	EDGEMERE RD-9300 from PRESTONSHIRE LN to LUPTON DR - 19231	13	Preventative
2026	EMERSON AVE-5400 from W GREENWAY BLVD to E GREENWAY BLVD - 20462	13	Preventative
2026	FAIRFAX AVE-3800 from BORDEAUX AVE to WESTSIDE DR - 21719	13	Preventative
2026	FALLS RD-5300 from MEADOWBROOK DR to HOLLOW WAY RD - 23529	13	Preventative
2026	FARQUHAR LN-5200 from STONEGATE RD to INWOOD RD - 19784	13	Preventative

City of Dallas Five-Year Infrastructure Management Program (IMP)

FY 2024 - FY 2028

Appendix B

Plan Year	Project Section	GIS Council District	Treatment
2026	GAYWOOD RD-10200 from HOLLOW WAY RD to MEADERS LN - 21683	13	Preventative
2026	GLENDORA AVE-6400 from TIBBS ST to EDGEMERE RD - 5201	13	Preventative
2026	GLENLEIGH DR-4200 from EOP to MANCHESTER DR - 19702	13	Preventative
2026	GLENWICK LN-5400 from W GREENWAY BLVD to E GREENWAY BLVD - 20429	13	Preventative
2026	GLOSTER RD-4200 from MIDWAY RD to GLOSTER RD - 26344	13	Preventative
2026	GLOSTER RD-4300 from GLOSTER RD to MANCHESTER DR - 26345	13	Preventative
2026	GLOSTER RD-4400 from MANCHESTER DR to ROCKBROOK DR - 23557	13	Preventative
2026	GREENBRIER DR-5500 from PRESTON PARK DR to DEVONSHIRE DR - 21735	13	Preventative
2026	GULFSTREAM DR-4600 from WELCH RD to DRUJON LN - 23628	13	Preventative
2026	HARVEST HILL RD-5100 from PLANTERS GLEN DR to INWOOD RD - 16370	13	Preventative
2026	HARVEST HILL RD-5800 from SPURLING DR to PRESTON RD - 26608	13	Preventative
2026	HARWICH DR-10000 from WALNUT HILL LN to WHIRLWAY RD - 18711	13	Preventative
2026	HATHAWAY ST-9200 from W NORTHWEST HWY to CHATHAM HILL RD - 19585	13	Preventative
2026	HAYDALE DR-12400 from CALCULUS DR to HIGH SUMMIT DR - 16563	13	Preventative
2026	HIGH MEADOW DR-11900 from HIGH BROOK DR to HIGH VISTA DR - 16881	13	Preventative
2026	HIGH MEADOW DR-12000 from HIGH VISTA DR to HIGH MEADOW CT - 22013	13	Preventative
2026	HIGH MEADOW DR-12100 from HIGH MEADOW CT to HIGH MESA DR - 16790	13	Preventative
2026	HIGH MEADOW DR-12200 from HIGH MESA DR to RIDGEBRIAR DR - 16659	13	Preventative
2026	HIGH MEADOW DR-12300 from RIDGEBRIAR DR to MARSH LN - 16697	13	Preventative
2026	HILLCREST RD-10500 from NORWAY PL to NORTHPORT DR - 4947	13	Maintenance
2026	HILLCREST RD-9700 from WALNUT HILL LN to STICHTER AVE - 5565	13	Maintenance
2026	HOLLOW WAY RD-9500 from KEMPER CT to PARK LN - 18796	13	Preventative
2026	HOLLOW WAY RD-9900 from EDLEN DR to WALNUT HILL LN - 18826	13	Preventative
2026	HYER ST-5800 from EOP to LOMO ALTO DR - 20275	13	Preventative
2026	INWOOD RD-10900 from TANBARK RD to ROYAL CREST DR - 17705	13	Maintenance
2026	INWOOD RD-11500 from DEL ROY DR to CALADIUM DR - 23334	13	Maintenance
2026	KELSEY RD-5100 from INWOOD RD to MEADERS LN - 22340	13	Preventative
2026	LA FOY BLVD-5500 from N VERSAILLES AVE to HOLLAND AVE - 20999	13	Preventative
2026	LAKEMONT DR-8600 from CAPPES DR to SHORECREST DR - 20026	13	Preventative
2026	LAKEMONT DR-9400 from CORTEZ DR to CLOVER LN - 19456	13	Preventative
2026	LAREN LN-4200 from MIDWAY RD to CRESTLINE AVE - 23877	13	Preventative
2026	LATHROP DR-10600 from PRINCESS LN to DUCHESS TRL - 18085	13	Preventative
2026	LENNOX LN-10000 from WALNUT HILL LN to S LINDHURST AVE - 18778	13	Preventative
2026	LENNOX LN-10100 from S LINDHURST AVE to N LINDHURST AVE - 18660	13	Preventative
2026	LENNOX LN-10200 from N LINDHURST AVE to EOP - 22695	13	Preventative
2026	LOMITA LN-4000 from LAKEMONT DR to EDITH LN - 23447	13	Preventative
2026	MAHANNA ST-3500 from LEMMON AVE to BOWSER AVE - 21324	13	Preventative
2026	MANCHESTER DR-9400 from MANNING LN to BROOKVIEW DR - 19535	13	Preventative
2026	MANDERVILLE LN-7400 from WALNUT HILL LN to GLEN LAKES DR - 13061	13	Preventative
2026	MANNING LN-4200 from MIDWAY RD to MANCHESTER DR - 26346	13	Preventative
2026	MARQUIS LN-10700 from REGENT DR to ROYAL LN - 23107	13	Preventative

City of Dallas Five-Year Infrastructure Management Program (IMP) FY 2024 - FY 2028

Appendix B

Plan Year	Project Section	GIS Council District	Treatment
2026	MARSH LN-12200 from RIDGEBRIAR DR to HIGH MEADOW DR - 16722	13	Maintenance
2026	MEADOW RD-6500 from EDGEMERE RD to THACKERY ST - 12132	13	Preventative
2026	MEADOWBROOK DR-10000 from WALNUT HILL LN to MEADOWBROOK DR - 19015	13	Preventative
2026	MEADOWBROOK DR-9400 from DELOACHE AVE to RAVINE DR - 18853	13	Preventative
2026	MEADOWBROOK DR-9500 from RAVINE DR to PARK LN - 19288	13	Preventative
2026	MEADOWBROOK DR-9800 from FALLS RD to EDLEN DR - 19189	13	Preventative
2026	MEADOWBROOK DR-9900 from EDLEN DR to WALNUT HILL LN - 18828	13	Preventative
2026	MENDENHALL DR-4000 from ALLENCREST LN to SNOW WHITE DR - 16890	13	Preventative
2026	MIDDLETON RD-4200 from MIDWAY RD to RIDGE RD - 18282	13	Preventative
2026	MIDWAY RD-10400 from MERRELL RD to MEADOWDALE LN - 18385	13	Preventative
2026	MIMOSA LN-6000 from PRESTON RD to TULANE ST - 22416	13	Preventative
2026	N CREST HAVEN RD-3900 from LEMMON AVE to LAKEMONT DR - 24580	13	Preventative
2026	N CREST HAVEN RD-4200 from MIDWAY RD to SWANANOAH RD - 20185	13	Preventative
2026	N DENTWOOD DR-5300 from MEADOWBROOK DR to S DENTWOOD DR - 19509	13	Preventative
2026	NAKOMA DR-5500 from GREENWAY BLVD to EASTERN AVE - 23851	13	Preventative
2026	NORCROSS LN-3300 from BARONESS DR to MARQUIS LN - 18273	13	Preventative
2026	NORCROSS LN-3600 from CASTLEGATE DR to MARSH LN - 18268	13	Preventative
2026	NORTHAVEN RD-3800 from COX LN to ROSSER RD - 17517	13	Maintenance
2026	NORTHAVEN RD-4300 from CRESTLINE AVE to BUSHIRE DR - 17172	13	Maintenance
2026	NORTHAVEN RD-5600 from QUINCY LN to JAMESTOWN RD - 17106	13	Maintenance
2026	NORTHCREST RD-4300 from NORTHCREST RD to CRESTLINE AVE - 22109	13	Preventative
2026	NORTHMOOR DR-5700 from NUESTRA DR to JAMESTOWN RD - 23501	13	Preventative
2026	NORTHVIEW LN-3700 from MARSH LN to COX LN - 17329	13	Preventative
2026	NORTHWOOD RD-6000 from PRESTON RD to EDGEMERE RD - 22163	13	Preventative
2026	PAGEANT PL-3700 from CEDAR BEND DR to EOP - 16741	13	Preventative
2026	PARK LN-4600 from ROCKBROOK DR to AUDUBON PL - 19341	13	Maintenance
2026	PARK LN-4900 from WEDGEWOOD LN to SUNNYBROOK LN - 22311	13	Maintenance
2026	PARK LN-5000 from SUNNYBROOK LN to INWOOD RD - 19296	13	Maintenance
2026	PARK LN-5100 from INWOOD RD to RAVINE DR - 19330	13	Maintenance
2026	PARK LN-5300 from MEADOWBROOK DR to ALVA CT - 18991	13	Preventative
2026	POMONA RD-4400 from MARICOPA RD to CATAWBA RD - 20234	13	Preventative
2026	PRESTON HAVEN DR-5900 from PRESTON HAVEN DR to PRESTON RD - 22973	13	Preventative
2026	PRESTON HOLLOW LN-8900 from DELOACHE AVE to EOP - 18945	13	Preventative
2026	PRESTON PARK DR-8800 from STONEGATE RD to FARQUHAR LN - 19693	13	Preventative
2026	PRESTONSHIRE LN-6200 from TULANE ST to EDGEMERE RD - 22469	13	Preventative
2026	PRINCESS LN-3400 from COUNTESS DR to CROMWELL DR - 18216	13	Preventative
2026	PRINCESS LN-3500 from CROMWELL DR to CRAGMERE LN - 18214	13	Preventative
2026	PRINCESS LN-3600 from CRAGMERE LN to MARSH LN - 17751	13	Preventative
2026	QUINCY LN-11000 from AZALEA LN to ROYAL CREST DR - 17682	13	Preventative
2026	QUINCY LN-11500 from BOCA RATON DR to DEL ROY DR - 17321	13	Preventative
2026	QUINCY LN-11500 from DEL ROY DR to PRESTON HAVEN DR - 17049	13	Preventative

City of Dallas Five-Year Infrastructure Management Program (IMP) FY 2024 - FY 2028

Appendix B

Plan Year	Project Section	GIS Council District	Treatment
2026	QUINCY LN-11900 from BROOKSTOWN DR to LINDENSHIRE LN - 16804	13	Preventative
2026	QUINCY LN-12400 from MELETIO LN to CHARLESTOWN DR - 16559	13	Preventative
2026	REGENT DR-3500 from CROMWELL DR to LATHROP DR - 22590	13	Preventative
2026	RICKOVER DR-4300 from RICKOVER CT to CRESTLINE AVE - 16467	13	Preventative
2026	RIDGE RD-4300 from SHIRLEY DR to CRESTLINE AVE - 18181	13	Preventative
2026	RIDGE RD-4500 from SHIRLEY DR to MIDDLETON RD - 22566	13	Preventative
2026	RIDGETOWN CIR-5700 from NUESTRA DR to BROOKSTOWN DR - 16768	13	Preventative
2026	ROYAL PALMS CT-4000 from ROSSER RD to EOP - 16661	13	Preventative
2026	RUTHDALE DR-12500 from TWIN POST RD to LAREN LN - 16457	13	Preventative
2026	S DENTWOOD DR-5300 from MEADOWBROOK DR to N DENTWOOD DR - 19647	13	Preventative
2026	SAN GABRIEL DR-4600 from WELCH RD to SAN GABRIEL DR - 23377	13	Preventative
2026	SARANAC DR-4100 from LIVELY LN to PARK LN - 21810	13	Preventative
2026	SHADY OAK LN-10100 from EOP to TIMBER TRAIL DR - 18646	13	Preventative
2026	SHADYWOOD LN-5000 from BRIARWOOD LN to SHADYWOOD LN - 26629	13	Preventative
2026	SHADYWOOD LN-5100 from SHADYWOOD LN to INWOOD RD - 26630	13	Preventative
2026	SHIRLEY DR-4300 from RIDGE RD to RIDGE RD - 18634	13	Preventative
2026	SKILLMAN ST-6100 from EASTRIDGE DR to LARMANDA ST - 83034	13	Preventative
2026	SLEEPY LN-4100 from CINDERELLA LN to MIDWAY RD - 17627	13	Preventative
2026	SNOW WHITE DR-11900 from ALLENCREST LN to DEEP VALLEY DR - 16625	13	Preventative
2026	SNOW WHITE DR-12000 from DEEP VALLEY DR to MYERWOOD LN - 16757	13	Preventative
2026	SONNET DR-11100 from JUBILEE TRL to WHITEHALL DR - 17098	13	Preventative
2026	ST CROIX DR-3100 from EOP to CORAL HILLS DR - 17249	13	Preventative
2026	ST CROIX DR-3200 from CORAL HILLS DR to DARTMOOR DR - 21776	13	Preventative
2026	STRAIT LN-10300 from DORSET RD to KELSEY RD - 25967	13	Preventative
2026	SWANANOAH RD-8400 from N CREST HAVEN RD to MIDWAY RD - 26641	13	Preventative
2026	TAOS RD-4400 from MARICOPA RD to CATAWBA RD - 20158	13	Preventative
2026	THACKERY ST-10500 from NORWAY RD to BROOKSHIRE DR - 4952	13	Preventative
2026	THACKERY ST-9300 from PRESTONSHIRE LN to LUPTON DR - 5739	13	Preventative
2026	THELMA ST-7900 from W LOVERS LN to W AMHERST AVE - 20347	13	Preventative
2026	TIBBS ST-10000 from MIMOSA LN to LAKEHURST AVE - 18676	13	Maintenance
2026	TIBBS ST-10100 from LAKEHURST AVE to GLENDORA AVE - 18621	13	Maintenance
2026	TIBBS ST-10200 from GLENDORA AVE to MEADOW RD - 18527	13	Maintenance
2026	TIBBS ST-10300 from MEADOW RD to WAGGONER DR - 18352	13	Maintenance
2026	TIBBS ST-9800 from STICHTER AVE to ABERDEEN AVE - 18761	13	Preventative
2026	TOWNSEND DR-3400 from BEAUTY LN to CROMWELL DR - 17738	13	Preventative
2026	TULANE ST-10200 from GLENDORA AVE to MEADOW RD - 18130	13	Preventative
2026	TULANE ST-9200 from DESCO DR to PRESTONSHIRE LN - 18938	13	Preventative
2026	TULANE ST-9300 from PRESTONSHIRE LN to LUPTON DR - 18840	13	Preventative
2026	TULANE ST-9400 from LUPTON DR to STEFANI DR - 19174	13	Preventative
2026	TULANE ST-9500 from STEFANI DR to JOYCE WAY - 19156	13	Preventative
2026	TULANE ST-9900 from ABERDEEN AVE to MIMOSA LN - 17919	13	Preventative

City of Dallas Five-Year Infrastructure Management Program (IMP) FY 2024 - FY 2028

Appendix B

Plan Year	Project Section	GIS Council District	Treatment
2026	TULIP LN-6100 from CAMELLIA DR to TIBBS ST - 23986	13	Preventative
2026	TULIP LN-6400 from TIBBS ST to EDGEMERE RD - 4767	13	Preventative
2026	TULIP LN-6500 from EDGEMERE RD to THACKERY ST - 12149	13	Preventative
2026	URSULA LN-5100 from INWOOD RD to NETHERLAND DR - 22326	13	Preventative
2026	VAN NESS LN-3900 from LENEL PL to DUNHAVEN RD - 21769	13	Preventative
2026	W AMHERST AVE-4700 from TRAVIDA ST to LINWOOD AVE - 20259	13	Preventative
2026	W GREENWAY BLVD-7600 from DRUID LN to BOAZ ST - 20343	13	Preventative
2026	WATEKA DR-5500 from E GREENWAY BLVD to EASTERN AVE - 20317	13	Preventative
2026	WEBB CHAPEL RD-10400 from MERRELL RD to NORCROSS LN - 18331	13	Maintenance
2026	WEDGEWOOD LN-4900 from PARK LN to EOP - 18865	13	Preventative
2026	WEEBURN DR-3700 from MARSH LN to COX LN - 17196	13	Preventative
2026	WELDON HOWELL PKWY-6100 from WESTCHESTER DR to PRESTON RD - 23328	13	Preventative
2026	WILLIAMSBURG RD-4400 from CRESTLINE AVE to VALLEY RIDGE RD - 18517	13	Preventative
2026	WILLOW RIDGE DR-4000 from SNOW WHITE DR to MIDWAY RD - 23678	13	Preventative
2026	WITHERS DR-11500 from COURTSHIRE DR to HOCKADAY DR - 17411	13	Preventative
2026	ABRAMS PKWY-2000 from GASTON AVE to PROSPECT AVE - 44172	14	Preventative
2026	ALDERSON ST-3400 from MCCOMMAS BLVD to MALCOLM DR - 9612	14	Preventative
2026	AVONDALE AVE-3800 from DOUGLAS AVE to GILBERT AVE - 45551	14	Maintenance
2026	BOWEN ST-2900 from OAK GROVE AVE to MCKINNEY AVE - 46538	14	Preventative
2026	BOWSER AVE-4100 from KNIGHT ST to DOUGLAS AVE - 45667	14	Preventative
2026	BROWN ST-4300 from DOUGLAS AVE to WYCLIFF AVE - 45866	14	Preventative
2026	CADDO ST-2000 from COCHRAN ST to LAFAYETTE ST - 30230	14	Preventative
2026	CANTEGRAL ST-700 from LIVE OAK ST to BRYAN ST - 31276	14	Preventative
2026	CARLISLE ST-2400 from MAPLE AVE to FAIRMOUNT ST - 46054	14	Preventative
2026	CARLISLE ST-2600 from ROUTH ST to CEDAR SPRINGS RD - 46639	14	Preventative
2026	CARMEL ST-2900 from BRYAN ST to BIRKENHEAD CT - 64621	14	Preventative
2026	CECILLE ST-2400 from LAKESHORE DR to PALO PINTO AVE - 10221	14	Preventative
2026	CLAYTON AVE-7000 from WEST SHORE DR to LOVING AVE - 29071	14	Preventative
2026	CLEMENTS ST-2700 from LLANO AVE to VICKERY BLVD - 10140	14	Preventative
2026	CONGRESS AVE-4300 from DOUGLAS AVE to WYCLIFF AVE - 60321	14	Preventative
2026	COVINGTON LN-6400 from COVINGTON LN to EOP - 29600	14	Preventative
2026	CROCKETT ST-600 from BRYAN ST to SAN JACINTO ST - 31610	14	Preventative
2026	DELMAR AVE-3000 from VANDERBILT AVE to MARQUITA AVE - 10027	14	Preventative
2026	DUMAS ST-700 from JUNIUS ST to JUNIUS ST - 29397	14	Maintenance
2026	EDGEWATER ST-3500 from EOP to ABBOTT AVE - 10216	14	Preventative
2026	ELIZABETH ST-3000 from N CENTRAL SERV W to MCKINNEY AVE - 28885	14	Preventative
2026	ELIZABETH ST-3100 from MCKINNEY AVE to COLE AVE - 29073	14	Preventative
2026	EMPIRE DR-2100 from PROSPECT AVE to RICHMOND AVE - 28996	14	Preventative
2026	FAIRMOUNT ST-3100 from CARLISLE ST to TURTLE CREEK BLVD - 46519	14	Preventative
2026	FAIRMOUNT ST-4200 from KNIGHT ST to DOUGLAS AVE - 46241	14	Preventative
2026	FEDERAL ST-2400 from JACK EVANS ST to FEDERAL ST - 42429	14	Maintenance

City of Dallas Five-Year Infrastructure Management Program (IMP)

FY 2024 - FY 2028

Appendix B

Plan Year	Project Section	GIS Council District	Treatment
2026	FLOYD ST-3100 from FLOYD ST to N HALL ST - 44546	14	Preventative
2026	GILBERT AVE-4100 from KNIGHT ST to DOUGLAS AVE - 45564	14	Preventative
2026	HAWTHORNE AVE-3800 from GILBERT AVE to LA SALLE AVE - 21391	14	Preventative
2026	HERSCHEL AVE-2900 from EOP to DICKASON AVE - 45689	14	Preventative
2026	HOLLAND AVE-3600 from TURTLE CREEK BLVD to BOWSER AVE - 60764	14	Preventative
2026	HOLLAND AVE-3800 from OAK LAWN AVE to REAGAN ST - 60752	14	Preventative
2026	HOLLAND AVE-4200 from DOUGLAS AVE to WYCLIFF AVE - 21539	14	Preventative
2026	HOMER ST-4900 from BENNETT AVE to LEE ST - 28940	14	Preventative
2026	HOMER ST-5100 from N GARRETT AVE to N HENDERSON AVE - 41780	14	Preventative
2026	LEE ST-3100 from MCKINNEY AVE to COLE AVE - 12540	14	Preventative
2026	LEMMON AVE-2900 from OAK GROVE AVE to NOBLE AVE - 46368	14	Maintenance
2026	LEMMON AVE-3200 from CARLISLE ST to TRAVIS ST - 45877	14	Maintenance
2026	LEMMON AVE-4500 from PRESCOTT AVE to DALLAS NORTH TOLLWAY ACRD E - 24910	14	Preventative
2026	LONGVIEW ST-5400 from GLENCOE ST to MCMILLAN AVE - 9567	14	Preventative
2026	LOVING AVE-2100 from CASA LOMA AVE to CLAYTON AVE - 29216	14	Preventative
2026	LUCERNE ST-1800 from EOP to LA VISTA DR - 44144	14	Preventative
2026	MAIN ST-1900 from N ST PAUL ST to N HARWOOD ST - 32304	14	Preventative
2026	MAIN ST-2100 from N PEARL EXPY to N CESAR CHAVEZ BLVD - 31858	14	Preventative
2026	MARQUITA AVE-5700 from GREENVILLE AVE to MATILDA ST - 9913	14	Preventative
2026	MARTEL AVE-5300 from MARTEL AVE to GLENCOE ST - 10619	14	Preventative
2026	MARTEL AVE-5800 from MATILDA ST to DELMAR AVE - 12535	14	Preventative
2026	MATILDA ST-1900 from LA VISTA DR to ORAM ST - 29086	14	Preventative
2026	MATILDA ST-2000 from ORAM ST to PROSPECT AVE - 28629	14	Preventative
2026	MATILDA ST-2100 from PROSPECT AVE to RICHMOND AVE - 28620	14	Preventative
2026	MATILDA ST-2300 from BELMONT AVE to GOLIAD AVE - 10526	14	Preventative
2026	MATILDA ST-2400 from GOLIAD AVE to PALO PINTO AVE - 10555	14	Preventative
2026	MATILDA ST-2500 from PALO PINTO AVE to VELASCO AVE - 10243	14	Preventative
2026	MATILDA ST-2600 from VELASCO AVE to LLANO AVE - 10364	14	Preventative
2026	MATILDA ST-3000 from VANDERBILT AVE to MARQUITA AVE - 9649	14	Preventative
2026	MATILDA ST-3200 from MONTICELLO AVE to MERCEDES AVE - 9457	14	Preventative
2026	MATILDA ST-3300 from MERCEDES AVE to MORNINGSIDE AVE - 9530	14	Preventative
2026	MATILDA ST-3600 from MARTEL AVE to PENROSE AVE - 9390	14	Preventative
2026	MATILDA ST-3900 from ELLSWORTH AVE to ANITA ST - 9287	14	Preventative
2026	MCKINNEY AVE-1800 from N AKARD ST to N ST PAUL ST - 47349	14	Maintenance
2026	MCKINNEY AVE-4800 from A11768 to MONTICELLO AVE - 12426	14	Maintenance
2026	MERCEDES AVE-6300 from ALDERSON ST to ABRAMS RD - 9722	14	Preventative
2026	MONTICELLO AVE-5800 from MATILDA ST to DELMAR AVE - 9458	14	Preventative
2026	MONTICELLO AVE-6000 from CONCHO ST to SKILLMAN ST - 9512	14	Preventative
2026	MONTICELLO AVE-6100 from SKILLMAN ST to NORRIS ST - 9545	14	Preventative
2026	MORNINGSIDE AVE-5900 from DELMAR AVE to CONCHO ST - 9662	14	Preventative
2026	MORNINGSIDE AVE-6000 from CONCHO ST to SKILLMAN ST - 9660	14	Preventative

City of Dallas Five-Year Infrastructure Management Program (IMP) FY 2024 - FY 2028

Appendix B

Plan Year	Project Section	GIS Council District	Treatment
2026	MUNGER AVE-3500 from MUNGER AVE to JOHNSON PL - 45311	14	Preventative
2026	MUNGER AVE-3600 from JOHNSON PL to N WASHINGTON AVE - 43830	14	Preventative
2026	N AUGUSTA ST-100 from COLUMBIA AVE to REIGER AVE - 42239	14	Preventative
2026	N FITZHUGH AVE-3100 from MCKINNEY AVE to COLE AVE - 28947	14	Maintenance
2026	N GRIFFIN ST-1700 from ROSS AVE to HORD ST - 47754	14	Preventative
2026	N HALL ST-2900 from OAK GROVE AVE to MCKINNEY AVE - 46205	14	Preventative
2026	N HALL ST-3700 from WELBORN ST to OAK LAWN AVE - 45818	14	Preventative
2026	N HAWKINS ST-500 from SWISS AVE to FLORENCE ST - 31479	14	Preventative
2026	N HAWKINS ST-600 from FLORENCE ST to EOP - 31652	14	Preventative
2026	N HENDERSON AVE-2300 from CAPITOL AVE to BELMONT AVE - 44175	14	Preventative
2026	N HENDERSON AVE-2500 from BELMONT AVE to MANETT ST - 44161	14	Preventative
2026	N HENDERSON AVE-400 from VICTOR ST to TREMONT ST - 44381	14	Preventative
2026	N PAULUS AVE-800 from A00854 to GASTON AVE - 65974	14	Preventative
2026	N PEARL ST-1700 from ROSS AVE to FLORA ST - 47364	14	Maintenance
2026	N WASHINGTON AVE-1100 from SWISS AVE to LIVE OAK ST - 44118	14	Preventative
2026	N WASHINGTON AVE-1900 from MUNGER AVE to COCHRAN ST - 30353	14	Preventative
2026	OAK ST-900 from SWISS AVE to GREENWOOD ST - 31275	14	Preventative
2026	OLIVE ST-1900 from OLIVE ST to WOODALL RODGERS SERV S - 47272	14	Maintenance
2026	OLIVE ST-2600 from HARRY HINES BLVD to N AKARD ST - 46812	14	Maintenance
2026	OLIVE ST-500 from BRYAN ST to FEDERAL ST - 82665	14	Maintenance
2026	PALO PINTO AVE-6000 from CONCHO ST to SKILLMAN ST - 10461	14	Preventative
2026	PAYNE ST-2000 from N HARWOOD ST to MCKINNON ST - 46709	14	Preventative
2026	PRATHER ST-200 from COMMERCE ST to JACKSON ST - 32424	14	Preventative
2026	PROSPECT AVE-5800 from MATILDA ST to DELMAR AVE - 28621	14	Preventative
2026	REAGAN ST-3400 from RAWLINS ST to LEMMON AVE - 45977	14	Preventative
2026	REIGER AVE-5500 from N AUGUSTA ST to N BEACON ST - 30222	14	Preventative
2026	ROCK CREEK DR-3500 from STONEBRIDGE DR to ROCK CREEK DR - 45527	14	Preventative
2026	ROSS AVE-5900 from HUBERT ST to LIVE OAK ST - 41822	14	Maintenance
2026	ROUTH ST-3100 from CARLISLE ST to EOP - 61028	14	Preventative
2026	ROUTH ST-3600 from HOOD ST to WELBORN ST - 60655	14	Preventative
2026	S AUSTIN ST-100 from MAIN ST to COMMERCE ST - 48024	14	Preventative
2026	SAN JACINTO ST-3000 from ALLEN ST to LIBERTY ST - 30670	14	Preventative
2026	SAN JACINTO ST-3300 from N HALL ST to MCCOY ST - 30817	14	Preventative
2026	SKILLMAN ST-1100 from SWISS AVE to BRYAN PKWY - 64069	14	Preventative
2026	SKILLMAN ST-4100 from WINTON ST to E MOCKINGBIRD LN - 9139	14	Maintenance
2026	ST JOSEPH ST-1300 from LIVE OAK ST to BRYAN ST - 30251	14	Preventative
2026	STATE ST-3300 from N HALL ST to EOP - 41561	14	Preventative
2026	SYLVAN DR-3500 from LEMMON AVE E to BLACKBURN ST - 45864	14	Preventative
2026	THROCKMORTON ST-2700 from BROWN ST to CONGRESS AVE - 46228	14	Preventative
2026	THROCKMORTON ST-3000 from DICKASON AVE to CEDAR SPRINGS RD - 46107	14	Preventative
2026	THROCKMORTON ST-3300 from N HALL ST to RAWLINS ST - 45770	14	Preventative
2026	THROCKMORTON ST-4300 from HERSCHEL AVE to PRESCOTT AVE - 21459	14	Preventative

City of Dallas Five-Year Infrastructure Management Program (IMP)

FY 2024 - FY 2028

Appendix B

Plan Year	Project Section	GIS Council District	Treatment
2026	UNION ALY-2700 from CANTEGRAL ST to TEXAS ST - 44558	14	Preventative
2026	VICKERY BLVD-6100 from CLEMENTS ST to NORRIS ST - 10024	14	Preventative
2026	VICKERY BLVD-6200 from NORRIS ST to ALDERSON ST - 10022	14	Preventative
2026	VICTOR ST-5500 from N AUGUSTA ST to N BEACON ST - 30170	14	Preventative
2026	VICTOR ST-6200 from N PAULUS AVE to EOP - 44188	14	Preventative
2026	WELBORN ST-3100 from CEDAR SPRINGS RD to N HALL ST - 45735	14	Preventative
2026	WORCOLA ST-3800 from MATALEE AVE to ELLSWORTH AVE - 9364	14	Preventative
2026	WORD ST-3600 from VILLARS ST to PECOS ST - 30751	14	Preventative
2026	WORTH ST-4900 from N FITZHUGH AVE to N COLLETT AVE - 43680	14	Preventative
2026	WORTH ST-6200 from N PAULUS AVE to LARGENT AVE - 29150	14	Preventative
2026	WORTHINGTON ST-2700 from HOWLAND ST to HOWELL ST - 46384	14	Preventative
2027	BENTLEY AVE-2500 from S FRANKLIN ST to CHALMERS ST - 51862	1	Preventative
2027	BRANDON ST-1700 from ATON AVE to S WAVERLY DR - 52174	1	Preventative
2027	BRANDON ST-2200 from S MONTREAL AVE to HOLLYWOOD AVE - 52204	1	Preventative
2027	CENTRE ST-1000 from S POLK ST to A01767 - 50508	1	Preventative
2027	COOMBS CREEK DR-1700 from DAWES DR to FALLS DR - 52582	1	Maintenance
2027	COOMBS CREEK DR-2000 from POINSETTIA DR to TEXAS DR - 52788	1	Preventative
2027	DUVAL DR-2800 from S BRISCOE BLVD to W JEFFERSON BLVD - 50514	1	Preventative
2027	E 9TH ST-200 from N STOREY ST to N CRAWFORD ST - 50398	1	Preventative
2027	FALLS DR-3400 from SHASTA AVE to FALLS DR - 52583	1	Preventative
2027	FORT WORTH AVE-2100 from N HAMPTON RD to W COLORADO BLVD - 49052	1	Maintenance
2027	FORT WORTH AVE-2800 from WESTMOUNT AVE to HARTSDALE DR - 49494	1	Maintenance
2027	FORT WORTH AVE-2900 from HARTSDALE DR to N RAVINIA DR - 49538	1	Maintenance
2027	IVANDELL AVE-3400 from MARTINDELL AVE to EOP - 51167	1	Preventative
2027	LANSING ST-200 from E 9TH ST to E 8TH ST - 49712	1	Maintenance
2027	MARCELL AVE-4400 from GOLDIE AVE to HORD AVE - 52237	1	Preventative
2027	MARTINDELL AVE-900 from BURLINGDELL AVE to IVANDELL AVE - 51804	1	Preventative
2027	MONSSEN DR-600 from S LLEWELLYN AVE to MONSSEN PKWY - 52258	1	Preventative
2027	N BARNETT AVE-600 from W DAVIS ST to OVERCREST ST - 65705	1	Preventative
2027	N COUNTS BLVD-4700 from COUNTS BLVD to EOP - 50814	1	Preventative
2027	N DENVER ST-600 from E 6TH ST to E 5TH ST - 49445	1	Preventative
2027	N EWING AVE-400 from E 7TH ST to E 6TH ST - 48756	1	Preventative
2027	PIERCE ST-600 from GLADSTONE DR to W BROOKLYN AVE - 58356	1	Preventative
2027	RUGGED DR W-2500 from MOUNTAIN LAKE RD to W ILLINOIS AVE - 53067	1	Preventative
2027	S BRIGHTON AVE-100 from W 10TH ST to WENTWORTH ST - 59263	1	Preventative
2027	S COUNTS BLVD-4600 from N COUNTS BLVD to COUNTS BLVD - 50293	1	Preventative
2027	S GILPIN AVE-200 from MT PLEASANT ST to MT WASHINGTON ST - 50884	1	Maintenance
2027	S GILPIN AVE-300 from MT WASHINGTON ST to EOP - 50939	1	Maintenance
2027	S HAMPTON RD-1900 from WRIGHT ST to ELMWOOD BLVD - 51681	1	Preventative
2027	S MADISON AVE-600 from W PAGE AVE to W BROOKLYN AVE - 51155	1	Preventative
2027	S MANUS DR-600 from S LLEWELLYN AVE to S VERNON AVE - 65810	1	Preventative

City of Dallas Five-Year Infrastructure Management Program (IMP) FY 2024 - FY 2028

Appendix B

Plan Year	Project Section	GIS Council District	Treatment
2027	S TYLER ST-600 from W PAGE AVE to TYLER ST CONN - 51383	1	Maintenance
2027	S VERNON AVE-100 from W 10TH ST to SUNSET AVE - 50652	1	Maintenance
2027	S WAVERLY DR-1500 from WRIGHT ST to LANSFORD AVE - 52343	1	Preventative
2027	S WESTMORELAND RD-500 from ARNOLDELL ST to IRWINDELL BLVD - 51314	1	Preventative
2027	S ZANG BLVD-700 from W BROOKLYN AVE to W PEMBROKE AVE - 51260	1	Maintenance
2027	S ZANG BLVD-800 from W PEMBROKE AVE to W YARMOUTH ST - 51600	1	Maintenance
2027	STEINMAN AVE-300 from N PATTON AVE to N DENVER ST - 49703	1	Preventative
2027	SUPERIOR ST-1800 from FALLS DR to POINSETTIA DR - 52550	1	Preventative
2027	SUPERIOR ST-2000 from POINSETTIA DR to TEXAS DR - 52790	1	Preventative
2027	SUPERIOR ST-2100 from TEXAS DR to ROLINDA DR - 51687	1	Preventative
2027	SYLVAN AVE-1000 from STEWART DR to THOMASSON DR - 62891	1	Preventative
2027	W 12TH ST-900 from S TYLER ST to POLK ST - 50681	1	Maintenance
2027	W CLARENDON DR-3500 from COOMBS CREEK DR to EOP - 51500	1	Preventative
2027	W JEFFERSON BLVD-3200 from SCHOOLDELL DR to S WESTMORELAND RD - 50742	1	Maintenance
2027	WESTMOUNT AVE-1000 from AVON ST to BYWAY ST - 49428	1	Preventative
2027	WRIGHT ST-1700 from ATON AVE to S WAVERLY DR - 52199	1	Maintenance
2027	WRIGHT ST-1900 from S BRIGHTON AVE to S MARLBOROUGH AVE - 52148	1	Maintenance
2027	ANDREA LN-2700 from SHILOH RD to SAN LEA DR - 12880	2	Preventative
2027	ANNEX AVE-1900 from MUNGER AVE to MONARCH ST - 29810	2	Preventative
2027	ARLINGTON PARK DR-5700 from PRAIRIE VIEW DR to CHATTANOOGA PL - 45660	2	Preventative
2027	ASH LN-5600 from S BEACON ST to WAYNE ST - 30289	2	Preventative
2027	BEAUMONT ST-1600 from A01187 to S ERVAY ST - 67408	2	Preventative
2027	BEAUMONT ST-1800 from S ST PAUL ST to PARK AVE - 33445	2	Preventative
2027	BELMONT AVE-4600 from CALVIN ST to KIRBY ST - 29430	2	Preventative
2027	BETHANY DR-9900 from PROVINCE LN to MILLMAR DR - 9771	2	Preventative
2027	BLAKE AVE-2100 from NEWCOMBE DR to BLAKE AVE - 14023	2	Preventative
2027	BOONE AVE-5400 from MERRIFIELD AVE to SAMUELL BLVD - 31123	2	Preventative
2027	BOTHAM JEAN BLVD-2200 from PARKER ST to ALMA ST - 44466	2	Maintenance
2027	BUFFALO ST-800 from S AUSTIN ST to COCKRELL AVE - 34231	2	Preventative
2027	BURNS CT-7600 from ANSON RD to A11870 - 20885	2	Preventative
2027	COCKRELL AVE-2300 from ALMA ST to EOP - 34511	2	Preventative
2027	COLLIER ST-4700 from RING ST to EOP - 31881	2	Preventative
2027	CORINTH ST-1400 from GOULD ST to BROWDER ST - 33214	2	Preventative
2027	CREEL CREEK DR-9400 from CREEL CREEK CIR to SPRINGWATER DR - 10164	2	Preventative
2027	CRUTCHER ST-4000 from N HILL AVE to N HASKELL AVE - 31102	2	Preventative
2027	DE SOTO ST-400 from YOUNG ST to MARILLA ST - 59646	2	Preventative
2027	DEERE ST-4300 from N PEAK ST to ASHBY ST - 29901	2	Preventative
2027	DELANO PL-4100 from N HASKELL AVE to N PEAK ST - 41785	2	Preventative
2027	DOLPHIN RD-5100 from SPURLOCK ST to JEROME ST - 31615	2	Preventative
2027	DOLPHIN RD-5200 from JEROME ST to FAIRVIEW AVE - 44543	2	Preventative
2027	ELM ST-4800 from N PRAIRIE AVE to N FITZHUGH AVE - 44003	2	Preventative

City of Dallas Five-Year Infrastructure Management Program (IMP) FY 2024 - FY 2028

Appendix B

Plan Year	Project Section	GIS Council District	Treatment
2027	FOLEY ST-1300 from HAY ST to S HASKELL AVE - 31732	2	Preventative
2027	FOREST PARK RD-6500 from TREADWAY ST to W MOCKINGBIRD LN - 21323	2	Preventative
2027	GANO ST-2000 from S HARWOOD ST to E R L THORNTON SERV - 33082	2	Preventative
2027	GASTON AVE-3300 from N HALL ST to N WASHINGTON AVE - 44535	2	Maintenance
2027	GROSS RD-2100 from LINDARO LN to A10982 - 28866	2	Preventative
2027	GURLEY AVE-4400 from STONEWALL ST to S CARROLL AVE - 43838	2	Preventative
2027	GURLEY AVE-6100 from MARTINIQUE AVE to S GLASGOW DR - 43070	2	Preventative
2027	GURLEY AVE-6200 from S GLASGOW DR to CRISTLER AVE - 44390	2	Preventative
2027	HAGGAR WAY-3300 from PEELER ST to LEMMON AVE - 20966	2	Preventative
2027	HARRY HINES BLVD-6300 from CLEMENTS UNIVERSITY HOSPITAL to HARRY HINES BLVD - 21464	2	Maintenance
2027	HARRY HINES BLVD-6600 from W MOCKINGBIRD LN to W MOCKINGBIRD ACRD N - 21416	2	Maintenance
2027	HAWTHORNE AVE-2500 from MAPLE AVE to FAIRMOUNT ST - 65494	2	Preventative
2027	HICKORY ST-1400 from GOULD ST to BROWDER ST - 33898	2	Preventative
2027	HURON DR-8500 from BROOKFIELD AVE to BURBANK ST - 20440	2	Preventative
2027	INWOOD RD-1600 from N STEMMONS SERV E to SOUTHWESTERN MEDICAL AVE - 45831	2	Preventative
2027	JOHN WEST RD-2200 from FREEPORT DR to HOMEWAY CIR - 68525	2	Preventative
2027	KELLY AVE-1700 from EOP to S ST PAUL ST - 43908	2	Preventative
2027	KINMORE ST-3000 from ST CHARLES AVE to OWENWOOD AVE - 83693	2	Preventative
2027	KIRBY ST-2400 from CAPITOL AVE to BELMONT AVE - 29468	2	Preventative
2027	LAFAYETTE ST-4100 from N HASKELL AVE to N PEAK ST - 30131	2	Preventative
2027	LANGSTON CT-2100 from EOP to FOREST PARK RD - 21212	2	Preventative
2027	LARRY DR-2300 from FERGUSON RD to TELLERSON AVE - 9926	2	Preventative
2027	LARRY DR-3000 from LA PRADA DR to OATES DR - 10647	2	Preventative
2027	LEMMON AVE-4800 from DALLAS NORTH TOLLWAY to KINGS RD - 23945	2	Maintenance
2027	LEMMON AVE-5400 from DOROTHY AVE to N VERSAILLES AVE - 21850	2	Maintenance
2027	LEMMON AVE-5800 from LEMMON AVE to LEMMON AVE - 22202	2	Maintenance
2027	LINDARO LN-8900 from GROSS RD to INADALE AVE - 42585	2	Preventative
2027	LINDSLEY AVE-4900 from S FITZHUGH AVE to S MUNGER BLVD - 30949	2	Preventative
2027	LINDSLEY AVE-5000 from S MUNGER BLVD to S ST MARY AVE - 65965	2	Preventative
2027	LINDSLEY AVE-5200 from S ST MARY AVE to S HENDERSON AVE - 30585	2	Preventative
2027	LINDSLEY AVE-5300 from S HENDERSON AVE to FAIRVIEW AVE - 44146	2	Preventative
2027	LINDSLEY AVE-5400 from FAIRVIEW AVE to GRAHAM AVE - 30782	2	Preventative
2027	LINDSLEY AVE-5500 from GRAHAM AVE to S BEACON ST - 30203	2	Preventative
2027	MAHANNA ST-3200 from VANDELIA ST to LAHOMA ST - 26945	2	Preventative
2027	MARKET CENTER BLVD-2300 from N STEMMONS SERV E to MARKET CENTER BLVD - 62096	2	Maintenance
2027	MARLIN DR-9900 from MODLIN ST to LA PRADA DR - 10787	2	Preventative
2027	MCKEE ST-1300 from S AKARD ST to GOULD ST - 33687	2	Preventative
2027	MCKEE ST-1500 from BROWDER ST to DURANT ST - 33484	2	Preventative
2027	MEMORIAL DR-700 from HOTEL ST to S LAMAR ST - 58633	2	Preventative
2027	MERRIFIELD AVE-3500 from WINFIELD AVE to BOONE AVE - 31124	2	Preventative
2027	N CARROLL AVE-2300 from DEERE ST to CAPITOL AVE - 29573	2	Preventative

City of Dallas Five-Year Infrastructure Management Program (IMP) FY 2024 - FY 2028

Appendix B

Plan Year	Project Section	GIS Council District	Treatment
2027	N CISCO ST-100 from COLUMBIA AVE to ELM ST - 44506	2	Maintenance
2027	N COLLETT AVE-1200 from SYCAMORE ST to LIVE OAK ST - 30039	2	Preventative
2027	N GARRETT AVE-1900 from MONARCH ST to CHAMBERS ST - 29114	2	Preventative
2027	N HALL ST-100 from MAIN ST to ELM ST - 31727	2	Preventative
2027	N HAWKINS ST-200 from EOP to PACIFIC AVE - 41744	2	Maintenance
2027	N HILL AVE-700 from JUNIUS ST to BIRD ST - 31186	2	Preventative
2027	N HOUSTON ST-1700 from ROSS AVE to WOODALL RODGERS RAMP - 68264	2	Preventative
2027	N WALTON ST-300 from INDIANA ST to EOP - 82670	2	Preventative
2027	NASH ST-5700 from INWOOD RD to EOP - 21246	2	Preventative
2027	OWENWOOD AVE-5100 from SPURLOCK ST to JEROME ST - 31702	2	Preventative
2027	OWENWOOD AVE-5300 from CULVER ST to A01065 - 31064	2	Preventative
2027	PARKVIEW AVE-1000 from GURLEY AVE to EAST GRAND AVE - 43434	2	Preventative
2027	PARKVIEW AVE-600 from ASH LN to LINDSLEY AVE - 43403	2	Preventative
2027	PETERS ST-1100 from GRIFFIN ST W to GRIFFIN ST E - 33140	2	Preventative
2027	PIPER LN-9000 from PIPER LN to PIPER LN - 42734	2	Preventative
2027	PIPER LN-9200 from PIPER LN to PIPER LN - 12981	2	Preventative
2027	PIPER LN-9300 from PIPER LN to INADALE AVE - 12982	2	Preventative
2027	PROVINCE LN-2700 from SHILOH RD to LA PRADA DR - 12758	2	Preventative
2027	RACE ST-3700 from EOP to N WASHINGTON AVE - 66938	2	Preventative
2027	S BEACON ST-200 from EAST SIDE AVE to ALTON AVE - 29964	2	Maintenance
2027	S CESAR CHAVEZ BLVD-1100 from E R L THORNTON ACRD to E R L THORNTON ACRD - 44369	2	Preventative
2027	S HASKELL AVE-1700 from CALDWELL AVE to S FITZHUGH AVE - 44643	2	Preventative
2027	S HASKELL AVE-3100 from BOXWOOD ST to OWENWOOD AVE - 44661	2	Maintenance
2027	S HILL AVE-500 from S HILL AVE to E R L THORNTON ACRD S - 31237	2	Preventative
2027	S ORIENT ST-200 from EAST SIDE AVE to ALTON AVE - 29862	2	Preventative
2027	SAN JACINTO ST-4700 from GRIGSBY AVE to N PRAIRIE AVE - 29987	2	Preventative
2027	SAN MEDINA AVE-2400 from FERGUSON RD to CASA OAKS DR - 9279	2	Preventative
2027	SAN VICENTE AVE-3100 from MATERHORN DR to SANTA GARZA DR - 26241	2	Preventative
2027	SANTA FE AVE-5200 from S ST MARY AVE to S HENDERSON AVE - 30732	2	Preventative
2027	SANTA FE AVE-5600 from S BEACON ST to SANTA FE AVE - 30401	2	Preventative
2027	SANTA FE AVE-5800 from PARKVIEW AVE to GRANDVIEW AVE - 29967	2	Preventative
2027	SANTA FE AVE-5900 from GRANDVIEW AVE to MT AUBURN AVE - 29818	2	Preventative
2027	SANTA FE AVE-6200 from S GLASGOW DR to CRISTLER AVE - 29567	2	Preventative
2027	SEEGAR ST-2000 from S HARWOOD ST to S CESAR CHAVEZ BLVD - 41965	2	Preventative
2027	SIBLEY AVE-5400 from EOP to SAMUELL BLVD - 31166	2	Preventative
2027	ST FRANCIS AVE-2000 from CREEKWOOD DR to ST FRANCIS AVE - 29353	2	Preventative
2027	SULLIVAN DR-1600 from ORR ST to S ERVAY ST - 33435	2	Preventative
2027	THEDFORD AVE-3800 from VICTORIA AVE to ROPER ST - 20611	2	Preventative
2027	THOLL AVE-5100 from REYNOLDS AVE to JEROME ST - 31623	2	Preventative
2027	THROCKMORTON ST-2300 from HARRY HINES BLVD to SYLVESTER ST - 46455	2	Preventative
2027	UPSHUR ST-4900 from ROWAN AVE to S BARRY AVE - 31086	2	Preventative

City of Dallas Five-Year Infrastructure Management Program (IMP) FY 2024 - FY 2028

Appendix B

Plan Year	Project Section	GIS Council District	Treatment
2027	WILLIAMS WAY CT-2800 from WILLIAMS WAY to EOP - 28908	2	Preventative
2027	WILLOW ST-4600 from BANK ST to EOP - 43233	2	Preventative
2027	WINSLOW AVE-5200 from EOP to S HENDERSON AVE - 31567	2	Preventative
2027	WINSLOW AVE-5300 from S HENDERSON AVE to FAIRVIEW AVE - 44542	2	Preventative
2027	WINSLOW AVE-5400 from FAIRVIEW AVE to CULVER ST - 44529	2	Preventative
2027	WYCLIFF AVE-2400 from SYLVESTER ST to MAPLE AVE - 62622	2	Maintenance
2027	ALTAIRE AVE-6600 from E MILLETT DR to ACME ST - 55957	3	Preventative
2027	AUTUMN WOODS TRL-6200 from W RED BIRD LN to ROCK CANYON TRL - 55916	3	Preventative
2027	AUTUMN WOODS TRL-6300 from ROCK CANYON TRL to FOREST KNOLL TRL - 66466	3	Preventative
2027	AUTUMN WOODS TRL-6500 from FOREST KNOLL TRL to MEDALIST DR - 56059	3	Preventative
2027	BAKERSFIELD ST-2600 from CHALMERS ST to EOP - 84020	3	Preventative
2027	BAKERSFIELD ST-2700 from EOP to PIERCE ST - 68937	3	Maintenance
2027	BLUESTEM RD-7400 from HIGH PLAIN LN to W WHEATLAND RD - 57512	3	Preventative
2027	BOISENBERRY LN-7200 from COUNTY VIEW RD to ELDERBERRY LN - 57204	3	Preventative
2027	CHERRY LAUREL LN-900 from KEENELAND PKWY to MOUNTAIN VALLEY LN - 51926	3	Preventative
2027	CLARK RD-8100 from CLARK RD to CLARKRIDGE DR - 68330	3	Preventative
2027	CLAY ACADEMY BLVD-6900 from S MERRIFIELD RD to PATIENCE BLVD - 65438	3	Preventative
2027	CLIFF HAVEN DR-5100 from ACHIEVERS CT to KEY HAVEN DR - 55413	3	Preventative
2027	CLIFF HAVEN DR-5400 from LEEWAY DR to CLIFF HAVEN CT - 55579	3	Preventative
2027	COOMBS CREEK DR-2600 from W ILLINOIS AVE to COOMBS CREEK DR - 57915	3	Preventative
2027	COOMBS CREEK DR-3100 from W PENTAGON PKWY to W Kiest BLVD - 54050	3	Maintenance
2027	CREPE MYRTLE LN-3700 from GIBBS WILLIAMS RD to LARKSPUR LN - 53820	3	Preventative
2027	CREPE MYRTLE LN-3900 from BRIDAL WREATH LN to GLADIOLUS LN - 54499	3	Preventative
2027	DAN MORTON DR-3200 from W Kiest BLVD to CRYSTAL LAKE BLVD - 58281	3	Preventative
2027	DIXIE GARDEN LN-6400 from ACHIEVERS CT to KEY HAVEN DR - 55106	3	Preventative
2027	E CAMP WISDOM RD-800 from BUFORD DR to UNIVERSITY HILLS BLVD - 61796	3	Preventative
2027	E CHERRY POINT DR-100 from S R L THORNTON SERV E to ALTAIRE AVE - 55815	3	Preventative
2027	E MILLETT DR-100 from S R L THORNTON SERV E to ALTAIRE AVE - 56000	3	Preventative
2027	ELDEROAKS PL-2100 from EOP to ELDEROAKS LN - 68957	3	Preventative
2027	FIDELIS AVE-200 from ALTAIRE AVE to MANITOBA AVE - 66096	3	Preventative
2027	HIGHFALL DR-800 from RACINE DR to TRAILCREST DR - 56321	3	Preventative
2027	HIGHFALL DR-900 from TRAILCREST DR to WOODWICK DR - 56324	3	Preventative
2027	KELSO DR-400 from S ARMY AVE to BEAU PURPLE DR - 50973	3	Preventative
2027	KIWANIS RD-5500 from SHADOW LN to W RED BIRD LN - 55514	3	Preventative
2027	LAKE PLACID DR-5500 from RUSSELL GLEN LN to RUSSELL GLEN LN - 55121	3	Preventative
2027	LARKSPUR LN-2800 from A06144 to BEGONIA LN - 66389	3	Preventative
2027	LARUE ST-4700 from KNOXVILLE ST to LARUE ST - 67145	3	Preventative

City of Dallas Five-Year Infrastructure Management Program (IMP) FY 2024 - FY 2028

Appendix B

Plan Year	Project Section	GIS Council District	Treatment
2027	MANITOBA AVE-6900 from FIDELIS AVE to RED WING DR - 56289	3	Preventative
2027	MANNINGTON DR-500 from GREENSPAN AVE to EOP - 66524	3	Preventative
2027	MOUNTAIN CREEK PKWY-5800 from TOLER TRL to FOX CREEK TRL - 58287	3	Preventative
2027	N MERRIFIELD RD-100 from ORO WAY to MARINE WAY - 50714	3	Maintenance
2027	NETTLETON DR-4600 from LYNNACRE DR to KNOXVILLE ST - 52977	3	Preventative
2027	PIERCE ST-2800 from GLENFIELD AVE to W SANER AVE - 53528	3	Preventative
2027	RANCHERO LN-5600 from LANTERN LN to MONA LN - 54943	3	Maintenance
2027	RANCHERO LN-5800 from MONA LN to WHISPERING OAKS DR - 55427	3	Maintenance
2027	S BOND AVE-200 from W JEFFERSON BLVD to DARWIN ST - 50496	3	Preventative
2027	S CEDAR CIRCLE DR-4100 from N CEDAR CIRCLE DR to LEWISBURG LN - 58177	3	Preventative
2027	S CEDAR CIRCLE DR-4300 from LEWISBURG LN to S COCKRELL HILL RD - 55921	3	Preventative
2027	S HAMPTON RD-6300 from W RED BIRD LN to TALBOT PKWY - 55018	3	Maintenance
2027	S MERRIFIELD RD-200 from PLATA WAY to JAIPUR LN - 51032	3	Maintenance
2027	S WESTMORELAND RD-7500 from GANNON LN to GLENNLYONS DR - 56785	3	Preventative
2027	SAGE VALLEY LN-3000 from WISTERIA ST to IMAGE LN - 53660	3	Preventative
2027	SEA GULL DR-1800 from E DICKEY DR to EOP - 83446	3	Preventative
2027	SHADY HOLLOW LN-3900 from TELSTAR DR to PICTURELINE DR - 54335	3	Preventative
2027	SPRUCE ST-4800 from N GAIL ST to N DWIGHT AVE - 49983	3	Preventative
2027	SPRUCE ST-4900 from N DWIGHT AVE to N BOND AVE - 50121	3	Preventative
2027	SPRUCE ST-5100 from N MOROCCO AVE to N JUSTIN AVE - 50123	3	Preventative
2027	SPRUCE ST-5200 from N JUSTIN AVE to N BAGLEY ST - 50234	3	Preventative
2027	SUGARLEAF LN-5900 from FIRETHORN DR to BIRCHLEAF CT - 57099	3	Preventative
2027	TALBOT PKWY-6400 from S HAMPTON RD to BRADDOCK PL - 55986	3	Preventative
2027	TALBOT PKWY-6500 from BRADDOCK PL to TALBOT PKWY - 57823	3	Preventative
2027	TURNOUT LN-5400 from MESQUITE LN to W CAMP WISDOM RD - 56680	3	Preventative
2027	W CAMP WISDOM RD-7000 from CLARKRIDGE DR to TIMBERBROOK LN - 67883	3	Preventative
2027	W JEFFERSON BLVD-5400 from N TILLERY AVE to N TATUM AVE - 50588	3	Maintenance
2027	W KIEST BLVD-4200 from GUADALUPE AVE to S COCKRELL HILL RD - 53996	3	Preventative
2027	W RED BIRD LN-6000 from CEDAR RIDGE DR to CLIFF HAVEN DR - 55791	3	Preventative
2027	WHISPERING TRL-1300 from SONATA LN to SINGING HILLS DR - 55600	3	Preventative
2027	51ST ST-3000 from BONNIE VIEW RD to SEDALIA ST - 38323	4	Preventative
2027	51ST ST-3100 from SEDALIA ST to HAAS DR - 39109	4	Preventative
2027	ALABAMA AVE-1800 from W LAKEVIEW DR to GEORGIA AVE - 52555	4	Preventative
2027	ANN ARBOR AVE-200 from SUN VALLEY DR to ELK HORN TRL - 54819	4	Preventative
2027	ANN ARBOR AVE-300 from ELK HORN TRL to SOUTHERN HILLS DR - 54427	4	Preventative
2027	ANN ARBOR AVE-500 from FITZSIMMONS DR to S MARSALIS AVE - 58828	4	Preventative
2027	ANZIO DR-3100 from S POLK ST to S EDGEFIELD AVE - 61265	4	Preventative
2027	BARLOW AVE-1400 from S EDGEFIELD AVE to TENNESSEE AVE - 64867	4	Preventative
2027	BIRDSONG DR-2500 from DICEMAN AVE to MILDRED ST - 36457	4	Preventative
2027	BROOKWOOD DR-800 from TARRYALL DR to PARKWOOD DR - 54419	4	Preventative
2027	BURRELL DR-100 from S R L THORNTON SERV W to GREENSPAN AVE - 66436	4	Preventative

City of Dallas Five-Year Infrastructure Management Program (IMP) FY 2024 - FY 2028

Appendix B

Plan Year	Project Section	GIS Council District	Treatment
2027	CADILLAC DR-2800 from PONTIAC AVE to BUICK AVE - 44449	4	Preventative
2027	CHILDERS ST-1100 from ROBERTA ST to MCGOWAN ST - 36226	4	Preventative
2027	CHILDS ST-2000 from BONNIE VIEW RD to HIGH ST - 36010	4	Preventative
2027	CHILDS ST-2100 from HIGH ST to AVENUE G - 35854	4	Preventative
2027	CHILDS ST-2800 from CEDAR CREST BLVD to EOP - 43750	4	Preventative
2027	CL VEASEY BLVD-4500 from ANN ARBOR AVE to KILBURN AVE - 38854	4	Preventative
2027	CL VEASEY BLVD-4600 from KILBURN AVE to MARJORIE AVE - 38768	4	Preventative
2027	COTTON LN-3800 from SHINDOLL ST to OVERTON CT - 37648	4	Preventative
2027	CUSTER DR-2300 from GARRISON ST to DALTON DR - 38357	4	Preventative
2027	E GROVER C WASHINGTON AVE-100 from S BECKLEY AVE to SEEVERS AVE - 61779	4	Preventative
2027	E GROVER C WASHINGTON AVE-500 from MICHIGAN AVE to ALASKA AVE - 61776	4	Preventative
2027	E LAKEVIEW DR-1800 from IOWA AVE to GEORGIA AVE - 52528	4	Preventative
2027	E LEDBETTER DR-3600 from KOLLOCH DR to MAYFORGE DR - 38578	4	Maintenance
2027	E OVERTON RD-1000 from S EWING AVE to UTAH AVE - 54343	4	Preventative
2027	E OVERTON RD-1600 from FERNWOOD AVE to S DENLEY DR - 54069	4	Preventative
2027	E SANER AVE-1400 from S LANCASTER RD to CREST AVE - 53480	4	Preventative
2027	E SANER AVE-800 from MARYLAND AVE to IDAHO AVE - 61322	4	Preventative
2027	EDGEMONT AVE-600 from S MARSALIS AVE to S MARSALIS AVE - 60793	4	Preventative
2027	FORDHAM RD-3500 from E ILLINOIS AVE to ALSBURY ST - 37200	4	Preventative
2027	FOSTER AVE-100 from A01673 to S STOREY ST - 51026	4	Preventative
2027	GARRISON ST-4400 from MOFFATT AVE to ANN ARBOR AVE - 39096	4	Preventative
2027	GARZA AVE-800 from MARYLAND AVE to IDAHO AVE - 54217	4	Preventative
2027	GRAYSON DR-3100 from S POLK ST to S EDGEFIELD AVE - 64830	4	Preventative
2027	HARLANDALE AVE-3000 from BRIGHTSIDE AVE to E MCVEY AVE - 61144	4	Preventative
2027	HARLANDALE AVE-800 from CLAUDE ST to MORRELL AVE - 51149	4	Preventative
2027	HAVENDON CIR-800 from E PEMBROKE AVE to E SUFFOLK AVE - 51266	4	Preventative
2027	HOKE SMITH DR-800 from GARAPAN DR to S POLK ST - 62804	4	Preventative
2027	IOWA AVE-900 from IDAHO AVE to S EWING AVE - 61480	4	Preventative
2027	KINGSLEY DR-2000 from S DENLEY DR to S LANCASTER RD - 39511	4	Preventative
2027	KOLLOCH DR-3600 from AROCHA DR to MARFA AVE - 37672	4	Preventative
2027	KRISTEN DR-3300 from WADSWORTH DR to BRIXEY DR - 39044	4	Preventative
2027	KYSER ST-3300 from EOP to VANDERVORT DR - 37822	4	Preventative
2027	MARYLAND AVE-2000 from E LOUISIANA AVE to E WOODIN BLVD - 61592	4	Preventative
2027	MEADOW HEATH LN-700 from OAK TRL to FOX HILL LN - 66424	4	Preventative
2027	MENTOR AVE-1800 from FERNWOOD AVE to GRACEY ST - 39591	4	Preventative
2027	MONTE CARLO ST-3000 from W SANER AVE to CASINO DR - 64856	4	Preventative
2027	NOKOMIS AVE-1500 from CRIPPLE CREEK DR to RUGGED DR - 64842	4	Preventative
2027	PROSPERITY AVE-2900 from PROSPERITY AVE to BONNIE VIEW RD - 37002	4	Preventative
2027	PROSPERITY AVE-3000 from BONNIE VIEW RD to SPRINGVIEW AVE - 43909	4	Preventative
2027	RAMSEY AVE-2500 from E GROVER C WASHINGTON AVE to E ELMORE AVE - 61755	4	Preventative
2027	RAMSEY AVE-2700 from E HOBSON AVE to E SANER AVE - 61332	4	Preventative

City of Dallas Five-Year Infrastructure Management Program (IMP) FY 2024 - FY 2028

Appendix B

Plan Year	Project Section	GIS Council District	Treatment
2027	S MARSALIS AVE-800 from 15TH ST to THOMAS HILL PL - 51269	4	Preventative
2027	S VERNON AVE-2600 from DEWITT CIR to DEWITT CIR - 52957	4	Preventative
2027	S ZANG BLVD-1500 from PRATT ST to W LOUISIANA AVE - 57973	4	Maintenance
2027	SARGENT RD-800 from MORRELL AVE to MCGOWAN ST - 35568	4	Preventative
2027	SCENIC CIR-2900 from A04337 to MAGNA VISTA DR - 36733	4	Preventative
2027	SCOTLAND DR-2500 from AZTEC DR to CARDINAL DR - 38514	4	Preventative
2027	SEEVERS AVE-2500 from E GROVER C WASHINGTON AVE to E ELMORE AVE - 60616	4	Preventative
2027	SHINDOLL ST-3900 from EOP to COTTON LN - 37563	4	Preventative
2027	SOUTHERLAND AVE-2700 from E KIEST BLVD to SARGENT RD - 36790	4	Preventative
2027	STELLA AVE-1200 from CARSON ST to S DENLEY DR - 52393	4	Preventative
2027	SUNNYVALE ST-3200 from SKYLARK DR to MUNDY DR - 43933	4	Maintenance
2027	TARRYALL DR-700 from WOODCLIFF DR to BROOKWOOD DR - 54683	4	Preventative
2027	TENNESSEE AVE-2800 from GLENFIELD AVE to HANSBORO AVE - 53372	4	Preventative
2027	TOSCA LN-2200 from OVID AVE to HOLLIDAY RD - 54712	4	Preventative
2027	VANDERVORT DR-3600 from OVERTON CT to VANDERVORT DR - 37610	4	Preventative
2027	VANDERVORT DR-3800 from VANDERVORT DR to PROSPERITY AVE - 67133	4	Preventative
2027	VANDERVORT DR-3900 from PROSPERITY AVE to E ILLINOIS AVE - 67136	4	Preventative
2027	VERMONT AVE-700 from S MARSALIS AVE to MARYLAND AVE - 61440	4	Preventative
2027	VERMONT AVE-800 from MARYLAND AVE to IDAHO AVE - 61438	4	Preventative
2027	VERMONT AVE-900 from IDAHO AVE to S EWING AVE - 60938	4	Preventative
2027	VOLGA AVE-3700 from ALSBURY ST to KOLLOCH DR - 37193	4	Preventative
2027	W ILLINOIS AVE-600 from LUDLOW DR to SALERNO DR - 52775	4	Preventative
2027	W KIEST BLVD-1500 from S EDGEFIELD AVE to RUGGED DR - 58354	4	Preventative
2027	WILHURT AVE-2600 from CARDINAL DR to SUNNYVALE ST - 38645	4	Preventative
2027	WINTERS ST-300 from CEDAR OAKS BLVD to ARIZONA AVE - 52016	4	Preventative
2027	WOODCLIFF DR-4200 from TARRYALL DR to PARKWOOD DR - 54276	4	Preventative
2027	AMITY LN-1700 from CRADLEROCK DR to OAK GATE LN - 35977	5	Preventative
2027	BLOSSOM LN-7800 from PRICHARD LN to S BUCKNER BLVD - 34614	5	Preventative
2027	BLUEBERRY BLVD-900 from WADLINGTON AVE to CARDELLA AVE - 36342	5	Preventative
2027	BROCKTON DR-10300 from NEW HAVEN DR to CHELMSFORD DR - 35615	5	Preventative
2027	CASNETT DR-10500 from N PLEASANT WOODS DR to PLEASANT MEADOWS LN - 67055	5	Preventative
2027	CATSKILL ST-10600 from EOP to PEBBLEWOOD DR - 84307	5	Preventative
2027	CHECOTA DR-10600 from AMITY LN to CHEYENNE RD - 35682	5	Preventative
2027	CHEYENNE RD-1100 from LEEPER DR to LEOTA DR - 36273	5	Maintenance
2027	CHEYENNE RD-1200 from LEOTA DR to LAKE JUNE RD - 44102	5	Maintenance
2027	CHEYENNE RD-1800 from ROCKSTONE DR to ROCKINGHAM ST - 35795	5	Maintenance
2027	CHEYENNE RD-1900 from ROCKINGHAM ST to BRUTON RD - 35332	5	Maintenance
2027	CHEYENNE RD-700 from SILVER MEADOW DR to EAST CREST LN - 36552	5	Maintenance
2027	CHEYENNE RD-800 from EAST CREST LN to MAE RD - 44249	5	Maintenance
2027	CHEYENNE RD-900 from MAE RD to ADDIE RD - 36341	5	Maintenance
2027	CRADLEROCK DR-10600 from AMITY LN to CHEYENNE RD - 35912	5	Preventative

City of Dallas Five-Year Infrastructure Management Program (IMP) FY 2024 - FY 2028

Appendix B

Plan Year	Project Section	GIS Council District	Treatment
2027	EASTHAM ST-10900 from CHEYENNE RD to EOP - 35219	5	Preventative
2027	ELAM RD-8100 from S BUCKNER BLVD to WIDEMAN DR - 37529	5	Preventative
2027	ELAM RD-8200 from WIDEMAN DR to PLEASANT DR - 37472	5	Preventative
2027	ELAM RD-8300 from PLEASANT DR to FREDDIE ST - 37411	5	Preventative
2027	ELAM RD-9000 from N PRAIRIE CREEK RD to SOUTHGATE LN - 37399	5	Preventative
2027	ELAM RD-9200 from SOUTHGATE LN to SUNBURST DR - 37463	5	Preventative
2027	ELAM RD-9300 from SUNBURST DR to BUTTERCUP LN - 37397	5	Preventative
2027	ELAM RD-9400 from BUTTERCUP LN to UARDA DR - 37407	5	Preventative
2027	ELVA AVE-4400 from LOVETT AVE to EOP - 32570	5	Maintenance
2027	ETTA DR-3200 from BOISE DR to MOUNTAIN BLUFF LN - 68195	5	Preventative
2027	FAIRDALE AVE-7000 from MILLERDALE LN to ELVA AVE - 33907	5	Preventative
2027	FAIRHAVEN LN-8600 from MCCUTCHEON LN to MCKIM DR - 35036	5	Preventative
2027	FAIRHAVEN LN-8900 from MCKIM DR to BLANTON ST - 34872	5	Preventative
2027	FILES ST-8500 from HOLCOMB RD to ODENEAL ST - 42977	5	Preventative
2027	FORNEY RD-5800 from HUNNICUT RD to ALLVIEW LN - 32161	5	Maintenance
2027	FORNEY RD-5900 from ALLVIEW LN to ASHBROOK RD - 32119	5	Maintenance
2027	FROSTWOOD ST-9500 from BLUE MEADOW ST to N ST AUGUSTINE DR - 35985	5	Preventative
2027	GLENVIEW ST-200 from EOP to REDKEY ST - 37924	5	Preventative
2027	GRADY LN-10100 from MARKS DR to N MASTERS DR - 36989	5	Preventative
2027	GRADY LN-10900 from N ACRES DR to EOP - 36984	5	Maintenance
2027	GROVE OAKS BLVD-10100 from MILL VALLEY LN to N MASTERS DR - 37836	5	Preventative
2027	GROVE OAKS BLVD-10300 from N TREGO CT to N PLEASANT WOODS DR - 42893	5	Preventative
2027	HAYMARKET RD-800 from RYLIE CREST DR to STINSON ST - 38949	5	Maintenance
2027	HILLBURN DR-100 from GREAT TRINITY FOREST WAY to ANTOINETTE ST - 37969	5	Preventative
2027	HOLCOMB RD-900 from FILES ST to CARDELLA AVE - 36927	5	Preventative
2027	HOMEVIEW ST-5600 from TUNE AVE to MOONLIGHT AVE - 41226	5	Preventative
2027	HOUGHTON RD-1200 from CREEKSIDE DR to LAKE JUNE RD - 36605	5	Preventative
2027	HOWARD AVE-6100 from ELMIRA ST to LASCA ST - 32631	5	Preventative
2027	HOWARD AVE-6200 from LASCA ST to HILLTOP ST - 32575	5	Preventative
2027	HUNNICUT RD-6800 from CARY AVE to FORNEY RD - 31889	5	Preventative
2027	LAKE JUNE RD-7400 from GAYLORD DR to TRAYMORE AVE - 36415	5	Preventative
2027	LAKE JUNE RD-7500 from TRAYMORE AVE to CARBONA DR - 36485	5	Preventative
2027	LANEYVALE AVE-9100 from EOP to WOODVALE ST - 66838	5	Preventative
2027	LOVETT AVE-6300 from HILLTOP ST to FAIR VISTA DR - 32551	5	Preventative
2027	LOVETT AVE-8100 from S BUCKNER BLVD to EOP - 67319	5	Preventative
2027	LUCY ST-6900 from HILLMONT DR to HODDE ST - 37268	5	Preventative
2027	MACK LN-2100 from BRUTON RD to MACK CIR - 35235	5	Preventative
2027	MARTIN ST-10900 from CHEYENNE RD to EOP - 35894	5	Preventative
2027	MARVEL DR-8100 from S BUCKNER BLVD to MARVEL DR - 37367	5	Preventative
2027	MAXWELL AVE-7400 from GAYLORD DR to TRAYMORE AVE - 36445	5	Preventative
2027	MILITARY PKWY-5500 from PEACHTREE ST to CREST HILL RD - 32239	5	Maintenance

City of Dallas Five-Year Infrastructure Management Program (IMP)

FY 2024 - FY 2028

Appendix B

Plan Year	Project Section	GIS Council District	Treatment
2027	MILITARY SERV N-6700 from DONNA DR to WILKES AVE - 32991	5	Preventative
2027	MILLERDALE LN-3400 from FAIRDALE AVE to DAY ST - 33908	5	Preventative
2027	N JIM MILLER RD-4000 from MILITARY SERV N to BENNING AVE - 32825	5	Maintenance
2027	N PRAIRIE CREEK RD-1900 from PONDVIEW DR to PALISADE DR - 35620	5	Preventative
2027	N ST AUGUSTINE DR-1300 from LAKE JUNE RD to ADELL DR - 36238	5	Preventative
2027	OAK GATE LN-10600 from AMITY LN to CHEYENNE RD - 35896	5	Preventative
2027	OLD SOUTH PKWY-500 from C F HAWN SERV N to EOP - 66766	5	Preventative
2027	OVERLOOK DR-6500 from GLOVER PASS to DONNA DR - 43616	5	Preventative
2027	PLEASANT DR-1600 from ELDON DR to DANVILLE DR - 35812	5	Preventative
2027	PLEASANT DR-1700 from DANVILLE DR to BOHANNON DR - 35996	5	Preventative
2027	RAVEHILL LN-7300 from REXLAWN DR to WAYCROSS DR - 35037	5	Preventative
2027	RAVEHILL LN-7400 from WAYCROSS DR to QUINTO DR - 35149	5	Preventative
2027	ROSE GARDEN AVE-1100 from ALTO GARDEN DR to LOMA GARDEN AVE - 36831	5	Preventative
2027	S ACRES DR-100 from GRADY LN to TRAIL AVE - 38102	5	Maintenance
2027	S ACRES DR-200 from TRAIL AVE to HARVEST RD - 38001	5	Maintenance
2027	S ACRES DR-300 from HARVEST RD to IRIS DR - 38044	5	Maintenance
2027	S ACRES DR-400 from IRIS DR to OLD SEAGOVILLE RD - 38419	5	Maintenance
2027	SCAMMEL DR-2400 from TRITON LN to JENNIE LEE LN - 34741	5	Preventative
2027	SCAMMEL DR-2600 from LAPANTO LN to RICARDO DR - 34575	5	Preventative
2027	SCOTTSDALE DR-3900 from MILITARY PKWY to CARR ST - 33234	5	Preventative
2027	SCYENE RD-8200 from LOLITA DR to PLEASANT DR - 34248	5	Preventative
2027	UTICA DR-2300 from CORDELL DR to JENNIE LEE LN - 35058	5	Preventative
2027	UTICA DR-2500 from JENNIE LEE LN to REVA ST - 34944	5	Preventative
2027	ALMAZAN DR-3700 from MARSH LN to MIXON DR - 19761	6	Preventative
2027	ANDERSON AVE-1200 from GOODMAN ST to N WALTON WALKER SERV E - 57812	6	Preventative
2027	ANGELINA DR-3500 from FUREY ST to BERNAL DR - 47332	6	Preventative
2027	BEDFORD ST-2800 from MANILA RD to KINGBRIDGE ST - 48405	6	Preventative
2027	BEDFORD ST-3600 from SHADRACK DR to ESMALDA DR - 48062	6	Preventative
2027	BLUFFVIEW BLVD-4000 from S CREST HAVEN RD to AERO DR - 20334	6	Preventative
2027	BROCKBANK DR-9500 from STOREY LN to LOMBARDY LN - 24338	6	Preventative
2027	CAILLET ST-7500 from LOCKSLEY AVE to NEWMORE AVE - 22988	6	Preventative
2027	CARAWAY DR-11000 from DOTHAN LN to SILVERTON DR - 17715	6	Preventative
2027	CHICAGO ST-3200 from PUEBLO ST to DENNISON ST - 58466	6	Preventative
2027	CHIPPEWA DR-5200 from INGERSOLL ST to IROQUOIS DR - 48813	6	Preventative
2027	COMPOSITE DR-10900 from ELECTRONIC LN to WALNUT HILL LN - 19163	6	Preventative
2027	CONKLIN ST-2600 from BAYONNE ST to DULUTH ST - 48474	6	Preventative
2027	CORTEZ DR-3600 from EL CENTRO DR to MARSH LN - 19275	6	Preventative
2027	CROSSMAN AVE-2500 from MUNCIE AVE to BAYONNE ST - 47889	6	Preventative
2027	CROSSMAN AVE-2600 from BAYONNE ST to DULUTH ST - 48479	6	Preventative
2027	CROWN RD-2400 from N STEMMONS SERV W to N STEMMONS SERV E - 17610	6	Preventative
2027	DENNISON ST-1900 from HARSTON ST to PUGET ST - 47905	6	Preventative

City of Dallas Five-Year Infrastructure Management Program (IMP) FY 2024 - FY 2028

Appendix B

Plan Year	Project Section	GIS Council District	Treatment
2027	DENTON DR-11500 from RODNEY LN to NORTHAVEN RD - 17111	6	Maintenance
2027	DREW ST-6000 from QUINCY ST to CARTWRIGHT ST - 48375	6	Preventative
2027	DREW ST-6100 from CARTWRIGHT ST to RUDER ST - 48366	6	Preventative
2027	EDISON ST-1600 from HI LINE DR to N STEMMONS SERV W - 60119	6	Preventative
2027	ELMO ST-2000 from STAFFORD AVE to EOP - 85380	6	Preventative
2027	EMERALD ST-11300 from JOE FIELD RD to ROYAL LN - 17845	6	Preventative
2027	EVANSTON AVE-2100 from SEALE ST to POLLARD ST - 48667	6	Preventative
2027	EVANSTON AVE-2300 from W COMMERCE ST to EOP - 47623	6	Preventative
2027	FABENS RD-2500 from ABLES LN to HARRY HINES BLVD - 23765	6	Preventative
2027	FISH TRAP RD-2700 from MUNCIE AVE to AKRON ST - 47306	6	Preventative
2027	FISH TRAP RD-3100 from TORONTO ST to DENNISON ST - 47381	6	Preventative
2027	FLANDERS ST-1300 from N EDGEFIELD AVE to N WINDOMERE AVE - 48834	6	Preventative
2027	GALLAGHER ST-5200 from INGERSOLL ST to IROQUOIS DR - 46826	6	Preventative
2027	HARLINGEN ST-3900 from LEATH ST to EOP - 46912	6	Preventative
2027	HARSTON ST-3500 from GALLAGHER ST to LIFE AVE - 47394	6	Preventative
2027	HIDALGO DR-3400 from WEBB CHAPEL RD to LARGA DR - 19502	6	Preventative
2027	HILDEBRAND ST-5400 from N TILLERY AVE to N TATUM AVE - 49143	6	Preventative
2027	HOMELAND ST-4900 from ODESSA ST to MAYBETH ST - 47486	6	Preventative
2027	HOMELAND ST-5000 from MAYBETH ST to TUMALO TRL - 47491	6	Preventative
2027	INGERSOLL ST-3900 from LEATH ST to EOP - 59956	6	Preventative
2027	IRON RIDGE ST-3100 from N STEMMONS SERV W to COMMONWEALTH SERV N - 46101	6	Preventative
2027	IRVING BLVD-1500 from N RIVERFRONT BLVD to OAK LAWN AVE - 62402	6	Preventative
2027	IRVING BLVD-3200 from CALVERT ST to W MOCKINGBIRD LN - 57897	6	Preventative
2027	JAMISON DR-9800 from COMMUNITY DR to EOP - 20122	6	Preventative
2027	KAYWOOD DR-7300 from KAYWOOD DR to KAYWOOD DR - 22827	6	Preventative
2027	KENDALE DR-2800 from W NORTHWEST HWY to OVERLAKE DR - 25767	6	Preventative
2027	KENWELL ST-7500 from LOCKSLEY AVE to NEWMORE AVE - 22984	6	Preventative
2027	LAPSLEY ST-3100 from PUEBLO ST to EOP - 47425	6	Preventative
2027	LEATH ST-4900 from ODESSA ST to MAYBETH ST - 46904	6	Preventative
2027	LIVELY LN-3800 from PARK LN to LENEL PL - 19350	6	Preventative
2027	LOMBARDY LN-2200 from W NORTHWEST HWY to GOODNIGHT LN - 19486	6	Maintenance
2027	LUCKY LN-4700 from DOUG DR to JANE LN - 45840	6	Preventative
2027	LUPO DR-1100 from MEMPHIS ST to VICKSBURG ST - 46314	6	Preventative
2027	MCBROOM ST-700 from TOPEKA AVE to SYLVAN AVE - 59131	6	Preventative
2027	MEYERSVILLE AVE-2700 from MUNCIE AVE to AKRON ST - 61169	6	Preventative
2027	N WINNETKA AVE-2500 from MUNCIE AVE to BAYONNE ST - 47887	6	Preventative
2027	NEAL ST-1900 from EOP to SEALE ST - 45511	6	Maintenance
2027	NEWKIRK ST-11300 from JOE FIELD RD to ROYAL LN - 22821	6	Maintenance
2027	NEWMORE AVE-4400 from TAOS RD to BRISTOL AVE - 20318	6	Preventative
2027	NORWICH ST-3300 from NOMAS ST to MCBROOM ST - 47851	6	Preventative
2027	NORWOOD RD-5000 from IRVING BLVD to LESTON AVE - 58393	6	Maintenance

City of Dallas Five-Year Infrastructure Management Program (IMP) FY 2024 - FY 2028

Appendix B

Plan Year	Project Section	GIS Council District	Treatment
2027	NORWOOD RD-5100 from LESTON AVE to HALIFAX ST - 45557	6	Maintenance
2027	OVELLA AVE-9300 from BACHMAN DR to W NORTHWEST HWY - 24016	6	Preventative
2027	PLUTO ST-3100 from PLUTO ST to PLUTO ST - 60138	6	Preventative
2027	PREMIER ROW-8800 from NORWOOD RD to PROFIT DR - 45905	6	Maintenance
2027	PROGRESSIVE DR-2000 from CHIPPEWA DR to PROGRESSIVE DR - 58188	6	Preventative
2027	PUGET ST-3600 from LIFE AVE to BICKERS ST - 47505	6	Preventative
2027	ROPER ST-7700 from NEWMORE AVE to KELTON DR - 20389	6	Preventative
2027	ROYAL LN-2800 from INDIAN TRL to A05378 - 17819	6	Maintenance
2027	SEALE ST-900 from SYLVAN AVE to ORMSBY ST - 47931	6	Preventative
2027	SINGLETON BLVD-6000 from N WALTON WALKER ACRD W to RUDER ST - 47314	6	Preventative
2027	SOUTHWELL RD-2300 from GOODNIGHT LN to N STEMMONS SERV W - 18393	6	Preventative
2027	SUNDIAL DR-2900 from DENNIS RD to CARAWAY DR - 17652	6	Preventative
2027	TAN OAK DR-2500 from TAMERISK ST to POINCIANA PL - 58079	6	Preventative
2027	TECHNOLOGY BLVD E-10300 from TECHNOLOGY BLVD W to W NORTHWEST HWY - 19405	6	Preventative
2027	TOPEKA AVE-2300 from W COMMERCE ST to A18334 - 47619	6	Preventative
2027	TOPEKA AVE-2600 from MUNCIE AVE to FABRICATION ST - 47882	6	Preventative
2027	TOPEKA AVE-2800 from AKRON ST to BEDFORD ST - 48410	6	Maintenance
2027	VAN NESS LN-3800 from MIXON DR to LENEL PL - 19431	6	Preventative
2027	VILBIG RD-3700 from HOMELAND ST to BAYSIDE ST - 59005	6	Maintenance
2027	VIRGO LN-2800 from GEMINI LN to ZODIAC LN - 18420	6	Preventative
2027	W COMMERCE ST-200 from REPUBLIC ST to MAY ST - 48386	6	Maintenance
2027	W COMMERCE ST-300 from MAY ST to HASLETT ST - 48320	6	Maintenance
2027	W NORTHWEST SERV S-1800 from W NORTHWEST HWY to W NORTHWEST HWY - 21988	6	Preventative
2027	WALKWAY ST-900 from OBENCHAIN ST to CONKLIN ST - 48304	6	Preventative
2027	WALNUT HILL LN-0 from N STEMMONS ACRD W to N STEMMONS SERV E - 18782	6	Preventative
2027	WEBB CHAPEL RD-9900 from PARK LN to WALNUT HILL LN - 24261	6	Preventative
2027	WEISS ST-9200 from LOVE FIELD DR to PUTNAM ST - 20304	6	Preventative
2027	WEISS ST-9400 from WYLIE DR to SHORECREST DR - 20162	6	Preventative
2027	WINNEQUAH ST-3100 from ZENITH ST to TORONTO ST - 47302	6	Preventative
2027	WYCLIFF AVE-1200 from IRVING BLVD to MONITOR ST - 46563	6	Preventative
2027	WYCLIFF AVE-1500 from VALDINA ST to N STEMMONS SERV W - 46698	6	Preventative
2027	X ST-1600 from LUNA RD to TANNER RD - 17931	6	Preventative
2027	ZODIAC LN-11100 from DAIRY MILK LN to VIRGO LN - 18547	6	Preventative
2027	AL LIPSCOMB WAY-1300 from A01226 to A01223 - 34532	7	Preventative
2027	AL LIPSCOMB WAY-1400 from A01223 to S ERVAY ST - 45441	7	Preventative
2027	AL LIPSCOMB WAY-1900 from RIGGS ST to S HARWOOD ST - 34175	7	Preventative
2027	ATLANTA ST-3500 from LENWAY ST to COOPER ST - 33945	7	Preventative
2027	BANTING WAY-5200 from MENEFEE DR to ENCHANTED LN - 30893	7	Preventative
2027	BAR X ST-7700 from HASTY ST to KINGSWOOD DR - 30415	7	Preventative
2027	BISBEE DR-3000 from SCYENE RD to LATTA ST - 34014	7	Preventative
2027	BOTHAM JEAN BLVD-5200 from BOTHAM JEAN BLVD to HAVEN ST - 65832	7	Maintenance

City of Dallas Five-Year Infrastructure Management Program (IMP) FY 2024 - FY 2028

Appendix B

Plan Year	Project Section	GIS Council District	Treatment
2027	BRETSHIRE DR-8500 from FENESTRA DR to LAKELAND DR - 29435	7	Preventative
2027	CHART DR-2300 from FERGUSON RD to OLDBRIDGE DR - 29134	7	Preventative
2027	CINNABAR DR-4400 from SHOWBEND LN to EVERGLADE RD - 31632	7	Preventative
2027	COOPER ST-2200 from S CENTRAL SERV E to EDGEWOOD ST - 34655	7	Preventative
2027	COPELAND ST-3600 from SCYENE RD to SUTTON ST - 43220	7	Preventative
2027	CROZIER ST-4900 from GARDEN DR to HARDING ST - 41107	7	Preventative
2027	DE MAGGIO AVE-3800 from EOP to BARBER AVE - 34062	7	Preventative
2027	DYSON ST-2200 from S CENTRAL SERV to SUNDAY ST - 35668	7	Preventative
2027	ELSIE FAYE HEGGINS ST-2900 from LOUIE LN to CASON ST - 84314	7	Preventative
2027	FENESTRA DR-2400 from SWEETWATER DR to NORSWORTHY DR - 28656	7	Preventative
2027	FERGUSON RD-7000 from SAMUELL BLVD to E R L THORNTON ACRD S - 30917	7	Preventative
2027	FERGUSON RD-7800 from KINGSWOOD DR to LONGHORN ST - 30220	7	Maintenance
2027	FREESTONE CIR-5400 from ROLLING FORK DR to SAMUELL BLVD - 31171	7	Preventative
2027	GARDEN LN-3200 from ROBERTS AVE to BRADSHAW ST - 34752	7	Preventative
2027	GHENT ST-2500 from BEXAR ST to IDEAL AVE - 35078	7	Preventative
2027	HARDING ST-2600 from STEPHENSON ST to MARDER ST - 35289	7	Preventative
2027	HARRIS CT-1600 from SCHULL ST to EOP - 32313	7	Preventative
2027	HICKMAN ST-1500 from HOLMES ST to SPENCE ST - 34965	7	Preventative
2027	HICKMAN ST-2600 from KYNARD ST to MYRTLE ST - 34476	7	Preventative
2027	HIGHLAND RD-2300 from FERGUSON RD to BAR X ST - 30260	7	Preventative
2027	HILLSBORO AVE-2500 from ASHDOWN DR to SHILOH RD - 42251	7	Preventative
2027	HOLMES ST-2800 from PARK ROW AVE to SOUTH BLVD - 34522	7	Preventative
2027	JAMES ST-3200 from HOLLIS AVE to GILL ST - 33639	7	Preventative
2027	JARVIS ST-6100 from VALENTINE ST to SILKWOOD ST - 36057	7	Preventative
2027	JEFFRIES ST-2500 from ASH LN to AL LIPSCOMB WAY - 65802	7	Preventative
2027	JENNIE LEE LN-9200 from N PRAIRIE CREEK RD to BRUTON SPRINGS DR - 34726	7	Preventative
2027	JENNIE LEE LN-9300 from BRUTON SPRINGS DR to CYPRESS AVE - 34647	7	Preventative
2027	LA PRADA DR-9200 from SHENSTONE DR to SCOTTSBLUFF DR - 10542	7	Preventative
2027	LAWNVIEW AVE-3000 from SCYENE RD to GREENMERE PL - 33974	7	Maintenance
2027	LOWERY ST-2600 from SHIELDS ST to C F HAWN SERV S - 35189	7	Preventative
2027	LUTHER ST-6500 from KEELER ST to PARSONS ST - 36422	7	Preventative
2027	MINGO ST-3500 from GAULT ST to EOP - 41724	7	Preventative
2027	N JIM MILLER RD-4700 from FORNEY RD to TURFWAY DR - 32267	7	Preventative
2027	N JIM MILLER RD-5000 from WINDING WOODS TRL to EVERGLADE RD - 31754	7	Maintenance
2027	N MASTERS DR-2400 from CAROLINA OAKS DR to N MASTERS DR - 34947	7	Preventative
2027	NOWETA AVE-10000 from KOONCE AVE to N MASTERS DR - 34887	7	Preventative
2027	O B CROWE DR-4000 from DAVID PHILLIPS ST to EDDY SASS CT - 32537	7	Preventative
2027	O B CROWE DR-4100 from EDDY SASS CT to EOP - 32684	7	Preventative
2027	PACIFIC AVE-700 from ASH LN to EOP - 44057	7	Maintenance
2027	PEARY AVE-2800 from S MALCOLM X BLVD to PEARY AVE - 67273	7	Maintenance
2027	PENNSYLVANIA AVE-3100 from MEADOW ST to S TRUNK AVE - 32863	7	Preventative

City of Dallas Five-Year Infrastructure Management Program (IMP) FY 2024 - FY 2028

Appendix B

Plan Year	Project Section	GIS Council District	Treatment
2027	ROBERTS AVE-3900 from TUSKEGEE ST to RUTLEDGE ST - 34200	7	Preventative
2027	ROBERTS AVE-4600 from YORK ST to ELSIE FAYE HEGGINS ST - 64254	7	Preventative
2027	SAND SPRINGS AVE-10000 from LEWISTON AVE to N MASTERS DR - 34631	7	Maintenance
2027	SAND SPRINGS AVE-10200 from N MASTERS DR to CLAYTON OAKS DR - 34154	7	Preventative
2027	SAND SPRINGS AVE-9900 from EOP to LEWISTON AVE - 34278	7	Maintenance
2027	STARKS AVE-2600 from IDEAL AVE to EOP - 45306	7	Preventative
2027	SWANSON ST-2700 from CANAL ST to EOP - 41152	7	Maintenance
2027	UNNAMED-0 from MARTIN LUTHER KING JR BLVD to PARNELL ST - 44803	7	Preventative
2027	VALENTINE ST-2800 from JARVIS ST to WOODVILLE ST - 65848	7	Preventative
2027	VESPER ST-2500 from BUCKEYE COMMONS WAY to BEXAR ST - 36388	7	Preventative
2027	BASSWOOD DR-3800 from LOUD DR to BISHOP COLLEGE DR - 40197	8	Preventative
2027	BECKLEY HILLS DR-200 from BECKLEY HILLS DR to EOP - 66151	8	Maintenance
2027	BECKLEYMEADE AVE-100 from S R L THORNTON SERV W to SEDGEMOOR AVE - 57527	8	Preventative
2027	BEN HUR ST-2000 from C F HAWN SERV S to SULTANA ST - 39863	8	Preventative
2027	BIG OAKS DR-400 from C F HAWN SERV S to RYOAK DR - 38276	8	Preventative
2027	BIRD LN-8900 from EOP to S CENTRAL EXPY - 67659	8	Preventative
2027	BLUEWOOD DR-400 from BRIERFIELD DR to LARCHWAY DR - 56236	8	Preventative
2027	CADE RD-10800 from ELLENWOOD DR to CADE RD - 39362	8	Preventative
2027	CANTURA DR-7800 from LAWTON DR to EOP - 38831	8	Preventative
2027	CHERRY VALLEY BLVD-2500 from PETERBILT AVE to S LANCASTER RD - 40878	8	Preventative
2027	CHOATE ST-4900 from EOP to S CENTRAL EXPY - 64710	8	Preventative
2027	CLOVERHILL RD-2600 from KLEBERG RD to EOP - 63253	8	Maintenance
2027	COXVILLE LN-400 from EOP to SKYFROST DR - 39279	8	Preventative
2027	DEEPWOOD ST-100 from CARTER RD to WESTERN HILLS DR - 37006	8	Preventative
2027	DOLORES WAY-1800 from MCKISSICK LN to INDIAN RIDGE TRL - 66619	8	Preventative
2027	DOWDY FERRY RD-200 from BAMBI ST to BURROAKS DR - 38147	8	Preventative
2027	E CAMP WISDOM RD-1200 from UNIVERSITY HILLS BLVD to CARIOCA DR - 56229	8	Preventative
2027	ECHO LAKE DR-2100 from EOP to SILVER BROOK RD - 39724	8	Preventative
2027	EDD RD-3000 from WEAVER ST to FOOTHILL RD - 40401	8	Maintenance
2027	ELMSRING RD-13100 from EDD RD to CYPRESS POINT DR - 64608	8	Preventative
2027	FIRESIDE DR-8100 from MURDOCK RD to CABOT DR - 38538	8	Preventative
2027	FOOTHILL RD-13000 from EDD RD to EDD RD - 40606	8	Maintenance
2027	GAUSE ST-900 from EOP to CROWNFIELD LN - 39351	8	Preventative
2027	GAYGLEN DR-7800 from ANCHORAGE CIR to OKLAUNION DR - 67634	8	Preventative
2027	GLENCAIRN DR-500 from MEADOWSHIRE DR to GREENSPAN AVE - 56581	8	Preventative
2027	GREENSPAN AVE-7700 from GLENCAIRN DR to KIRNWOOD DR - 56618	8	Preventative
2027	GREENSPAN AVE-7800 from KIRNWOOD DR to SHADYWAY DR - 56925	8	Preventative
2027	HIGHLAND WOODS CIR-3200 from HIGHLAND WOODS DR to EOP - 39828	8	Preventative
2027	HILLSTAR CIR-7400 from SCHEPPS PKWY to SCHEPPS PKWY - 37859	8	Preventative
2027	IRONS ST-7900 from EOP to MURDOCK RD - 38975	8	Preventative
2027	JACOBSON DR-900 from FERN CREEK DR to ASPENDALE DR - 40021	8	Preventative

City of Dallas Five-Year Infrastructure Management Program (IMP) FY 2024 - FY 2028

Appendix B

Plan Year	Project Section	GIS Council District	Treatment
2027	KIRNWOOD DR-500 from LEIGH ANN DR to GREENSPAN AVE - 56880	8	Preventative
2027	KLEBERG RD-14400 from WOODY RD to ROYAL OAKS DR - 45004	8	Maintenance
2027	KLEBERG RD-15200 from LAUREL HILL DR to CLOVERHILL RD - 44263	8	Maintenance
2027	LAKE ANNA DR-8300 from DOWDY FERRY RD to EOP - 38456	8	Preventative
2027	LEIGH ANN DR-7700 from KIRNWOOD DR to TEXRIDGE DR - 62986	8	Preventative
2027	LEIGH ANN DR-7900 from TEXRIDGE DR to W WHEATLAND RD - 68669	8	Preventative
2027	LONGBRANCH LN-200 from OLUSTA DR to GAYGLEN DR - 42660	8	Preventative
2027	LYOLA ST-2400 from LEANA AVE to TEAGUE DR - 66057	8	Preventative
2027	MASK DR-8000 from MASK DR to MASK DR - 66075	8	Preventative
2027	MASK DR-8100 from MASK DR to E WHEATLAND RD - 66076	8	Preventative
2027	MIDDLEFIELD RD-2600 from MIDDLEFIELD RD to S ST AUGUSTINE RD - 84286	8	Preventative
2027	MOUNTAIN CABIN DR-9000 from CLEARFIELD RD to PORTNOMA LN - 43416	8	Preventative
2027	MULBERRY ST-10800 from ELLENWOOD DR to HAYMARKET RD - 39476	8	Preventative
2027	OAK DALE RD-2400 from PLUM DALE RD to TRACY RD - 65949	8	Preventative
2027	OKLAUNION DR-400 from GAYGLEN DR to KOMALTY DR - 68336	8	Preventative
2027	PALL MALL AVE-2700 from KITE ST to TRACY RD - 40467	8	Preventative
2027	PARKCLIFF DR-2400 from LENOSA LN to KLEBERG RD - 40504	8	Preventative
2027	RAVENVIEW RD-11300 from C F HAWN SERV N to KLEBERG RD - 38785	8	Maintenance
2027	RAVENVIEW RD-11600 from GARDEN SPRINGS DR to APPLEBERRY DR - 44954	8	Maintenance
2027	RAVENVIEW RD-12000 from SHEPHERD LN to ELK CREEK RD - 39494	8	Maintenance
2027	RIDGEMOOR CIR-3300 from HIGHLAND WOODS DR to EOP - 39742	8	Preventative
2027	RIPPLE RD-2900 from BARREE DR to JOHNSON LN - 40110	8	Preventative
2027	RIVERSIDE RD-4500 from RIVERSIDE RD to CEDARDALE DR - 86800	8	Preventative
2027	RYLIE CREST DR-12000 from SHEPHERD LN to GARDEN GROVE DR - 39050	8	Maintenance
2027	RYLIE CREST DR-12400 from GARDEN GROVE DR to LOTTIE LN - 39041	8	Maintenance
2027	SIMPSON STUART RD-2400 from LEANA AVE to TEAGUE DR - 66051	8	Preventative
2027	SKYFROST DR-13500 from W LAWSON RD to THE WILLOWS MHP - 39590	8	Preventative
2027	SKYFROST DR-13900 from THE WILLOWS MHP to THE WILLOWS MHP - 39871	8	Preventative
2027	SKYFROST DR-14000 from THE WILLOWS MHP to COXVILLE LN - 39344	8	Preventative
2027	SKYFROST DR-14100 from COXVILLE LN to WATSONWOOD ST - 38878	8	Preventative
2027	SOUTHLINK DR-9600 from BLANCO DR to EOP - 116438	8	Preventative
2027	STARK RD-1500 from STARK RD to SEAGOVILLE RD - 45218	8	Maintenance
2027	STARK RD-1900 from EOP to BRIDGEVIEW LN - 40372	8	Maintenance
2027	SUNVIEW DR-1500 from BEAUFORD RD to SUNVIEW DR - 40073	8	Maintenance
2027	TEAGARDEN RD-9000 from DOWDY FERRY RD to PEKOE PARK - 40501	8	Maintenance
2027	TEAGUE DR-6100 from GOOCH ST to KAHN ST - 40539	8	Preventative
2027	TEMPEST DR-1300 from RYLIE RD to EOP - 42032	8	Preventative
2027	TIOGA ST-4100 from TEXAS COLLEGE DR to J J LEMMON RD - 43890	8	Preventative
2027	TREWITT RD-1300 from RYLIE RD to EOP - 39280	8	Preventative
2027	TUMBLEWEED DR-10900 from ELLENWOOD DR to HAYMARKET RD - 39226	8	Preventative
2027	TUMBLEWEED DR-11000 from HAYMARKET RD to CARTEGO ST - 63159	8	Preventative

City of Dallas Five-Year Infrastructure Management Program (IMP) FY 2024 - FY 2028

Appendix B

Plan Year	Project Section	GIS Council District	Treatment
2027	VIDA LN-13600 from S BELT LINE RD to WOODY RD - 67020	8	Preventative
2027	W CAMP WISDOM RD-3300 from PASTOR BAILEY DR to SOUTHWEST CENTER MALL - 56179	8	Preventative
2027	W LARAMIE LN-800 from RYLIE CREST DR to E LARAMIE LN - 38585	8	Preventative
2027	W WHEATLAND RD-3600 from BOLTON BOONE DR to PRINCE GEORGE AVE - 82775	8	Preventative
2027	WIXOM LN-800 from EOP to FIRESIDE DR - 39075	8	Preventative
2027	WOODMONT DR-200 from MARLA DR to DART AVE - 37602	8	Preventative
2027	WOODMONT DR-300 from DART AVE to ALCORN AVE - 37696	8	Preventative
2027	WOODY RD-1800 from C F HAWN SERV S to CALTHA DR - 67907	8	Maintenance
2027	ABRAMS RD-6200 from EASTRIDGE DR to LARMANDA ST - 7017	9	Preventative
2027	ANGORA ST-8900 from TAVAROS AVE to OCALLA AVE - 9897	9	Preventative
2027	ARBOREAL DR-6800 from E NORTHWEST HWY to LARMANDA ST - 12173	9	Preventative
2027	BEAVER CREEK RD-2400 from EOP to EOP - 1131	9	Preventative
2027	BERRYHILL ST-6300 from WINCHESTER ST to KINGSBURY DR - 7031	9	Preventative
2027	BISCAYNE BLVD-9200 from E LAKE HIGHLANDS DR to LUNA PL - 8533	9	Preventative
2027	BISCAYNE BLVD-9500 from N BUCKNER BLVD to HARTER RD - 8309	9	Preventative
2027	BON AIRE DR-200 from BARONNE CIR to BARONNE CIR - 6987	9	Preventative
2027	BON AIRE DR-300 from BARONNE CIR to COUNTRY CLUB DR - 13374	9	Preventative
2027	BON AIRE DR-400 from COUNTRY CLUB DR to EASTON RD - 6968	9	Preventative
2027	BREEZEWOOD DR-1400 from FOREST HILLS BLVD to SANTA CLARA DR - 28914	9	Preventative
2027	CAROL DR-4600 from EOP to LIBERTY GROVE RD - 1117	9	Maintenance
2027	CENTERVILLE RD-2300 from JOAQUIN DR to ANDOVER DR - 8162	9	Preventative
2027	CLASSEN DR-500 from CLASSEN DR to WATERVIEW RD - 12477	9	Preventative
2027	CLASSEN DR-600 from WATERVIEW RD to E LAKE HIGHLANDS DR - 7330	9	Preventative
2027	CONCHO ST-4200 from E MOCKINGBIRD LN to RAVENDALE LN - 9044	9	Preventative
2027	COTILLION DR-11300 from DRUMMOND DR to GLEN CROSS DR - 7633	9	Preventative
2027	DALGREEN DR-4000 from FISHER RD to W LAWTHER DR - 8653	9	Preventative
2027	DALROCK RD-8700 from MCCLEERY LN to DALROCK RD - 1106	9	Preventative
2027	DATA DR-11400 from JUPITER RD to EXECUTIVE DR - 10966	9	Preventative
2027	DIXFIELD DR-11700 from LIPPITT AVE to DONORE LN - 11134	9	Preventative
2027	DIXFIELD DR-11800 from DONORE LN to COLBERT WAY - 7297	9	Preventative
2027	DIXFIELD DR-11900 from COLBERT WAY to SCOTSMEADOW DR - 7240	9	Preventative
2027	DIXFIELD DR-12000 from SCOTSMEADOW DR to YORKSPRING DR - 7038	9	Preventative
2027	DIXFIELD DR-12100 from YORKSPRING DR to CARISSA DR - 6711	9	Preventative
2027	DONEGAL DR-9800 from TRANQUILLA DR to PEAVY RD - 8611	9	Preventative
2027	E LAKE HIGHLANDS DR-10900 from BEL AIRE DR to LULLWATER DR - 6802	9	Preventative
2027	E LAKE HIGHLANDS DR-11200 from LAKE HIGHLANDS CIR to NORTHWEST HWY ANNEX - 6917	9	Preventative
2027	E LAWTHER DR-200 from LAWTHER BUCKNER CROSSOVER to E MOCKINGBIRD LN - 7487	9	Preventative
2027	E MOCKINGBIRD LN-8000 from E LAWTHER DR to SCOUT HILL DR - 7556	9	Preventative
2027	E NORTHWEST HWY-12200 from GARLAND RD to SHILOH RD - 28325	9	Preventative
2027	FERN DR-10500 from NORWOOD DR to CENTERVILLE RD - 12824	9	Preventative
2027	FERNALD AVE-11700 from YEAGER DR to HOLT DR - 13012	9	Preventative

City of Dallas Five-Year Infrastructure Management Program (IMP) FY 2024 - FY 2028

Appendix B

Plan Year	Project Section	GIS Council District	Treatment
2027	FISHER RD-7200 from HUFF TRL to DALGREEN DR - 8816	9	Maintenance
2027	FLICKER LN-8700 from CHARING CROSS LN to CACTUS LN - 5882	9	Preventative
2027	FLICKER LN-8900 from QUAIL RUN to PELICAN DR - 6205	9	Preventative
2027	GARLAND RD-8400 from ST FRANCIS AVE to WHITTIER AVE - 10247	9	Maintenance
2027	GASTON AVE-6700 from PEARSON DR to BRENDENWOOD DR - 28771	9	Maintenance
2027	GATEWAY LN-10000 from PEAVY RD to S RUSTIC CIR - 8160	9	Preventative
2027	GATEWAY LN-10200 from N RUSTIC CIR to SYLVANIA DR - 7205	9	Preventative
2027	GUS THOMASSON RD-2000 from FERN DR to NEWCOMBE DR - 8829	9	Preventative
2027	HARTER RD-900 from PENINSULA DR to E LAKE HIGHLANDS DR - 8373	9	Preventative
2027	HILLBROOK ST-2900 from LAKE CIRCLE DR to VANDERBILT AVE - 9950	9	Preventative
2027	HILLBROOK ST-3500 from SOUTH RIDGE DR to NORTH RIDGE DR - 11183	9	Preventative
2027	JOYMEADOW DR-11000 from A08067 to COOLMEADOW LN - 6716	9	Preventative
2027	JUPITER RD-12800 from QUAIL RUN to MCCREE RD - 6260	9	Preventative
2027	JUPITER RD-12900 from MCCREE RD to JUPITER RD - 26995	9	Preventative
2027	KELMAN ST-4700 from TRAMMEL DR to AXTON LN - 7206	9	Preventative
2027	KENWOOD AVE-6500 from HILLSIDE DR to CAMBRIA BLVD - 9360	9	Preventative
2027	KILARNEY DR-9600 from WATERFORD DR to TRALEE DR - 12661	9	Preventative
2027	LAKE GARDENS DR-10500 from EASTON RD to MAPLEGROVE LN - 8053	9	Preventative
2027	LAKE GARDENS DR-10700 from MAPLEGROVE LN to LOCHWOOD BLVD - 8178	9	Preventative
2027	LARMANDA ST-6000 from WILD VALLEY DR to WHITEHILL ST - 13164	9	Preventative
2027	LARMANDA ST-6100 from WHITEHILL ST to WAKEFIELD ST - 7003	9	Preventative
2027	LIBERTY GROVE RD-10900 from EOP to LIBERTY GROVE RD - 1109	9	Maintenance
2027	LIBERTY GROVE RD-11500 from CAROL DR to EOP - 1115	9	Maintenance
2027	LIPPITT AVE-11400 from JUPITER RD to MAYFAIR BLVD - 7364	9	Preventative
2027	LIPPITT AVE-11500 from MAYFAIR BLVD to YEAGER DR - 12974	9	Preventative
2027	LUNAR LN-1200 from GARLAND RD to SAN FERNANDO WAY - 9342	9	Preventative
2027	MCCLEERY LN-8500 from DALROCK RD to MCCLEERY LN - 1151	9	Preventative
2027	MERCEDES AVE-6400 from ABRAMS RD to OAKHURST ST - 13218	9	Preventative
2027	MONTERREY AVE-1600 from ALEDO DR to BARBAROSA DR - 8076	9	Preventative
2027	NAYLOR ST-1400 from PEAVY RD to HERMOSA DR - 8801	9	Preventative
2027	NORTHCLIFF DR-9700 from PEAVY RD to BROOKHURST DR - 13591	9	Preventative
2027	NORTHLAKE DR-9800 from COOLAIR DR to KIRKWOOD DR - 13370	9	Preventative
2027	OCALLA AVE-1400 from FOREST HILLS BLVD to SANTA CLARA DR - 9643	9	Preventative
2027	PALACE WAY-10700 from LAKE GARDENS DR to LOCHWOOD BLVD - 12998	9	Preventative
2027	SCOTSMEADOW DR-10900 from DIXFIELD DR to LOCHWOOD BLVD - 12923	9	Preventative
2027	SONDRA DR-6600 from OAKHURST ST to WENDOVER RD - 26296	9	Maintenance
2027	SPERRY ST-3900 from ELLSWORTH AVE to ANITA ST - 8737	9	Preventative
2027	SWALLOW LN-10500 from EASTON RD to MAPLEGROVE LN - 7742	9	Preventative
2027	TIFFANY WAY-900 from PENINSULA DR to E LAKE HIGHLANDS DR - 8577	9	Preventative
2027	TRANQUILLA DR-1100 from KILARNEY DR to GARLAND RD - 9031	9	Preventative
2027	VAN DYKE RD-10300 from CLASSEN DR to EASTON RD - 7027	9	Preventative

City of Dallas Five-Year Infrastructure Management Program (IMP) FY 2024 - FY 2028

Appendix B

Plan Year	Project Section	GIS Council District	Treatment
2027	VANDERBILT AVE-6500 from HILLSIDE DR to OAKHURST ST - 9772	9	Preventative
2027	W LAKE HIGHLANDS DR-9700 from NORTHCLIFF DR to WATERVIEW RD - 8286	9	Preventative
2027	W LAWATHER DR-3700 from WEST BAY CIR to BRANCHFIELD DR - 25944	9	Maintenance
2027	WATERBRIDGE CIR-10800 from MAPLEGROVE LN to CREEKMERE DR - 25749	9	Preventative
2027	WESTLAKE AVE-7000 from WEST SHORE DR to WINSTED DR - 12159	9	Preventative
2027	WHITEWING LN-8900 from QUAIL RUN to PELICAN DR - 5884	9	Preventative
2027	WILLIAMSON RD-6900 from CHANTILLY CT to HUFF TRL - 26054	9	Maintenance
2027	WILLIAMSON RD-7100 from BOB O LINK DR to CORNELIA LN - 8879	9	Maintenance
2027	WILLIAMSON RD-7200 from CORNELIA LN to W LAWATHER DR - 9621	9	Maintenance
2027	WYATT ST-10700 from MAPLEGROVE LN to WYATT CIR - 7990	9	Preventative
2027	YORKSPRING DR-10800 from VALLEY SPRING DR to MEADOW SPRING LN - 11131	9	Preventative
2027	ALDWICK DR-8800 from LANSHIRE DR to LINKWOOD DR - 6302	10	Preventative
2027	ARBORSIDE DR-8900 from LOCARNO DR to WHITEHURST DR - 4306	10	Preventative
2027	BLACK WALNUT DR-10600 from WHITE ELM RD to BLACK HICKORY RD - 3388	10	Preventative
2027	BRYSON DR-9400 from VILLA HAVEN DR to MIDDLE KNOLL DR - 10630	10	Preventative
2027	BUNCHE DR-8300 from RIALTO DR to HALLUM ST - 3130	10	Preventative
2027	CAPRI DR-8500 from E NORTHWEST PKWY to CACTUS LN - 26401	10	Preventative
2027	COLFAX DR-7000 from BLACKWOOD DR to SKILLMAN ST - 6043	10	Preventative
2027	CORKWOOD RD-10200 from SANDHILL RD to ROCKWALL RD - 4343	10	Preventative
2027	CRESTLAKE DR-9500 from CRESTWICK DR to BROKEN BOW RD - 5906	10	Preventative
2027	CROSS CREEK DR-12100 from PLEASANT VALLEY DR to SILVER CREEK RD - 11768	10	Preventative
2027	FOREST GREEN DR-8600 from LANDA LN to SHEPHERD RD - 3833	10	Preventative
2027	FOREST LN-8000 from N CENTRAL EXPY to SCHROEDER RD - 12640	10	Preventative
2027	HALLUM ST-12500 from CAMPANELLA DR to GLEN REGAL DR - 3270	10	Preventative
2027	HIGH POINT CIR-12200 from BELLAFONTE DR to BELLAFONTE DR - 3412	10	Preventative
2027	LANSHIRE DR-10200 from FERNDALE RD to LOCKHAVEN DR - 26372	10	Preventative
2027	LAVALLE LN-8800 from WOODBROOK DR to GREENVILLE AVE - 4397	10	Preventative
2027	LIVENSHIRE DR-9100 from MCCREE RD to LAKEMERE DR - 26362	10	Preventative
2027	LONGMEADOW DR-10400 from LIPTONSHIRE DR to LEASIDE DR - 5810	10	Preventative
2027	LUBBOCK DR-10900 from CAPRI DR to ROLLING ROCK LN - 6083	10	Preventative
2027	LYNBROOK DR-9100 from MCCREE RD to LAKE HAVEN DR - 6054	10	Preventative
2027	NIMROD TRL-7900 from BARGIAMES LN to WHITE ROCK TRL - 6136	10	Preventative
2027	PLANO RD-9100 from MCCREE RD to LAKE HAVEN DR - 28148	10	Preventative
2027	PLANO RD-9500 from LONGMEADOW DR to SHADY DOWNS CT - 5896	10	Preventative
2027	RAVENSWAY DR-10000 from ESTATE LN to CHURCH RD - 5096	10	Preventative
2027	ROBIN HILL LN-9700 from LARCHBROOK DR to KNOLL KREST DR - 4900	10	Preventative
2027	ROCKY BRANCH DR-9600 from MIDDLE DOWNS DR to VISTA OAKS DR - 4362	10	Preventative
2027	SUMMER GLEN LN-9000 from RICHARDSON BRANCH TRL to ARBORSIDE DR - 4694	10	Preventative
2027	TRAILCLIFF DR-10300 from FAIRCREST DR to MILLTRAIL DR - 4833	10	Preventative
2027	WALNUT HILL LN-10300 from LEASIDE DR to LIVENSHIRE DR - 5624	10	Preventative
2027	WALNUT HILL LN-8900 from WINEDALE DR to COSGROVE DR - 13582	10	Preventative

City of Dallas Five-Year Infrastructure Management Program (IMP)

FY 2024 - FY 2028

Appendix B

Plan Year	Project Section	GIS Council District	Treatment
2027	WHITE ROCK TRL-9400 from HIGHEDGE CIR to CRESTEDGE DR - 5986	10	Maintenance
2027	WHITE ROCK TRL-9800 from COVEMEADOW DR to CHURCH RD - 5136	10	Preventative
2027	WILLOWDELL DR-11900 from SCHROEDER RD to CAULAN DR - 3548	10	Preventative
2027	WINDY TERRACE DR-9600 from TORY SOUND DR to A03653 - 4582	10	Preventative
2027	WOODBRIAR DR-11900 from BRIDGEGATE LN to WOODLAKE DR - 3461	10	Preventative
2027	ANGLEBLUFF CIR-6800 from CLEARHAVEN DR to CLEARHAVEN DR - 10727	11	Preventative
2027	AZALEA LN-6900 from HILLCREST RD to ST JUDES DR - 11772	11	Preventative
2027	AZALEA LN-7100 from ST JUDES DR to ST MICHAELS DR - 12843	11	Preventative
2027	BELMEAD DR-6400 from W RICKS CIR to E RICKS CIR - 22342	11	Preventative
2027	BLACK BERRY LN-6100 from TRAILS END DR to LEAFY LN - 21598	11	Preventative
2027	BLACK BERRY LN-6300 from LEAFY LN to CYPRESS HILLS DR - 15767	11	Preventative
2027	BROOKGREEN DR-13800 from BROOKGREEN DR to METHUEN GREEN - 2783	11	Preventative
2027	CHURCHILL WAY-6200 from BRITTANY CIR to HUGHES LN - 23934	11	Maintenance
2027	CHURCHILL WAY-6300 from HUGHES LN to GRAMERCY LN - 23933	11	Maintenance
2027	CHURCHILL WAY-6500 from PRESTONRIDGE RD to CHURCHILL WAY - 13045	11	Preventative
2027	CLIFFBROOK DR-7900 from CLIFFBROOK DR to COIT RD - 11310	11	Preventative
2027	CLUBHOUSE CIR-6300 from HUGHES LN to COVECREEK PL - 25607	11	Preventative
2027	CLUBHOUSE CIR-6500 from COVECREEK PL to CREEKHAVEN PL - 16148	11	Preventative
2027	COIT RD-13400 from RED FERN LN to FLAGSTONE LN - 2631	11	Preventative
2027	COIT RD-13500 from FLAGSTONE LN to PURPLE SAGE RD - 2666	11	Maintenance
2027	CREEKSIDE PL-13700 from ALPHA RD to ROCKBEND PL - 2712	11	Preventative
2027	DARTBROOK DR-7000 from BRIARMEADE DR to BELT LINE RD - 2380	11	Preventative
2027	DELMETA DR-6800 from MEADOWCREEK DR to VISTARIDGE DR - 11682	11	Preventative
2027	DYKES WAY-6200 from WHITLEY LN to HUGHES LN - 16289	11	Preventative
2027	EARLPORT DR-15300 from ROUNDROCK RD to WINTERWOOD LN - 2255	11	Preventative
2027	EMERALDWOOD DR-6300 from A09349 to STONEHILL DR - 15922	11	Preventative
2027	FLAGSTONE LN-13500 from WILLOW BEND RD to COIT RD - 2824	11	Preventative
2027	FORESTSHIRE DR-6400 from FOREST LN to PARWEN DR - 28090	11	Preventative
2027	FREDA STERN DR-10800 from ROYAL LN to VERBENA CT - 11526	11	Preventative
2027	HELSEM WAY S-6900 from HELSEM WAY to HELSEM WAY - 3231	11	Preventative
2027	HILL HAVEN DR-11300 from YAMINI DR to MASON DELLS DR - 3985	11	Preventative
2027	HILL HAVEN DR-11400 from MASON DELLS DR to BAXTERSHERE DR - 4097	11	Preventative
2027	HILLCREST RD-10000 from MIMOSA LN to LAKEHURST AVE - 5226	11	Maintenance
2027	HILLCREST RD-10900 from LAVENDALE AVE to AZALEA LN - 4427	11	Preventative
2027	HILLCREST RD-14100 from SPRING VALLEY RD to MEADOWCREEK DR - 2524	11	Maintenance
2027	HUGHES LN-12400 from CHURCHILL WAY to TURNER WAY - 16565	11	Preventative
2027	HUGHES LN-12500 from TURNER WAY to DYKES WAY - 16512	11	Preventative
2027	HUNTERS RIDGE DR-6800 from MEADOWCREEK DR to HILLCREST RD - 2261	11	Preventative
2027	LA COSA DR-6300 from BAY POINT DR to WOODBRIAR DR - 15709	11	Preventative
2027	LAVENDALE AVE-6100 from CAMELLIA DR to LAVENDALE AVE - 22868	11	Preventative
2027	LAVENDALE AVE-6200 from LAVENDALE AVE to TIBBS ST - 22869	11	Preventative

City of Dallas Five-Year Infrastructure Management Program (IMP) FY 2024 - FY 2028

Appendix B

Plan Year	Project Section	GIS Council District	Treatment
2027	LAWN HAVEN RD-11000 from EDGEMERE RD to EDGEMERE RD - 4372	11	Preventative
2027	LEAVALLEY DR-15200 from ROUNDROCK RD to HILLWOOD LN - 2168	11	Preventative
2027	MEADOWCREEK DR-4600 from ECHO BLUFF DR to FLINTCOVE DR - 1890	11	Preventative
2027	MEADOWCREEK DR-5900 from VINERIDGE DR to DELMETA DR - 2329	11	Preventative
2027	MEADOWSIDE DR-13200 from SPRING GROVE AVE to LAUREL WOOD LN - 2937	11	Preventative
2027	MEANDERING WAY-13600 from FAR HILLS LN to PEYTON DR - 2670	11	Preventative
2027	MEANDERING WAY-13900 from ELMRIDGE DR to PALDAO DR - 2613	11	Maintenance
2027	MIDBURY DR-7800 from HILL HAVEN DR to VALLEYDALE DR - 4119	11	Preventative
2027	NORTHAVEN RD-6500 from EDGEMERE RD to E RICKS CIR - 4174	11	Maintenance
2027	NORTHAVEN RD-6600 from E RICKS CIR to E RICKS CIR - 4202	11	Maintenance
2027	NORTHAVEN RD-6900 from HILLCREST RD to ST JUDES DR - 12557	11	Preventative
2027	OVERVIEW DR-14400 from EOP to CLIFFBROOK DR - 2447	11	Preventative
2027	OVERVIEW DR-14500 from CLIFFBROOK DR to MEADOWHAVEN DR - 2451	11	Preventative
2027	OVERVIEW DR-14600 from MEADOWHAVEN DR to VILLAGE TRAIL DR - 2346	11	Preventative
2027	PAGEWOOD DR-10700 from BOEDEKER ST to LARKGLEN CIR - 4552	11	Preventative
2027	PRESTON CREEK DR-6000 from EOP to PRESTONDELL DR - 16004	11	Preventative
2027	PRESTON CREEK DR-6100 from PRESTONDELL DR to HUGHES LN - 16023	11	Preventative
2027	PRESTON OAKS RD-5600 from HIDDEN SPRINGS CT to CEDAR CANYON RD - 28557	11	Preventative
2027	PRESTONCREST LN-6000 from PRESTON RD to WHITLEY LN - 26612	11	Preventative
2027	PRESTONRIDGE RD-12300 from TALMADGE LN to CHURCHILL WAY - 3435	11	Preventative
2027	PURPLE SAGE RD-13300 from EOP to ALPHA RD - 2835	11	Preventative
2027	REGALVIEW CIR-7000 from CLEARHAVEN DR to CLEARHAVEN DR - 10892	11	Preventative
2027	REGENCY PL-14200 from HIGHPLACE CIR to PRESTON RD - 22885	11	Preventative
2027	ROLLING HILLS LN-13800 from COIT RD to WILLOW BEND RD - 2601	11	Preventative
2027	SANDPIPER LN-10500 from WELLCREST DR to WOODTHRUSH DR - 4907	11	Preventative
2027	SPRING CREEK RD-14800 from BELT LINE RD to ROLLING ACRES DR - 2322	11	Preventative
2027	SPRING CREEK RD-14900 from ROLLING ACRES DR to CHATTINGTON DR - 2213	11	Preventative
2027	SPRING CREEK RD-15900 from LA VERDURA DR to LA SOBRINA DR - 2003	11	Preventative
2027	ST MICHAELS DR-11000 from AZALEA LN to CURRIN DR - 4418	11	Preventative
2027	ST MICHAELS DR-11500 from BAXTERSHIRE DR to MALABAR LN - 4048	11	Preventative
2027	STEAMBOAT DR-5900 from PRESTON RD to SHETLAND DR - 16448	11	Maintenance
2027	TWIN OAKS CIR-6100 from HUGHES LN to HUGHES LN - 16065	11	Preventative
2027	VALLEY VIEW LN-6900 from HILLCREST RD to PEYTON DR - 2814	11	Preventative
2027	VALLEY VIEW LN-7200 from LAUREL WOOD LN to THISTLE LN - 3011	11	Preventative
2027	WANDER PL-6800 from WANDER LN to EOP - 4038	11	Preventative
2027	WATERFALL WAY-13700 from ROLLING HILLS LN to CLEARSPRINGS RD - 2596	11	Preventative
2027	WATERFALL WAY-14000 from GREENHOLLOW LN to SPRING VALLEY RD - 25847	11	Preventative
2027	WHITLEY LN-12400 from CHURCHILL WAY to TURNER WAY - 16356	11	Preventative
2027	WINDY MEADOW DR-16000 from LA MANGA DR to FLINTCOVE DR - 1839	11	Preventative
2027	WINTERWOOD LN-7300 from EARLPORT DR to LEAVALLEY DR - 10735	11	Preventative
2027	WOODBRIAR DR-14800 from HARVEST GLEN DR to ROLLING VISTA DR - 15871	11	Preventative

City of Dallas Five-Year Infrastructure Management Program (IMP) FY 2024 - FY 2028

Appendix B

Plan Year	Project Section	GIS Council District	Treatment
2027	WOODBRIAR DR-14900 from ROLLING VISTA DR to GRAYPORT DR - 15856	11	Preventative
2027	WOODTHRUSH DR-7500 from BOEDEKER ST to STONE CANYON RD - 4921	11	Preventative
2027	CALLA DR-17300 from MARIANNE CIR to CATHYS PL - 15303	12	Preventative
2027	DEER PARK DR-16600 from SAINT ANNE ST to SOUTHPOINT DR - 1694	12	Preventative
2027	DEER PARK DR-16700 from SOUTHPOINT DR to CAMPBELL RD - 1704	12	Preventative
2027	DEER PARK DR-16800 from CAMPBELL RD to BARKWORTH DR - 1735	12	Preventative
2027	DUNDRENNAN LN-16700 from KEVIN DR to MULLRANY DR - 1676	12	Preventative
2027	FRANKFORD RD-7400 from ARAMIS LN to DICKERSON ST - 1389	12	Preventative
2027	FRANKFORD RD-7500 from DICKERSON ST to OSAGE PLAZA PKWY - 12366	12	Preventative
2027	HILLCREST RD-16800 from CAMPBELL RD to PARK HILL DR - 1762	12	Preventative
2027	HILLCREST RD-18400 from MIMMS DR to GENSTAR LN - 1348	12	Preventative
2027	HILLCREST RD-18700 from AMADOR AVE to PRES GEORGE BUSH TPKE - 1310	12	Maintenance
2027	LA MANGA DR-6400 from EMBERS RD to SHADYBANK DR - 22134	12	Preventative
2027	LEDYARD DR-6800 from DEER PARK DR to PARK HILL DR - 1805	12	Preventative
2027	LONDON LN-5800 from TURNBRIDGE DR to CAMPBELL RD - 14775	12	Preventative
2027	MARSH LN-17600 from OLD MILL RD to DEER MEADOW LN - 697	12	Preventative
2027	MEANDERING WAY-17900 from HALPRIN CT to FRANKFORD RD - 1396	12	Preventative
2027	PARK HILL DR-16600 from SAINT ANNE ST to LEDYARD DR - 1758	12	Preventative
2027	PLATTE RIVER WAY-19000 from STEVENS POINT LN to BILBROOK LN - 84	12	Preventative
2027	PRESTON BEND DR-17100 from CONTOUR DR to MCCALLUM BLVD - 15081	12	Preventative
2027	ROOSTER LN-17700 from SEEDLING LN to DAYBREAK DR - 351	12	Preventative
2027	SMOKE GLASS TRL-5800 from ROWDEN TRL to BENTWOOD TRL - 22241	12	Preventative
2027	SPYGLASS DR-4600 from SANDESTIN DR to BRIARGROVE LN - 15114	12	Preventative
2027	SUNMEADOW DR-17700 from RICHWATER DR to ROSEBUD DR - 15047	12	Preventative
2027	TRINITY MILLS RD-4100 from MIDWAY RD to VOSS RD - 14808	12	Preventative
2027	VAN HOOK DR-7100 from MCKAMY BLVD to ALFALFA DR - 1673	12	Preventative
2027	VAN HOOK DR-7200 from ALFALFA DR to GRAYSTONE DR - 1657	12	Preventative
2027	VOSS RD-17900 from BRIARGROVE LN to WINDTOP LN - 14795	12	Preventative
2027	WILLOW WOOD LN-5300 from EOP to BRUSHY CREEK TRL - 14256	12	Preventative
2027	ALADDIN DR-10900 from PETER PAN DR to SLEEPY LN - 22874	13	Preventative
2027	ALLENCREST LN-4000 from MENDENHALL DR to SNOW WHITE DR - 16679	13	Preventative
2027	ALLISTER ST-2900 from MODELLA AVE to MODELLA AVE - 21826	13	Preventative
2027	AZALEA LN-5800 from QUINCY LN to JAMESTOWN RD - 21845	13	Preventative
2027	BEST DR-10200 from SOUTH BETTER DR to MERRELL RD - 26594	13	Preventative
2027	BLUE BONNET RD-8500 from WILDWOOD RD to MIDWAY RD - 20141	13	Preventative
2027	BLUFFVIEW BLVD-4800 from CHEROKEE TRL to BLUFFVIEW BLVD - 19793	13	Preventative
2027	BOAZ ST-5300 from INWOOD RD to W GREENWAY BLVD - 20311	13	Preventative
2027	BOEDEKER ST-8200 from CENTENARY AVE to WENTWOOD DR - 6979	13	Preventative
2027	BOEDEKER ST-9000 from PARK LN to BOEDEKER CIR - 6064	13	Maintenance
2027	BONHAM ST-4400 from CRESTLINE AVE to MERRELL RD - 21789	13	Preventative
2027	BRIARWOOD LN-8500 from HORSESHOE TRL to BRIARWOOD PL - 20109	13	Maintenance

City of Dallas Five-Year Infrastructure Management Program (IMP)

FY 2024 - FY 2028

Appendix B

Plan Year	Project Section	GIS Council District	Treatment
2027	BROOKVIEW DR-4300 from BROOKVIEW DR to MANCHESTER DR - 26343	13	Preventative
2027	BUSHIRE DR-10700 from LES JARDINS DR to ROYAL LN - 18238	13	Preventative
2027	CABANA LN-3800 from EOP to COPPEDGE LN - 18404	13	Preventative
2027	CALADIUM DR-5600 from CALADIUM DR to NUESTRA DR - 22969	13	Preventative
2027	CALLEJA WAY-4900 from STRAIT LN to EOP - 25755	13	Preventative
2027	CANDLELIGHT LN-11100 from SLEEPY LN to FANTASIA LN - 17604	13	Preventative
2027	CANYON DR-8700 from MIDWAY RD to WATAUGA RD - 20083	13	Preventative
2027	CARUTH BLVD-7400 from DURHAM ST to BOEDEKER ST - 13206	13	Preventative
2027	CEDAR BAYOU DR-3900 from PORT ROYAL DR to ROSSER RD - 25593	13	Preventative
2027	CEDAR BAYOU DR-4000 from ROSSER RD to PORT ROYAL DR - 16606	13	Preventative
2027	CEDAR BEND DR-12200 from TRUESDELL PL to HIGH MEADOW DR - 16657	13	Preventative
2027	CHARLESTOWN DR-5900 from JAMESTOWN RD to PRESTON RD - 16473	13	Preventative
2027	COLGATE AVE-7200 from AIRLINE RD to DURHAM ST - 25465	13	Preventative
2027	COLGATE AVE-7400 from DURHAM ST to BOEDEKER ST - 25463	13	Preventative
2027	COLLEGE PARK DR-4700 from ALTA VISTA LN to A11893 - 17245	13	Preventative
2027	COX LN-11400 from PALLOS VERDAS DR to SHADY HILL DR - 17415	13	Preventative
2027	CRESTLINE AVE-9700 from PARK LN to BEECHWOOD LN - 19337	13	Preventative
2027	CROMWELL DR-10600 from PRINCESS LN to DUCHESS TRL - 18215	13	Preventative
2027	CROOKED CREEK DR-10800 from ROYAL LN to CROOKED CREEK CIR - 17796	13	Preventative
2027	CROOKED CREEK DR-10900 from CROOKED CREEK CIR to EOP - 17633	13	Preventative
2027	DE BERCY CT-10600 from EOP to LES JARDINS DR - 17775	13	Preventative
2027	DESCO DR-7200 from CLEARLAKE DR to EOP - 6077	13	Preventative
2027	DEVONSHIRE DR-9000 from REDWOOD LN to W NORTHWEST HWY - 19781	13	Preventative
2027	DOUGLAS AVE-8500 from W NORTHWEST HWY to AVERILL WAY - 28170	13	Preventative
2027	DOUGLAS AVE-8600 from AVERILL WAY to CHATHAM HILL RD - 19381	13	Preventative
2027	DUNHAVEN RD-3900 from LENEL PL to LAKEMONT DR - 21624	13	Preventative
2027	E GREENWAY CONN-6500 from W MOCKINGBIRD LN to E GREENWAY BLVD - 20765	13	Preventative
2027	ELSBY AVE-5000 from BRIARWOOD LN to MENIER ST - 23573	13	Preventative
2027	FLAXLEY DR-3500 from CROMWELL DR to TIMBERVIEW RD - 18128	13	Preventative
2027	FOREST LN-3100 from WEBB CHAPEL RD to HIGH MEADOW DR - 23286	13	Preventative
2027	FOREST LN-5200 from INWOOD RD to EASTERN AVE - 23484	13	Preventative
2027	GAYWOOD RD-10000 from WALNUT HILL LN to WALLER DR - 21685	13	Preventative
2027	GAYWOOD RD-10100 from WALLER DR to HOLLOW WAY RD - 18745	13	Preventative
2027	HARVEST HILL RD-4900 from DREXELWOOD DR to PLANTERS GLEN DR - 23917	13	Preventative
2027	HATHAWAY ST-9400 from DELOACHE AVE to KEMPER CT - 19493	13	Preventative
2027	HATHAWAY ST-9500 from KEMPER CT to PARK LN - 19133	13	Preventative
2027	HATHAWAY ST-9600 from PARK LN to WINSTON CT - 19217	13	Preventative
2027	HEATHER LN-10400 from MERRELL RD to MEADOWDALE LN - 18570	13	Preventative
2027	HIGHGROVE DR-3900 from LENEL PL to LAKEMONT DR - 19528	13	Preventative
2027	HOLLOW WAY RD-10200 from GAYWOOD RD to MEADERS LN - 18651	13	Preventative
2027	HOLLOW WAY RD-9400 from DELOACHE AVE to KEMPER CT - 18803	13	Preventative

City of Dallas Five-Year Infrastructure Management Program (IMP) FY 2024 - FY 2028

Appendix B

Plan Year	Project Section	GIS Council District	Treatment
2027	HOLLOW WAY RD-9700 from WINSTON CT to FALLS RD - 19196	13	Preventative
2027	HOLLOW WAY RD-9800 from FALLS RD to EDLEN DR - 19185	13	Preventative
2027	HOLLY HILL DR-6900 from GREENVILLE AVE to PHOENIX DR - 5828	13	Preventative
2027	INWOOD RD-11900 from INWOOD RD to WILLOW LN - 16691	13	Maintenance
2027	INWOOD RD-9300 from BROOKVIEW DR to DELOACHE AVE - 24905	13	Maintenance
2027	JOYCE WAY-6000 from PRESTON RD to TULANE ST - 22318	13	Preventative
2027	KATE ST-8300 from LUTHER LN to BERKSHIRE LN - 19767	13	Preventative
2027	KATE ST-8400 from BERKSHIRE LN to W NORTHWEST HWY - 19618	13	Preventative
2027	KEMPER CT-5500 from HOLLOW WAY RD to HATHAWAY ST - 19134	13	Preventative
2027	KILLION DR-4000 from ROSSER RD to KILLION DR - 18471	13	Preventative
2027	LAKEMONT DR-8400 from N CREST HAVEN RD to CAPPES DR - 26635	13	Preventative
2027	LANE PARK DR-7300 from LANE PARK CT to GROVENOR CT - 6298	13	Preventative
2027	LINDENSHIRE LN-5700 from NUESTRA DR to JAMESTOWN RD - 23647	13	Preventative
2027	MARGATE DR-4300 from EOP to ROCKBROOK DR - 22610	13	Preventative
2027	MARICOPA RD-8200 from TAOS RD to POMONA RD - 20159	13	Preventative
2027	MARSH LN-11100 from TOWNSEND DR to WHITEHALL DR - 17726	13	Maintenance
2027	MEADOWBROOK DR-9600 from PARK LN to FALLS RD - 19326	13	Preventative
2027	MENDENHALL DR-4100 from SNOW WHITE DR to MIDWAY RD - 16894	13	Preventative
2027	MERRELL CIR-3200 from MERRELL RD to EOP - 18342	13	Preventative
2027	MIDWAY RD-8600 from SWANANOAH RD to BLUE BONNET RD - 24453	13	Preventative
2027	MIDWAY RD-9400 from ROSA CT to GLOSTER RD - 19606	13	Preventative
2027	MIDWAY RD-9500 from GLOSTER RD to LIVELY LN - 19571	13	Maintenance
2027	MIDWAY RD-9900 from WILLOW GROVE RD to WALNUT HILL LN - 18935	13	Preventative
2027	MIMOSA LN-6400 from TIBBS ST to EDGEMERE RD - 5362	13	Preventative
2027	MODELLA AVE-3200 from CORAL HILLS DR to TOWER TRL - 21774	13	Preventative
2027	MONTEGO PLZ-12200 from MONTEGO PLZ to MONTEGO PLZ - 23893	13	Preventative
2027	MONTROSE DR-5400 from W GREENWAY BLVD to E GREENWAY BLVD - 20596	13	Preventative
2027	NORTHAVEN RD-4100 from PINOCCHIO DR to MIDWAY RD - 16993	13	Preventative
2027	ORCHID LN-6400 from TIBBS ST to EDGEMERE RD - 4795	13	Preventative
2027	PALLOS VERDAS DR-3700 from MARSH LN to COX LN - 17424	13	Preventative
2027	PARK LN-4100 from LAKEMONT DR to MIDWAY RD - 21665	13	Preventative
2027	PARK LN-5200 from RAVINE DR to MEADOWBROOK DR - 19328	13	Maintenance
2027	PARK LN-5500 from HOLLOW WAY RD to HATHAWAY ST - 18986	13	Preventative
2027	PRESTON PARK DR-7900 from W LOVERS LN to W AMHERST AVE - 20021	13	Preventative
2027	PRESTONSHIRE LN-6000 from PRESTON RD to TULANE ST - 22048	13	Preventative
2027	QUINCY LN-11100 from ROYAL CREST DR to ELDERWOOD DR - 17605	13	Preventative
2027	RAVINE DR-5300 from MEADOWBROOK DR to ALVA CT - 18839	13	Preventative
2027	ROCKBROOK DR-9500 from BROOKVIEW DR to MIRON DR - 19458	13	Preventative
2027	ROCKBROOK DR-9900 from MEADOWOOD RD to MEADOWOOD RD - 19052	13	Preventative
2027	ROXBURY LN-4700 from LENNOX LN to EOP - 18491	13	Preventative
2027	ROYAL LN-5800 from QUINCY LN to PARK VILLAGE PL - 18036	13	Preventative

City of Dallas Five-Year Infrastructure Management Program (IMP) FY 2024 - FY 2028

Appendix B

Plan Year	Project Section	GIS Council District	Treatment
2027	S LINDHURST AVE-4500 from EOP to LENNOX LN - 26588	13	Preventative
2027	SHADY HILL DR-3800 from WITHERS DR to SNOW WHITE DR - 22848	13	Preventative
2027	SNOW WHITE DR-11800 from FOREST LN to ALLENCREST LN - 16889	13	Preventative
2027	SNOW WHITE DR-12100 from MYERWOOD LN to WILLOW RIDGE DR - 16796	13	Preventative
2027	ST LAZARE DR-10600 from EOP to LES JARDINS DR - 17582	13	Preventative
2027	STRAIT LN-10400 from KELSEY RD to HARRYS LN - 18172	13	Preventative
2027	STRAIT LN-10600 from HARRYS LN to ROYAL LN - 26582	13	Preventative
2027	STRAIT LN-11300 from NORTHAVEN RD to ALTA VISTA LN - 17474	13	Preventative
2027	SUGAR MILL RD-4600 from WELCH RD to DREXELWOOD DR - 23025	13	Preventative
2027	SURREY SQUARE LN-5700 from EOP to EASTERN AVE - 19425	13	Preventative
2027	THACKERY ST-8900 from CHEVY CHASE AVE to WOODLAND DR - 6182	13	Preventative
2027	TIMBERVIEW RD-3000 from PENSIVE DR to DALE CREST DR - 18690	13	Preventative
2027	TIMBERVIEW RD-3100 from DALE CREST DR to HARWICH DR - 18657	13	Preventative
2027	TIMBERVIEW RD-3300 from CHAPEL DOWNS DR to WEBB CHAPEL RD - 18186	13	Preventative
2027	TULANE ST-10000 from MIMOSA LN to LAKEHURST AVE - 18680	13	Preventative
2027	TULANE ST-10300 from MEADOW RD to WAGGONER DR - 18584	13	Preventative
2027	VALLEY RIDGE RD-4400 from CRESTLINE AVE to WILLIAMSBURG RD - 19118	13	Preventative
2027	VALLEY RIDGE RD-4600 from MEADOWOOD RD to ROCKBROOK DR - 21584	13	Preventative
2027	VINECREST DR-3800 from COX LN to TOWNSEND DR - 17692	13	Preventative
2027	VINECREST DR-3900 from TOWNSEND DR to EOP - 17731	13	Preventative
2027	W AMHERST AVE-4500 from ELSBY AVE to THELMA ST - 20066	13	Preventative
2027	W GREENWAY BLVD-6900 from WENONAH DR to DRANE DR - 24362	13	Preventative
2027	W GREENWAY BLVD-7400 from EMERSON AVE to GLENWICK LN - 20314	13	Preventative
2027	W GREENWAY BLVD-7500 from GLENWICK LN to DRUID LN - 20430	13	Preventative
2027	WALNUT HILL LN-4700 from MEADOWOOD RD to LENNOX LN - 18785	13	Preventative
2027	WALNUT HILL LN-8000 from N CENTRAL SERV E to MANDERVILLE LN - 11279	13	Preventative
2027	WEBB CHAPEL RD-11600 from MODELLA AVE to FOREST LN - 25765	13	Maintenance
2027	WELCH RD-11900 from ALLENCREST LN to NASHWOOD LN - 16769	13	Preventative
2027	WILLARD DR-7100 from LOVERS LN to A03889 - 7520	13	Preventative
2027	WONDERLAND TRL-10900 from PETER PAN DR to SLEEPY LN - 22876	13	Preventative
2027	WOODLAND DR-5800 from DOUGLAS AVE to PRESTON RD - 22474	13	Preventative
2027	APPLE ST-1400 from BRYAN ST to SAN JACINTO ST - 30615	14	Preventative
2027	BOLL ST-2400 from STATE ST to HIBERNIA ST - 46819	14	Preventative
2027	BROWN ST-4100 from THROCKMORTON ST to KNIGHT ST - 46229	14	Preventative
2027	CECILLE ST-2100 from PROSPECT AVE to RICHMOND AVE - 28998	14	Preventative
2027	CORBIN ST-1000 from LAWS ST to N GRIFFIN ST - 47715	14	Preventative
2027	COVINGTON LN-6200 from S GLASGOW DR to COVINGTON LN - 43439	14	Preventative
2027	DICKASON AVE-4100 from THROCKMORTON ST to KNIGHT ST - 46125	14	Preventative
2027	FAIRMOUNT ST-2700 from MAHON ST to HOWELL ST - 46786	14	Preventative
2027	FAIRMOUNT ST-3000 from WOLF ST to CARLISLE ST - 46737	14	Preventative
2027	FREEMAN ST-1700 from ROSS AVE to MUNGER AVE - 47118	14	Preventative

City of Dallas Five-Year Infrastructure Management Program (IMP) FY 2024 - FY 2028

Appendix B

Plan Year	Project Section	GIS Council District	Treatment
2027	GLENCOE ST-2300 from BELMONT AVE to BONITA AVE - 10564	14	Preventative
2027	GOLIAD AVE-6200 from CECILLE ST to ALDERSON ST - 10201	14	Preventative
2027	HORD ST-1000 from LAWS ST to N GRIFFIN ST - 47743	14	Maintenance
2027	HUBERT ST-1800 from LEWIS ST to LA VISTA DR - 28652	14	Preventative
2027	HUGO ST-2200 from COLBY ST to EOP - 29863	14	Preventative
2027	INSURANCE LN-4600 from KNOX ST to HESTER AVE - 10167	14	Preventative
2027	KENWOOD AVE-6000 from CONCHO ST to SKILLMAN ST - 8916	14	Maintenance
2027	KNIGHT ST-3500 from LEMMON AVE to BOWSER AVE - 45780	14	Preventative
2027	LAFAYETTE PL-3300 from N HALL ST to LAFAYETTE PL - 30474	14	Maintenance
2027	LANERI AVE-3000 from VANDERBILT AVE to RIDGEDALE AVE - 9964	14	Preventative
2027	LEMMON AVE-3300 from TRAVIS ST to LEMMON AVE - 46233	14	Maintenance
2027	LEMMON AVE-4100 from KNIGHT ST to DOUGLAS AVE - 45781	14	Maintenance
2027	LEMMON AVE-4400 from HERSCHEL AVE to PRESCOTT AVE - 24222	14	Maintenance
2027	LEMMON AVE-4700 from DALLAS NORTH TOLLWAY ACRD W to DALLAS NORTH TOLLWAY - 24815	14	Maintenance
2027	LLANO AVE-5800 from MATILDA ST to DELMAR AVE - 10173	14	Preventative
2027	LOWELL ST-500 from TREMONT ST to WORTH ST - 29773	14	Preventative
2027	MAIN ST-1100 from MURPHY ST to N FIELD ST - 47961	14	Preventative
2027	MAIN ST-1400 from FOUR WAY PL to N AKARD ST - 47830	14	Preventative
2027	MAIN ST-1600 from STONE PL to N ERVAY ST - 59942	14	Preventative
2027	MAIN ST-900 from N LAMAR ST to N GRIFFIN ST - 47583	14	Preventative
2027	MARTEL AVE-5900 from DELMAR AVE to CONCHO ST - 9492	14	Preventative
2027	MATILDA ST-2200 from RICHMOND AVE to BELMONT AVE - 28928	14	Preventative
2027	MATILDA ST-2900 from GOODWIN AVE to VANDERBILT AVE - 10103	14	Preventative
2027	MATILDA ST-3100 from MARQUITA AVE to MONTICELLO AVE - 9905	14	Preventative
2027	MATILDA ST-3400 from MORNINGSIDE AVE to MCCOMMAS BLVD - 9238	14	Preventative
2027	MATILDA ST-3700 from PENROSE AVE to KENWOOD AVE - 8880	14	Preventative
2027	MCKINNEY AVE-5100 from WEBB AVE to MCCOMMAS BLVD - 13758	14	Preventative
2027	MUNGER AVE-3300 from N HALL ST to MUNGER AVE - 44357	14	Preventative
2027	N BEACON ST-100 from COLUMBIA AVE to A00804 - 29499	14	Preventative
2027	N BEACON ST-1100 from SWISS AVE to BRYAN PKWY - 29696	14	Preventative
2027	N FIELD ST-2300 from CEDAR SPRINGS RD to ASHLAND ST - 47229	14	Preventative
2027	N HENDERSON AVE-2600 from MANETT ST to RICHARD AVE - 43861	14	Preventative
2027	N ORIENT ST-100 from COLUMBIA AVE to REIGER AVE - 30215	14	Preventative
2027	N PAULUS AVE-700 from ABRAMS RD to A00854 - 65973	14	Preventative
2027	N PEARL ST-2200 from N PEARL ST to THOMAS AVE - 47068	14	Preventative
2027	N WASHINGTON AVE-1700 from ROSS AVE to ROSELAND AVE - 44079	14	Preventative
2027	N WASHINGTON AVE-1800 from ROSELAND AVE to MUNGER AVE - 43826	14	Preventative
2027	NEWTON CT-4300 from OAK LAWN AVE to EOP - 21358	14	Preventative
2027	OAK LAWN AVE-3400 from RAWLINS ST to LEMMON AVE - 60770	14	Maintenance
2027	OLIVER ST-3000 from N CENTRAL SERV W to MCKINNEY AVE - 10396	14	Preventative
2027	PERSHING ST-5100 from N GARRETT AVE to WILLIS AVE - 12424	14	Preventative

City of Dallas Five-Year Infrastructure Management Program (IMP) FY 2024 - FY 2028

Appendix B

Plan Year	Project Section	GIS Council District	Treatment
2027	RIDGEWAY ST-500 from ABRAMS RD to WORTH ST - 29557	14	Preventative
2027	ROSS AVE-5500 from GREENVILLE AVE to HOPE ST - 29257	14	Maintenance
2027	ROSS AVE-5700 from MATILDA ST to MARY ST - 29252	14	Maintenance
2027	ROUTH ST-2700 from HOWLAND ST to HOWELL ST - 60609	14	Preventative
2027	S AUSTIN ST-300 from JACKSON ST to WOOD ST - 48103	14	Preventative
2027	SAN JACINTO ST-3700 from PECOS ST to N WASHINGTON AVE - 30469	14	Preventative
2027	SANTA FE AVE-7000 from BLAIR BLVD to TENISON MEMORIAL RD - 29136	14	Preventative
2027	SKILES ST-1200 from GREENWOOD ST to LIVE OAK ST - 31107	14	Preventative
2027	SKILES ST-1300 from LIVE OAK ST to BRYAN ST - 43663	14	Preventative
2027	TENISON MEMORIAL RD-900 from SAN MATEO BLVD to HAMMOND AVE - 82503	14	Preventative
2027	TUCKER ST-1800 from EOP to LA VISTA DR - 28638	14	Preventative
2027	WEST SHORE DR-1800 from SANTA MONICA DR to LA VISTA DR - 29111	14	Preventative
2027	WINTON ST-5500 from MCMILLAN AVE to WORCOLA ST - 9089	14	Preventative
2027	WOODROW AVE-2600 from ROUTH ST to CEDAR SPRINGS RD - 46638	14	Preventative
2027	WORTHINGTON ST-2600 from MCKINNEY AVE to HOWLAND ST - 46389	14	Preventative
2028	ALLISON DR-500 from WOODLAWN AVE to CEDAR HILL AVE - 49185	1	Preventative
2028	ANDREWS ST-2300 from ROCKFORD DR to W ILLINOIS AVE - 52617	1	Preventative
2028	AVON ST-3100 from N BARNETT AVE to N JESTER AVE - 49615	1	Preventative
2028	BERKLEY AVE-1000 from BOYD ST to S POLK ST - 52559	1	Preventative
2028	BERKLEY AVE-800 from S VERNON AVE to S TYLER ST - 59275	1	Preventative
2028	BIZERTE AVE-600 from S LLEWELLYN AVE to BANCROFT DR - 65812	1	Preventative
2028	BUNA DR-2700 from AVON ST to CLIFFDALE AVE - 49730	1	Preventative
2028	CEDAR HILL AVE-800 from W CANTY ST to W 6TH ST - 63001	1	Preventative
2028	CENTRE ST-800 from S VERNON AVE to S TYLER ST - 51061	1	Preventative
2028	CHALMERS ST-1700 from SEARCY DR to FALLS DR - 52381	1	Preventative
2028	DRYDEN DR-1400 from WESTERN ST to GLENHAVEN BLVD - 52333	1	Preventative
2028	DRYDEN DR-1800 from FALLS DR to DUTTON DR - 52557	1	Preventative
2028	DRYDEN DR-1900 from DUTTON DR to POINSETTIA DR - 52483	1	Preventative
2028	DRYDEN DR-2000 from POINSETTIA DR to TEXAS DR - 52804	1	Preventative
2028	DUTTON DR-2700 from SUPERIOR ST to PIERCE ST - 52441	1	Preventative
2028	E 11TH ST-700 from S LANCASTER AVE to S EWING AVE - 50436	1	Preventative
2028	E 5TH ST-500 from STARR ST to N MARSALIS AVE - 58150	1	Preventative
2028	E 6TH ST-400 from N DENVER ST to STARR ST - 49444	1	Preventative
2028	E 6TH ST-800 from N EWING AVE to E JEFFERSON BLVD - 59421	1	Preventative
2028	E 7TH ST-200 from N CRAWFORD ST to E DAVIS ST - 49981	1	Preventative
2028	E 8TH ST-300 from N PATTON AVE to N DENVER ST - 49770	1	Preventative
2028	E 8TH ST-400 from N DENVER ST to STARR ST - 58566	1	Preventative
2028	E 8TH ST-500 from STARR ST to N MARSALIS AVE - 49818	1	Preventative
2028	E 8TH ST-600 from N MARSALIS AVE to N LANCASTER AVE - 49409	1	Preventative
2028	E 8TH ST-700 from N LANCASTER AVE to N EWING AVE - 49804	1	Preventative
2028	E 8TH ST-800 from N EWING AVE to E JEFFERSON BLVD - 59559	1	Preventative

City of Dallas Five-Year Infrastructure Management Program (IMP)

FY 2024 - FY 2028

Appendix B

Plan Year	Project Section	GIS Council District	Treatment
2028	E 8TH ST-900 from E JEFFERSON BLVD to S R L THORNTON SERV W - 49802	1	Preventative
2028	E 9TH ST-100 from N BECKLEY AVE to N STOREY ST - 50145	1	Preventative
2028	E 9TH ST-300 from N CRAWFORD ST to N PATTON AVE - 49856	1	Preventative
2028	E DAVIS ST-100 from N BECKLEY AVE to N CRAWFORD ST - 49758	1	Preventative
2028	E DAVIS ST-200 from N CRAWFORD ST to N PATTON AVE - 49760	1	Preventative
2028	ELMDALE PL-1100 from S POLK ST to S CLINTON AVE - 58151	1	Preventative
2028	ELMWOOD BLVD-1900 from S WAVERLY DR to BERKLEY AVE - 64758	1	Preventative
2028	EMMETT ST-2100 from S OAK CLIFF BLVD to S MONTREAL AVE - 52022	1	Preventative
2028	EMMETT ST-2400 from S HAMPTON RD to S FRANKLIN ST - 52055	1	Preventative
2028	EMMETT ST-2500 from S FRANKLIN ST to CHALMERS ST - 52056	1	Preventative
2028	EMMETT ST-2600 from CHALMERS ST to SUPERIOR ST - 52057	1	Preventative
2028	EMMETT ST-2700 from SUPERIOR ST to PIERCE ST - 51838	1	Preventative
2028	EMMETT ST-2800 from PIERCE ST to EMMETT ST - 65046	1	Preventative
2028	EVERGREEN HILL RD-600 from CEDAR HILL AVE to OAK KNOLL ST - 48990	1	Maintenance
2028	FORT WORTH AVE-3000 from N RAVINIA DR to N WESTMORELAND RD - 49387	1	Preventative
2028	FOURAKER ST-600 from CEDAR HILL AVE to N VAN BUREN AVE - 49714	1	Preventative
2028	GIBSONDELL AVE-3300 from S WESTMORELAND RD to MARTINDELL AVE - 51607	1	Preventative
2028	GRAFTON AVE-2900 from S RAVINIA DR to GRAFTON AVE - 65626	1	Preventative
2028	GRAFTON AVE-3000 from GRAFTON AVE to S BARNETT AVE - 65627	1	Preventative
2028	GRAFTON AVE-3100 from S BARNETT AVE to S WESTMORELAND RD - 65670	1	Preventative
2028	GRIFFITH AVE-600 from S LLEWELLYN AVE to GRIFFITH AVE - 51742	1	Preventative
2028	HARTSDALE DR-1200 from FORT WORTH AVE to W COLORADO BLVD - 49278	1	Preventative
2028	HEYSER DR-500 from PRATT ST to S LLEWELLYN AVE - 51904	1	Preventative
2028	HOEL DR-500 from MONSSEN DR to S LLEWELLYN AVE - 52147	1	Preventative
2028	HOLLYWOOD AVE-1500 from WILTON AVE to EOP - 64777	1	Preventative
2028	KESSLER PKWY-1200 from CEDAR HILL AVE to OAK KNOLL ST - 61272	1	Preventative
2028	KESSLER PKWY-1300 from OAK KNOLL ST to EASTUS DR - 61004	1	Preventative
2028	KESSLER PKWY-1500 from SYLVAN AVE to KESSLER CANYON DR - 61278	1	Preventative
2028	KNOTT PL-1000 from TURNER AVE to EVERGREEN HILL RD - 49043	1	Preventative
2028	LEBANON AVE-1400 from S EDGEFIELD AVE to S MONTCLAIR AVE - 65596	1	Preventative
2028	LOURDES ST-3100 from MOULIN ROUGE DR to EOP - 49068	1	Preventative
2028	MARSHALDELL AVE-400 from RAYDELL PL to IRWINDELL BLVD - 65660	1	Preventative
2028	MARSHALDELL AVE-600 from IRWINDELL BLVD to BROOKLYNDELL AVE - 65658	1	Preventative
2028	MARTINDELL AVE-1000 from IVANDELL AVE to W CLARENDON DR - 51757	1	Preventative
2028	MARTINDELL AVE-700 from BROOKLYNDELL AVE to GIBSONDELL AVE - 51608	1	Preventative
2028	MAYRANT DR-300 from PRATT ST to N MANUS DR - 52210	1	Preventative
2028	MAYRANT DR-400 from N MANUS DR to S LLEWELLYN AVE - 65806	1	Preventative
2028	MORGAN AVE-200 from SPANN ST to PLOWMAN AVE - 48639	1	Maintenance
2028	N CLINTON AVE-100 from W 10TH ST to W 9TH ST - 50658	1	Preventative
2028	N CLINTON AVE-200 from W 9TH ST to W 8TH ST - 65537	1	Preventative
2028	N COUNTS BLVD-4600 from S COUNTS BLVD to COUNTS BLVD - 50675	1	Preventative

City of Dallas Five-Year Infrastructure Management Program (IMP) FY 2024 - FY 2028

Appendix B

Plan Year	Project Section	GIS Council District	Treatment
2028	N CRAWFORD ST-500 from E 7TH ST to E DAVIS ST - 49982	1	Preventative
2028	N DENVER ST-200 from E 9TH ST to E 8TH ST - 50019	1	Preventative
2028	N EDGEFIELD AVE-600 from W DAVIS ST to RANIER ST - 49678	1	Preventative
2028	N EDGEFIELD AVE-700 from RANIER ST to KINGS HWY - 49844	1	Preventative
2028	N EDGEFIELD AVE-800 from A10939 to GREEN ST - 49746	1	Preventative
2028	N EWING AVE-500 from E 6TH ST to E 5TH ST - 49578	1	Preventative
2028	N GILPIN AVE-200 from MT EVEREST ST to MT RANIER ST - 50101	1	Maintenance
2028	N MADISON AVE-1200 from BALLARD AVE to N BECKLEY AVE - 49332	1	Preventative
2028	N MADISON AVE-500 from W 7TH ST to W DAVIS ST - 49938	1	Preventative
2028	N MARLBOROUGH AVE-100 from W 10TH ST to W JEFFERSON BLVD - 50632	1	Preventative
2028	N MARSALIS AVE-1000 from ADDISON ST to N ZANG BLVD - 49191	1	Preventative
2028	N MARSALIS AVE-1100 from N MARSALIS AVE to HOUSTON ST VIADUCT - 49117	1	Preventative
2028	N MARSALIS AVE-500 from E 6TH ST to E 5TH ST - 49432	1	Preventative
2028	N MARSALIS AVE-600 from E 5TH ST to SABINE ST - 49529	1	Preventative
2028	N MARSALIS AVE-700 from SABINE ST to COMAL ST - 49339	1	Preventative
2028	N MARSALIS AVE-800 from COMAL ST to E COLORADO BLVD - 49368	1	Preventative
2028	N MARSALIS AVE-900 from E COLORADO BLVD to ADDISON ST - 49261	1	Preventative
2028	N OAK CLIFF BLVD-600 from W DAVIS ST to FOUTS LN - 65545	1	Preventative
2028	N OAK CLIFF BLVD-800 from FOUTS LN to STEVENSWOOD LN - 49613	1	Preventative
2028	N OAK CLIFF BLVD-900 from STEVENSWOOD LN to N PLYMOUTH RD - 59193	1	Preventative
2028	N RAVINIA DR-1100 from BREEZE ST to FORT WORTH AVE - 49292	1	Preventative
2028	N TENNANT ST-500 from CARNES ST to W DAVIS ST - 64257	1	Preventative
2028	N TYLER ST-500 from W 7TH ST to W DAVIS ST - 50038	1	Maintenance
2028	N TYLER ST-700 from N POLK ST to W CANTY ST - 49808	1	Preventative
2028	N VAN BUREN AVE-700 from W NEELY ST to WINSTON ST - 61087	1	Preventative
2028	N VERNON AVE-200 from W 9TH ST to MELBA ST - 50242	1	Preventative
2028	N WILLOMET AVE-100 from W 10TH ST to W 9TH ST - 50555	1	Preventative
2028	N WILLOMET AVE-200 from W 9TH ST to W 8TH ST - 65543	1	Preventative
2028	N WILLOMET AVE-400 from W 8TH ST to W 7TH ST - 59580	1	Preventative
2028	N WILLOMET AVE-500 from W 7TH ST to W DAVIS ST - 49652	1	Preventative
2028	N ZANG BLVD-700 from W NEELY ST to W CANTY ST - 49831	1	Maintenance
2028	NOLTE DR-700 from W CLARENDON DR to S TYLER ST - 57868	1	Preventative
2028	OVERCREST ST-3000 from N RAVINIA DR to N BARNETT AVE - 49408	1	Preventative
2028	OVERCREST ST-3100 from N BARNETT AVE to N JESTER AVE - 49639	1	Preventative
2028	RAINBOW DR-1200 from LEATRICE DR to W COLORADO BLVD - 49352	1	Preventative
2028	REMOND DR-2100 from N HAMPTON RD to FULLERTON DR - 49003	1	Preventative
2028	REMOND DR-2600 from FULLERTON DR to SANTERRE AVE - 49011	1	Preventative
2028	REMOND DR-2700 from SANTERRE AVE to WESTMOUNT AVE - 49015	1	Preventative
2028	REMOND DR-2800 from WESTMOUNT AVE to HARTSDALE DR - 49014	1	Preventative
2028	REMOND DR-2900 from HARTSDALE DR to N WESTMORELAND RD - 83354	1	Preventative
2028	REVERCHON DR-600 from W DAVIS ST to MATEUR ST - 68386	1	Preventative

City of Dallas Five-Year Infrastructure Management Program (IMP) FY 2024 - FY 2028

Appendix B

Plan Year	Project Section	GIS Council District	Treatment
2028	REVERCHON DR-700 from MATEUR ST to OVERCREST ST - 49715	1	Preventative
2028	REVERCHON DR-800 from OVERCREST ST to EL TIVOLI DR - 49871	1	Preventative
2028	REVERCHON DR-900 from EL TIVOLI DR to AVON ST - 49644	1	Preventative
2028	ROCKFORD DR-4200 from ANDREWS ST to EOP - 52948	1	Preventative
2028	S ADAMS AVE-500 from W 12TH ST to W PAGE AVE - 51316	1	Preventative
2028	S ALBROOK ST-200 from MT PLEASANT ST to MT WASHINGTON ST - 50866	1	Preventative
2028	S ALBROOK ST-300 from MT WASHINGTON ST to EOP - 50725	1	Preventative
2028	S BRIGHTON AVE-700 from W BROOKLYN AVE to BURLINGTON BLVD - 65572	1	Preventative
2028	S CLINTON AVE-100 from W 10TH ST to W JEFFERSON BLVD - 59255	1	Preventative
2028	S CRAWFORD ST-300 from E 12TH ST to S R L THORNTON SERV W - 50495	1	Preventative
2028	S GAIL ST-100 from N GAIL ST to W JEFFERSON BLVD - 50222	1	Preventative
2028	S LLEWELLYN AVE-800 from W PEMBROKE AVE to DELAWARE AVE - 51527	1	Preventative
2028	S LLEWELLYN AVE-900 from DELAWARE AVE to BROOKS AVE - 51773	1	Preventative
2028	S MARLBOROUGH AVE-1300 from BRANDON ST to WRIGHT ST - 64785	1	Preventative
2028	S OAK CLIFF BLVD-500 from W 12TH ST to GLADSTONE DR - 61436	1	Preventative
2028	S OAK CLIFF BLVD-600 from GLADSTONE DR to W BROOKLYN AVE - 60933	1	Preventative
2028	S TYLER ST-2000 from FERNDALE AVE to BERKLEY AVE - 66342	1	Preventative
2028	S VERNON AVE-200 from SUNSET AVE to W JEFFERSON BLVD - 59162	1	Preventative
2028	S WESTMORELAND RD-2300 from JUNE DR to ROCKFORD DR - 52253	1	Maintenance
2028	S WESTMORELAND RD-2500 from ROCKFORD DR to W ILLINOIS AVE - 52884	1	Maintenance
2028	S WESTMORELAND RD-700 from BROOKLYNDELL AVE to GIBSONDELL AVE - 51605	1	Maintenance
2028	S WILLOMET AVE-500 from W 12TH ST to W BROOKLYN AVE - 60412	1	Preventative
2028	SABINE ST-800 from N EWING AVE to E JEFFERSON BLVD - 59460	1	Preventative
2028	SEARCY DR-2500 from S FRANKLIN ST to CHALMERS ST - 51700	1	Preventative
2028	SEARCY DR-2600 from CHALMERS ST to SUPERIOR ST - 52359	1	Preventative
2028	SHASTA AVE-1300 from BRANDON ST to GRAFTON AVE - 52186	1	Preventative
2028	SHASTA AVE-1400 from GRAFTON AVE to GLENHAVEN BLVD - 51853	1	Preventative
2028	SHASTA AVE-1500 from GLENHAVEN BLVD to SHELLEY BLVD - 52390	1	Preventative
2028	SHELMIRE DR-1600 from MONSSEN DR to MAYRANT DR - 51828	1	Preventative
2028	SHELMIRE DR-1700 from MAYRANT DR to WOOLSEY DR - 51835	1	Preventative
2028	SHELMIRE DR-1800 from WOOLSEY DR to S MANUS DR - 52099	1	Preventative
2028	STEVENS RIDGE DR-1300 from STEVENS CREST DR to EOP - 49158	1	Preventative
2028	STEWART DR-1200 from N CLINTON AVE to N EDGEFIELD AVE - 49523	1	Preventative
2028	STEWART DR-900 from N TYLER ST to TURNER AVE - 59612	1	Preventative
2028	SUNSET AVE-2500 from S FRANKLIN ST to S PLYMOUTH RD - 50578	1	Preventative
2028	SUNSET AVE-700 from S VAN BUREN AVE to S VERNON AVE - 50651	1	Preventative
2028	SUPERIOR ST-1200 from EMMETT ST to BRANDON ST - 52038	1	Preventative
2028	SUPERIOR ST-1300 from BRANDON ST to SHARON ST - 52266	1	Preventative
2028	SUPERIOR ST-1400 from SHARON ST to WILTON AVE - 52331	1	Preventative
2028	SYLVAN AVE-1500 from W GREENBRIAR LN to EVERGREEN HILL RD - 59599	1	Preventative
2028	TANGIERS DR-2900 from HARTSDALE DR to TOURAINE DR - 65686	1	Preventative
2028	TIMBERGROVE CIR-2000 from TIMBERGROVE CIR to TIMBERGROVE CIR - 65819	1	Preventative

City of Dallas Five-Year Infrastructure Management Program (IMP) FY 2024 - FY 2028

Appendix B

Plan Year	Project Section	GIS Council District	Treatment
2028	W 12TH ST-1000 from POLK ST to S WILLOMET AVE - 51127	1	Preventative
2028	W 12TH ST-1100 from S WILLOMET AVE to S WINNETKA AVE - 50679	1	Preventative
2028	W 12TH ST-1200 from S WINNETKA AVE to S CLINTON AVE - 61433	1	Preventative
2028	W 12TH ST-1300 from S CLINTON AVE to S EDGEFIELD AVE - 51101	1	Preventative
2028	W 12TH ST-300 from S MADISON AVE to S BISHOP AVE - 50791	1	Maintenance
2028	W 12TH ST-600 from S LLEWELLYN AVE to S VAN BUREN AVE - 51115	1	Maintenance
2028	W 5TH ST-300 from N MADISON AVE to N BISHOP AVE - 49553	1	Preventative
2028	W 6TH ST-400 from N BISHOP AVE to WOODLAWN AVE - 48568	1	Preventative
2028	W 7TH ST-400 from N BISHOP AVE to N ADAMS AVE - 49947	1	Preventative
2028	W 8TH ST-200 from N ZANG BLVD to N MADISON AVE - 50080	1	Preventative
2028	W 9TH ST-200 from N ZANG BLVD to N MADISON AVE - 50262	1	Preventative
2028	W BROOKLYN AVE-1700 from S ROSEMONT AVE to S WAVERLY DR - 50951	1	Preventative
2028	W CANTY ST-200 from ELSBETH AVE to N MADISON AVE - 49778	1	Preventative
2028	W CANTY ST-300 from N MADISON AVE to N BISHOP AVE - 49784	1	Preventative
2028	W CANTY ST-600 from CEDAR HILL AVE to N VAN BUREN AVE - 49795	1	Preventative
2028	W ILLINOIS AVE-4700 from KNOXVILLE ST to DUNCANVILLE RD - 68198	1	Maintenance
2028	WEDGLEA DR-2500 from BAHAMA DR to WEDGLEA DR - 49469	1	Preventative
2028	WENTWORTH ST-2200 from S MONTREAL AVE to HOLLYWOOD AVE - 50904	1	Preventative
2028	WENTWORTH ST-2300 from HOLLYWOOD AVE to S HAMPTON RD - 61427	1	Preventative
2028	WILTON AVE-2700 from SUPERIOR ST to PIERCE ST - 51852	1	Preventative
2028	WINSTON ST-1000 from TURNER AVE to A01435 - 49395	1	Preventative
2028	WINSTON ST-900 from N POLK ST to TURNER AVE - 64153	1	Preventative
2028	WRIGHT ST-1400 from S EDGEFIELD AVE to S MONTCLAIR AVE - 65598	1	Maintenance
2028	WRIGHT ST-2900 from S RAVINIA DR to W ILLINOIS AVE - 62493	1	Maintenance
2028	AFTON ST-4500 from LUCAS DR to HAWTHORNE AVE - 46106	2	Preventative
2028	ALEDO DR-10400 from CREST RIDGE DR to GUS THOMASSON RD - 26574	2	Preventative
2028	ALEXANDER AVE-800 from S AUSTIN ST to BOTHAM JEAN BLVD - 63926	2	Preventative
2028	ALMA ST-1000 from COCKRELL AVE to BOTHAM JEAN BLVD - 34116	2	Preventative
2028	ALMA ST-1100 from BOTHAM JEAN BLVD to EOP - 34343	2	Preventative
2028	ALMA ST-900 from S LAMESA ST to COCKRELL AVE - 34437	2	Preventative
2028	ALTON AVE-5100 from S GARRETT AVE to S ST MARY AVE - 63360	2	Preventative
2028	ANSON RD-2200 from RURAL AVE to MOHAWK DR - 21620	2	Preventative
2028	ARLINGTON PARK DR-5500 from EOP to LEE HALL DR - 45762	2	Preventative
2028	ARTURO DR-8500 from EOP to LAKELAND DR - 28757	2	Preventative
2028	ASH LN-5700 from WAYNE ST to PARKVIEW AVE - 45404	2	Preventative
2028	ASH LN-5800 from PARKVIEW AVE to GRANDVIEW AVE - 29884	2	Preventative
2028	BANK ST-400 from WILLOW ST to TERRY ST - 31020	2	Preventative
2028	BEAUMONT ST-1400 from GOULD ST to BROWDER ST - 33828	2	Preventative
2028	BEAUMONT ST-1500 from BROWDER ST to A01187 - 67407	2	Preventative
2028	BELLEVIEW ST-1200 from WALL ST to S AKARD ST - 44619	2	Preventative
2028	BELLEVIEW ST-900 from BOTHAM JEAN BLVD to COCKRELL AVE - 33342	2	Preventative

City of Dallas Five-Year Infrastructure Management Program (IMP) FY 2024 - FY 2028

Appendix B

Plan Year	Project Section	GIS Council District	Treatment
2028	BLAKE AVE-2000 from SAN LORENZO AVE to NEWCOMBE DR - 9194	2	Preventative
2028	BOTHAM JEAN BLVD-1300 from POWHATTAN ST to BELLEVIEW ST - 44629	2	Preventative
2028	BOTHAM JEAN BLVD-1400 from BELLEVIEW ST to ARNOLD ST - 44756	2	Preventative
2028	CADIZ ST-0 from EOP to BOTHAM JEAN BLVD - 84242	2	Preventative
2028	CALIFORNIA DR-2000 from MONARCH ST to LAFAYETTE ST - 29618	2	Preventative
2028	CAPITOL AVE-4300 from N PEAK ST to N CARROLL AVE - 41783	2	Preventative
2028	CARNEGIE DR-9900 from CARNEGIE PL to PEAVY RD - 9366	2	Preventative
2028	CLOISTER DR-9600 from LOREE DR to QUADRANGLE DR - 9221	2	Preventative
2028	CLOVER ST-2900 from S MALCOLM X BLVD to S WALTON ST - 31975	2	Maintenance
2028	COCKRELL AVE-1700 from MCKEE ST to ALEXANDER AVE - 34051	2	Preventative
2028	COLES MANOR PL-4500 from N CARROLL AVE to CALVIN ST - 28723	2	Preventative
2028	COLES MANOR PL-4600 from CALVIN ST to KIRBY ST - 29413	2	Preventative
2028	COMMERCE ST-3700 from EAST SIDE AVE to BENSON ST - 31259	2	Preventative
2028	COMMERCE ST-400 from EOP to S HOUSTON ST - 59547	2	Preventative
2028	CORINTH ST-1700 from S ERVAY ST to S ST PAUL ST - 33570	2	Preventative
2028	CREST RIDGE DR-2100 from SAN LORENZO AVE to CASA VIEW AVE - 9361	2	Preventative
2028	CRESTVIEW DR-2900 from BRADFORD DR to MAPLE SPRINGS BLVD - 21518	2	Preventative
2028	CULVER ST-3400 from DOLPHIN RD to WINFIELD AVE - 31208	2	Preventative
2028	CULVER ST-3500 from WINFIELD AVE to BOONE AVE - 31204	2	Preventative
2028	CULVER ST-5600 from WINSLOW AVE to BEEMAN AVE - 31222	2	Preventative
2028	DEERE ST-4600 from ANNEX AVE to KIRBY ST - 29590	2	Preventative
2028	DEERE ST-4700 from KIRBY ST to N PRAIRIE AVE - 67355	2	Preventative
2028	DEERE ST-4800 from N PRAIRIE AVE to N FITZHUGH AVE - 29428	2	Preventative
2028	DENTON DR-5000 from MAPLE SPRINGS BLVD to CRESTVIEW DR - 59787	2	Preventative
2028	DENTON DR-5200 from CRESTVIEW DR to HUDNALL ST - 23817	2	Preventative
2028	DIXIE LN-9500 from ASH CREEK DR to MARIPOSA DR - 13617	2	Preventative
2028	E ZACHA DR-10400 from FULLER DR to GUS THOMASSON RD - 8769	2	Preventative
2028	EAST SIDE AVE-4000 from S HILL AVE to S HASKELL AVE - 31084	2	Preventative
2028	EMPIRE CENTRAL-2200 from HEARTSILL DR to MOHAWK DR - 21067	2	Preventative
2028	EMPIRE CENTRAL-2300 from MOHAWK DR to FILLMORE DR - 21094	2	Preventative
2028	EMPIRE CENTRAL-2400 from FILLMORE DR to MAPLE AVE - 21087	2	Preventative
2028	FERN DR-10300 from SYLVIA DR to GUS THOMASSON RD - 8978	2	Preventative
2028	FERRIS ST-2500 from S GOOD LATIMER EXPY to I 45 RAMP W - 43573	2	Preventative
2028	FREEPORT DR-8300 from JOHN WEST RD to BABALOS LN - 29457	2	Preventative
2028	FREEPORT DR-8400 from BABALOS LN to ABSHIRE LN - 29189	2	Preventative
2028	FREEPORT DR-8900 from GROSS RD to GLOBE AVE - 28969	2	Preventative
2028	FULLER DR-1800 from SYLVIA DR to ESTACADO DR - 9147	2	Preventative
2028	GASTON AVE-2600 from N GOOD LATIMER EXPY to CANTEGRAL ST - 44584	2	Preventative
2028	GASTON AVE-2700 from CANTEGRAL ST to TEXAS ST - 44574	2	Preventative
2028	GASTON AVE-2800 from TEXAS ST to LIBERTY ST - 44572	2	Preventative
2028	GASTON AVE-4300 from N PEAK ST to N CARROLL AVE - 42501	2	Preventative

City of Dallas Five-Year Infrastructure Management Program (IMP) FY 2024 - FY 2028

Appendix B

Plan Year	Project Section	GIS Council District	Treatment
2028	GASTON AVE-4500 from N CARROLL AVE to ANNEX AVE - 30361	2	Preventative
2028	GASTON AVE-4700 from ANNEX AVE to GRIGSBY AVE - 30064	2	Preventative
2028	GASTON AVE-4800 from GRIGSBY AVE to N FITZHUGH AVE - 29333	2	Preventative
2028	GILFORD ST-2700 from BROOKDALE DR to DENTON DR - 20753	2	Preventative
2028	GOULD ST-1800 from BEAUMONT ST to HICKORY ST - 33899	2	Preventative
2028	GOULD ST-1900 from HICKORY ST to SAVANNAH ST - 33419	2	Preventative
2028	GRAHAM AVE-500 from S BEACON ST to ASH LN - 30179	2	Maintenance
2028	GRIGSBY AVE-2400 from CAPITOL AVE to EOP - 29456	2	Preventative
2028	HARRY HINES BLVD-2800 from HUNT ST to RANDALL ST - 46849	2	Preventative
2028	HARRY HINES BLVD-2900 from RANDALL ST to AVILA PLZ - 46954	2	Preventative
2028	HARRY HINES BLVD-6500 from PLANTATION RD to W MOCKINGBIRD LN - 21219	2	Maintenance
2028	HARRY HINES BLVD-9000 from RESEARCH ROW to SHORECREST DR - 20537	2	Preventative
2028	HASKELL AVE-800 from BIRD ST to GASTON AVE - 30256	2	Preventative
2028	HAWTHORNE AVE-2900 from HARTFORD ST to CEDAR SPRINGS RD - 45587	2	Preventative
2028	HICKORY ST-1500 from BROWDER ST to S ERVAY ST - 33856	2	Preventative
2028	HICKORY ST-3200 from PEARLSTONE ST to S TRUNK AVE - 32289	2	Preventative
2028	HURON DR-8300 from W LOVERS LN to W AMHERST AVE - 20644	2	Preventative
2028	HURON DR-8400 from W AMHERST AVE to BROOKFIELD AVE - 20633	2	Preventative
2028	INADALE AVE-2200 from PIPER LN to RUSTOWN DR - 10516	2	Preventative
2028	INDIANA ST-3000 from N WALTON ST to N HALL ST - 41977	2	Preventative
2028	JEROME ST-3200 from OWENWOOD AVE to THOLL AVE - 31531	2	Preventative
2028	JEROME ST-3300 from THOLL AVE to DOLPHIN RD - 31273	2	Preventative
2028	KINGS RD-2300 from EOP to SYLVESTER ST - 45997	2	Preventative
2028	KINMORE ST-1600 from S HENDERSON AVE to BEEMAN AVE - 31397	2	Preventative
2028	KINMORE ST-3200 from OWENWOOD AVE to DOLPHIN RD - 43383	2	Preventative
2028	KIRBY ST-2500 from BELMONT AVE to MANETT ST - 28718	2	Preventative
2028	KIRBY ST-2600 from MANETT ST to COLES MANOR PL - 41666	2	Preventative
2028	LEAR ST-1700 from S ERVAY ST to PARK AVE - 33494	2	Preventative
2028	LINNET LN-4800 from PROSPER ST to KENWELL ST - 20551	2	Preventative
2028	LINNET LN-5100 from ORIOLE DR to ROBIN RD - 20545	2	Preventative
2028	MAHANNA ST-3300 from LAHOMA ST to N HALL ST - 21424	2	Preventative
2028	MANETT ST-4600 from CALVIN ST to KIRBY ST - 41667	2	Preventative
2028	MAPLE AVE-6600 from W MOCKINGBIRD LN to HAWES AVE - 21172	2	Preventative
2028	MAPLE AVE-6700 from HAWES AVE to EMPIRE CENTRAL - 21140	2	Preventative
2028	MERCER DR-9300 from CREEL CREEK DR to A07230 - 13086	2	Preventative
2028	MILLMAR DR-2000 from BETHANY DR to CLARKSDALE DR - 9217	2	Preventative
2028	MODLIN ST-3300 from HILLGLEN RD to MARLIN DR - 12314	2	Preventative
2028	MOHAWK DR-8500 from BROOKFIELD AVE to BURBANK ST - 22656	2	Preventative
2028	MONTGOMERY ST-900 from S LAMESA ST to COCKRELL AVE - 34336	2	Preventative
2028	MORELAND AVE-1100 from SWISS AVE to SYCAMORE ST - 43683	2	Preventative
2028	MORELAND AVE-900 from GASTON AVE to SWISS AVE - 42333	2	Preventative

City of Dallas Five-Year Infrastructure Management Program (IMP) FY 2024 - FY 2028

Appendix B

Plan Year	Project Section	GIS Council District	Treatment
2028	MT AUBURN AVE-600 from ASH LN to LINDSLEY AVE - 43400	2	Preventative
2028	MUNGER AVE-4500 from N CARROLL AVE to ANNEX AVE - 29782	2	Preventative
2028	N CARROLL AVE-2500 from WELDON ST to BELMONT AVE - 29172	2	Preventative
2028	N FITZHUGH AVE-1200 from SYCAMORE ST to LIVE OAK ST - 30149	2	Preventative
2028	N FITZHUGH AVE-1900 from MONARCH ST to CHAMBERS ST - 29674	2	Preventative
2028	N HASKELL AVE-100 from MAIN ST to ELM ST - 31558	2	Preventative
2028	N HASKELL AVE-1000 from FLOYD ST to SWISS AVE - 30656	2	Preventative
2028	N HASKELL AVE-1100 from SWISS AVE to LIVE OAK ST - 44001	2	Preventative
2028	N HASKELL AVE-1600 from SAN JACINTO ST to ROSS AVE - 30210	2	Preventative
2028	N HASKELL AVE-1700 from ROSS AVE to ROSELAND AVE - 29880	2	Preventative
2028	N HASKELL AVE-1800 from ROSELAND AVE to MUNGER AVE - 67324	2	Preventative
2028	N HASKELL AVE-1900 from MUNGER AVE to LAFAYETTE ST - 30226	2	Preventative
2028	N HASKELL AVE-200 from ELM ST to SIMPSON ST - 31317	2	Preventative
2028	N HASKELL AVE-300 from SIMPSON ST to VICTOR ST - 31269	2	Preventative
2028	N HASKELL AVE-400 from VICTOR ST to CRUTCHER ST - 44076	2	Preventative
2028	N HASKELL AVE-500 from CRUTCHER ST to WORTH ST - 30677	2	Preventative
2028	N HASKELL AVE-600 from WORTH ST to JUNIUS ST - 31182	2	Preventative
2028	N HASKELL AVE-700 from JUNIUS ST to BIRD ST - 30583	2	Preventative
2028	N HENDERSON AVE-1500 from GREENVILLE AVE to ROSS AVE - 44315	2	Preventative
2028	N HOUSTON ST-2300 from N LAMAR ST to MUSEUM WAY - 68142	2	Preventative
2028	N TRUNK AVE-100 from MAIN ST to ELM ST - 31252	2	Preventative
2028	OATES DR-2200 from FERGUSON RD to RUSTOWN DR - 10162	2	Preventative
2028	OATES DR-2300 from RUSTOWN DR to TELLERSON AVE - 10159	2	Preventative
2028	OATES DR-2400 from TELLERSON AVE to OATES DR - 12936	2	Preventative
2028	OATES DR-2500 from OATES DR to CASA OAKS DR - 12935	2	Preventative
2028	OATES DR-2600 from CASA OAKS DR to SHILOH RD - 10235	2	Preventative
2028	OATES DR-2700 from SHILOH RD to LA PRADA DR - 12893	2	Preventative
2028	OATES DR-3000 from MARIMONT LN to MICHAEL LN - 10082	2	Maintenance
2028	PARKVIEW AVE-400 from SANTA FE AVE to ASH LN - 42990	2	Preventative
2028	PEAVY RD-2700 from FERGUSON RD to GROSS RD - 10196	2	Preventative
2028	PHILIP AVE-4500 from S CARROLL AVE to BANK ST - 31725	2	Preventative
2028	PICK FAIR CIR-5800 from CHATTANOOGA PL to RECORD CROSSING RD - 58264	2	Preventative
2028	PIPER LN-9100 from PIPER LN to PIPER LN - 12980	2	Preventative
2028	POWHATTAN ST-900 from BOTHAM JEAN BLVD to EOP - 33773	2	Preventative
2028	PROVINCE LN-2400 from TELLERSON AVE to CASA OAKS DR - 12756	2	Preventative
2028	PRYOR ST-100 from MAIN ST to COMMERCE ST - 31963	2	Preventative
2028	REIGER AVE-4500 from N CARROLL AVE to N COLSON ST - 30886	2	Preventative
2028	REIGER AVE-4600 from N COLSON ST to N CISCO ST - 30927	2	Preventative
2028	REIGER AVE-4700 from N CISCO ST to N PRAIRIE AVE - 30829	2	Preventative
2028	REIGER AVE-4800 from N PRAIRIE AVE to N FITZHUGH AVE - 30498	2	Preventative
2028	REYNOLDS AVE-3200 from OWENWOOD AVE to THOLL AVE - 31631	2	Preventative

City of Dallas Five-Year Infrastructure Management Program (IMP) FY 2024 - FY 2028

Appendix B

Plan Year	Project Section	GIS Council District	Treatment
2028	ROBIN RD-6500 from W MOCKINGBIRD LN to WANETA DR - 20791	2	Preventative
2028	ROBIN RD-7100 from LINNET LN to W UNIVERSITY BLVD - 20543	2	Preventative
2028	S AKARD ST-1800 from BEAUMONT ST to SAVANNAH ST - 33991	2	Preventative
2028	S AUGUSTA ST-100 from COLUMBIA AVE to EAST SIDE AVE - 30073	2	Preventative
2028	S AUGUSTA ST-200 from EAST SIDE AVE to ALTON AVE - 30420	2	Preventative
2028	S BEACON ST-400 from SANTA FE AVE to GRAHAM AVE - 64063	2	Maintenance
2028	S CESAR CHAVEZ BLVD-300 from JACKSON ST to ALBANY ST - 68009	2	Preventative
2028	S ERVAY ST-1500 from S ST PAUL ST to GANO ST - 33131	2	Preventative
2028	S FITZHUGH AVE-900 from PARRY AVE to GURLEY AVE - 31511	2	Preventative
2028	S GOOD LATIMER EXPY-1700 from LOUISE AVE to DAWSON ST - 44731	2	Preventative
2028	S HASKELL AVE-100 from MAIN ST to EAST SIDE AVE - 31285	2	Preventative
2028	S HASKELL AVE-200 from EAST SIDE AVE to WILLOW ST - 31007	2	Preventative
2028	S HASKELL AVE-300 from WILLOW ST to WILLOW ST - 31605	2	Preventative
2028	S HASKELL AVE-400 from WILLOW ST to SANTA FE AVE - 31643	2	Preventative
2028	S HASKELL AVE-500 from SANTA FE AVE to E R L THORNTON ACRD N - 31658	2	Preventative
2028	S HENDERSON AVE-500 from TERRY ST to ASH LN - 30249	2	Preventative
2028	S HILL AVE-100 from MAIN ST to EAST SIDE AVE - 31324	2	Preventative
2028	S ST PAUL ST-1400 from S ERVAY ST to S ERVAY ST - 33130	2	Preventative
2028	SAN JACINTO ST-4800 from N PRAIRIE AVE to N FITZHUGH AVE - 29313	2	Preventative
2028	SAN LEA DR-10000 from MILLMAR DR to CREST RIDGE DR - 9558	2	Preventative
2028	SAN LEA DR-9900 from LA PRADA DR to MILLMAR DR - 9425	2	Preventative
2028	SAN LORENZO AVE-10000 from PEAUVY RD to CREST RIDGE DR - 26576	2	Preventative
2028	SAN LORENZO AVE-10200 from CREST RIDGE DR to SAN MEDINA AVE - 9301	2	Preventative
2028	SAN MEDINA AVE-2500 from CASA OAKS DR to SHILOH RD - 12821	2	Preventative
2028	SAN PAULA AVE-2600 from SAN PAULA AVE to SHILOH RD - 12820	2	Preventative
2028	SANTA FE AVE-4100 from S HASKELL AVE to S PEAK ST - 45129	2	Maintenance
2028	SIMPSON ST-3900 from N WASHINGTON AVE to N HILL AVE - 31438	2	Preventative
2028	SKYVIEW DR-9700 from FERGUSON RD to OATES DR - 9787	2	Preventative
2028	SPRINGHILL DR-2300 from MERCER DR to STANWOOD DR - 28686	2	Preventative
2028	SPURLOCK ST-3200 from OWENWOOD AVE to THOLL AVE - 31701	2	Preventative
2028	SPURLOCK ST-3300 from THOLL AVE to DOLPHIN RD - 31093	2	Preventative
2028	SULLIVAN DR-1300 from S AKARD ST to GOULD ST - 33368	2	Preventative
2028	SWAN DR-1800 from PEAUVY RD to FERGUSON RD - 10069	2	Preventative
2028	TERRY ST-4900 from S FITZHUGH AVE to S MUNGER BLVD - 30570	2	Preventative
2028	TERRY ST-5200 from S ST MARY AVE to S HENDERSON AVE - 30534	2	Preventative
2028	THURSTON DR-8500 from BROOKFIELD AVE to BURBANK ST - 22652	2	Preventative
2028	TREMONT ST-4800 from N PRAIRIE AVE to N FITZHUGH AVE - 30617	2	Preventative
2028	VANDELIA ST-5500 from HEDGEROW DR to CARLSON DR - 21201	2	Preventative
2028	VIEWCREST DR-1800 from PEAUVY RD to FERGUSON RD - 10847	2	Preventative
2028	VIRGIL ST-2900 from S MALCOLM X BLVD to S WALTON ST - 32237	2	Preventative
2028	VIRGINIA AVE-4600 from ANNEX AVE to GRIGSBY AVE - 30139	2	Preventative

City of Dallas Five-Year Infrastructure Management Program (IMP) FY 2024 - FY 2028

Appendix B

Plan Year	Project Section	GIS Council District	Treatment
2028	W UNIVERSITY BLVD-5100 from MORTON ST to ROBIN RD - 20516	2	Preventative
2028	WATEKA DR-4700 from ROPER ST to KENWELL ST - 23592	2	Preventative
2028	WATEKA DR-4900 from KENWELL ST to ROBIN RD - 22828	2	Preventative
2028	WATEKA DR-5200 from ROBIN RD to INWOOD RD - 20520	2	Preventative
2028	WAYSIDE DR-5600 from MESA CIR to MESA CIR - 45686	2	Preventative
2028	WELDON ST-4500 from N CARROLL AVE to BELMONT AVE - 41325	2	Preventative
2028	WILLIAMS WAY-2000 from MEADOW WAY CT to GROSS RD - 28907	2	Preventative
2028	WILLOW ST-3900 from EOP to S HILL AVE - 31244	2	Preventative
2028	WINFIELD AVE-5300 from FAIRVIEW AVE to A01058 - 31096	2	Preventative
2028	ALTAIRE AVE-7000 from RED WING DR to E CAMP WISDOM RD - 56136	3	Preventative
2028	BAKERSFIELD ST-2500 from S FRANKLIN ST to CHALMERS ST - 52629	3	Preventative
2028	BAR HARBOR DR-1700 from BOCA CHICA DR to W RED BIRD LN - 55949	3	Preventative
2028	BARSTOW BLVD-4400 from S COCKRELL HILL RD to HERON TRL - 54621	3	Maintenance
2028	BARSTOW BLVD-4600 from COCKATIEL LN to CEDAR TREE LN - 55051	3	Maintenance
2028	BAYBERRY LN-7300 from COUNTY VIEW RD to BOISENBERRY LN - 67511	3	Preventative
2028	CARAVAN TRL-1400 from SINGING HILLS DR to OLD OX RD - 60298	3	Preventative
2028	CARAVAN TRL-1600 from OLD OX RD to TRIO LN - 40129	3	Preventative
2028	CARAVAN TRL-1700 from TRIO LN to LAZY RIVER DR - 40432	3	Preventative
2028	CHINABERRY RD-7200 from TIMBERBLUFF RD to HEATHERCREST RD - 57641	3	Preventative
2028	CLARK RD-8600 from SUMMIT PARC DR to S ROYAL OAK DR - 64962	3	Preventative
2028	CLOVERGLEN DR-7000 from CLARK RD to WHITE ASH RD - 58330	3	Preventative
2028	COOMBS CREEK DR-2700 from COOMBS CREEK DR to COOMBS CREEK DR - 62992	3	Maintenance
2028	DARWIN ST-4900 from S DWIGHT AVE to S BOND AVE - 50783	3	Preventative
2028	DARWIN ST-5000 from S BOND AVE to S MOROCCO AVE - 50888	3	Preventative
2028	DARWIN ST-5200 from S JUSTIN AVE to S BAGLEY ST - 50516	3	Preventative
2028	DARWIN ST-5300 from S BAGLEY ST to S TILLERY AVE - 50810	3	Preventative
2028	DRURY DR-1400 from REGATTA DR to OAK VISTA DR - 55151	3	Preventative
2028	DRURY DR-1500 from OAK VISTA DR to LAKE PLACID DR - 55175	3	Preventative
2028	EMHOUSE ST-6500 from W MILLETT DR to W CHERRY POINT DR - 66452	3	Preventative
2028	GLADE ST-6500 from W MILLETT DR to COLESHIRE DR - 66462	3	Preventative
2028	HEATHERCREST RD-8900 from LOST CANYON DR to LITTLE CANYON RD - 57499	3	Preventative
2028	HOLLY GLEN DR-1100 from JADE DR to HOLLY GLEN PL - 54620	3	Preventative
2028	HOLLY GLEN DR-1200 from HOLLY GLEN PL to REGATTA DR - 54639	3	Preventative
2028	JADE DR-4600 from OAK PARK DR to HOLLY GLEN DR - 54617	3	Preventative
2028	JADE DR-4900 from MISTY GLEN DR to OAK MEADOWS DR - 54785	3	Preventative
2028	JADE DR-5000 from OAK MEADOWS DR to TOLTEC DR - 54956	3	Preventative
2028	JADE DR-5100 from TOLTEC DR to BROOK VALLEY LN - 55412	3	Preventative
2028	KINGDOM ESTATES DR-7000 from PATIENCE BLVD to POTTERS HOUSE WAY - 65288	3	Preventative
2028	LARIMORE LN-5100 from EOP to JESUS MARIA CT - 64602	3	Preventative
2028	LARKHILL DR-4600 from SAGE VALLEY LN to KNOXVILLE ST - 53364	3	Preventative
2028	LAZY RIVER DR-6100 from TRADE WINDS DR to OLD OX RD - 68183	3	Preventative

City of Dallas Five-Year Infrastructure Management Program (IMP) FY 2024 - FY 2028

Appendix B

Plan Year	Project Section	GIS Council District	Treatment
2028	MARBLEHEAD DR-6000 from SEA ISLAND DR to MATAGORDA DR - 55653	3	Preventative
2028	MEDALIST DR-1100 from S POLK ST to PUTTING GREEN DR - 56010	3	Preventative
2028	N ARCADIA DR-5300 from S BAGLEY ST to S TILLERY AVE - 50873	3	Preventative
2028	N ARCADIA DR-5600 from S IRA AVE to S SMITH ST - 50511	3	Preventative
2028	N CEDAR CIRCLE DR-4200 from LEWISBURG LN to W RED BIRD LN - 55861	3	Preventative
2028	N GAIL ST-100 from PECAN ST to HEYWORTH ST - 50717	3	Preventative
2028	N GAIL ST-200 from HEYWORTH ST to SPRUCE ST - 50522	3	Preventative
2028	N JUSTIN AVE-100 from W JEFFERSON BLVD to HEYWORTH ST - 50283	3	Preventative
2028	N JUSTIN AVE-400 from SPRUCE ST to W DAVIS ST - 50233	3	Preventative
2028	N MERRIFIELD RD-300 from W JEFFERSON BLVD to W DAVIS ST - 50217	3	Maintenance
2028	N SMITH ST-100 from S SMITH ST to N WALTON WALKER SERV E - 58429	3	Preventative
2028	ORO WAY-5900 from S NAVY AVE to N MERRIFIELD RD - 50415	3	Preventative
2028	POOL VIEW DR-6300 from EAGLE FORD DR to EOP - 59036	3	Preventative
2028	RACINE DR-6400 from ELSTON DR to W MILLETT DR - 55665	3	Preventative
2028	RANCHERO LN-6000 from TANZY LN to CEDAR RIDGE DR - 55497	3	Maintenance
2028	RED BIRD CT-6100 from EOP to W RED BIRD LN - 66501	3	Preventative
2028	REGATTA DR-4600 from REGATTA PL to HOLLY GLEN DR - 83904	3	Preventative
2028	REGATTA DR-4700 from HOLLY GLEN DR to SUNNY GLEN DR - 54266	3	Preventative
2028	REGATTA DR-4900 from MISTY GLEN DR to OAK MEADOWS DR - 55332	3	Preventative
2028	REGATTA DR-5000 from OAK MEADOWS DR to NAPLES DR - 54854	3	Preventative
2028	REGATTA DR-5100 from NAPLES DR to BROOK VALLEY LN - 55419	3	Preventative
2028	REYNOLDSTON LN-2300 from MARBLEHEAD DR to S HAMPTON RD - 55850	3	Preventative
2028	RICHWOOD DR-6700 from MILLBROOK DR to BROOKLAWN DR - 56037	3	Preventative
2028	S ARMY AVE-300 from RADAR WAY to KELSO DR - 50954	3	Preventative
2028	S BAGLEY ST-100 from W JEFFERSON BLVD to DARWIN ST - 50513	3	Preventative
2028	S BAGLEY ST-200 from DARWIN ST to N ARCADIA DR - 50872	3	Preventative
2028	S BOND AVE-300 from DARWIN ST to DARWIN ST - 50784	3	Preventative
2028	S DWIGHT AVE-200 from W JEFFERSON BLVD to DARWIN ST - 50907	3	Preventative
2028	S DWIGHT AVE-400 from DARWIN ST to EOP - 50878	3	Preventative
2028	S JUSTIN AVE-100 from W JEFFERSON BLVD to DARWIN ST - 50515	3	Preventative
2028	S LEDBETTER DR-4100 from TYRONE DR to FARNSWORTH DR - 54609	3	Preventative
2028	S MERRIFIELD RD-100 from N MERRIFIELD RD to PLATA WAY - 50777	3	Maintenance
2028	S MERRIFIELD RD-1100 from S MERRIFIELD RD to MOUNTAIN CREEK PKWY - 52043	3	Preventative
2028	S MERRIFIELD RD-500 from JAIPUR LN to KEENELAND PKWY - 51443	3	Maintenance
2028	S MERRIFIELD RD-900 from KEENELAND PKWY to S MERRIFIELD RD - 52001	3	Maintenance
2028	S MOROCCO AVE-100 from W JEFFERSON BLVD to DARWIN ST - 50889	3	Preventative
2028	S NAVY AVE-200 from PLATA WAY to VERDE WAY - 50945	3	Preventative
2028	S POLK ST-6500 from WOLF CREEK TRL to MEDALIST DR - 56062	3	Maintenance
2028	S SMITH ST-100 from N ARCADIA DR to EOP - 105776	3	Preventative
2028	S SMITH ST-100 from N SMITH ST to N ARCADIA DR - 67302	3	Preventative
2028	S WESTMORELAND RD-2600 from W ILLINOIS AVE to GLENFIELD AVE - 53210	3	Maintenance

City of Dallas Five-Year Infrastructure Management Program (IMP) FY 2024 - FY 2028

Appendix B

Plan Year	Project Section	GIS Council District	Treatment
2028	SPRUCE ST-5000 from N BOND AVE to N MOROCCO AVE - 50122	3	Preventative
2028	SPRUCE ST-5300 from N BAGLEY ST to EOP - 50236	3	Preventative
2028	STARKEY ST-6500 from W MILLETT DR to STARKEY ST - 66460	3	Preventative
2028	STARKEY ST-6600 from STARKEY ST to COLESHIRE DR - 66461	3	Preventative
2028	SUGARBERRY RD-8700 from BAYBERRY LN to A09818 - 57474	3	Preventative
2028	SUNNY GLEN DR-1100 from JADE DR to REGATTA DR - 60182	3	Preventative
2028	TRADE WINDS DR-1600 from OLD OX RD to LAZY RIVER DR - 66566	3	Preventative
2028	TRUTH DR-6900 from TOLEDO DR to PATIENCE BLVD - 65334	3	Preventative
2028	UNIVERSITY HILLS BLVD-5600 from INDIAN CREEK TRL to WHISPERING TRL - 55544	3	Maintenance
2028	W JEFFERSON BLVD-4900 from S DWIGHT AVE to N BOND AVE - 84194	3	Preventative
2028	W PENTAGON PKWY-3600 from CREEK VIEW DR to COOMBS CREEK DR - 53730	3	Preventative
2028	W RED BIRD LN-600 from FOREST HAVEN TRL to ROCK GARDEN TRL - 62050	3	Maintenance
2028	W WHEATLAND RD-4000 from MARVIN D LOVE SERV W to S WEST-MORELAND RD - 57142	3	Preventative
2028	WESTERN PARK DR-2700 from WYOMING ST to LARUE ST - 53474	3	Preventative
2028	WHISPERING CEDAR DR-5900 from WHISPERING CEDAR DR to WHISPERING CEDAR DR - 55076	3	Preventative
2028	13TH ST-700 from S EWING AVE to E CLARENDON DR - 50115	4	Preventative
2028	51ST ST-3200 from HAAS DR to CRANFILL DR - 38927	4	Preventative
2028	ANN ARBOR AVE-2200 from VETERANS DR to GARRISON ST - 38600	4	Preventative
2028	ARIZONA AVE-1600 from VERMONT AVE to VERMONT AVE - 51915	4	Preventative
2028	AROCHA DR-3800 from ARMOR DR to KOLLOCH DR - 36963	4	Preventative
2028	ATLAS DR-1700 from FRIIO DR to KILDARE AVE - 64078	4	Preventative
2028	AVENUE A-200 from EOP to EOP - 50150	4	Preventative
2028	AVENUE F-300 from E 11TH ST to SANDERSON AVE - 43654	4	Preventative
2028	AVENUE L-300 from E 11TH ST to AVENUE L - 43083	4	Preventative
2028	BIGLOW ST-3400 from STOVALL DR to LEA CREST DR - 38551	4	Preventative
2028	BIGLOW ST-3500 from LEA CREST DR to E OVERTON RD - 38612	4	Preventative
2028	BIGLOW ST-3900 from VOLGA AVE to FORDHAM RD - 39105	4	Preventative
2028	BOBBIE ST-400 from CANYON ST to EOP - 49806	4	Preventative
2028	BONNIE VIEW RD-2700 from SUTTER ST to E KIEST BLVD - 37568	4	Preventative
2028	BRISTOL DR-2600 from WYNNEWOOD DR to GARAPAN DR - 53215	4	Preventative
2028	BRISTOL DR-2700 from GARAPAN DR to GRAYSON DR - 53384	4	Preventative
2028	BULOVA ST-4000 from COTTON LN to JULIUS SCHEPPS SERV W - 37149	4	Preventative
2028	BURRELL DR-500 from GREENSPAN AVE to EOP - 55699	4	Preventative
2028	CARDINAL DR-3600 from MARFA AVE to HUDSPETH AVE - 38269	4	Preventative
2028	CHERRY GLEN LN-5400 from MEADOW HEATH LN to GLEN OAKS BLVD - 55180	4	Preventative
2028	CLEARVIEW CIR-2100 from S MONTREAL AVE to S HAMPTON RD - 58057	4	Preventative
2028	CONWAY ST-3700 from GARZA AVE to EOP - 68940	4	Maintenance
2028	DALTON DR-4400 from MOFFATT AVE to ANN ARBOR AVE - 38602	4	Preventative
2028	E KIEST BLVD-1000 from S EWING AVE to UTAH AVE - 61958	4	Maintenance
2028	E OHIO AVE-1300 from S DENLEY DR to S LANCASTER RD - 60638	4	Preventative
2028	E OHIO AVE-900 from IDAHO AVE to S EWING AVE - 61650	4	Preventative

City of Dallas Five-Year Infrastructure Management Program (IMP) FY 2024 - FY 2028

Appendix B

Plan Year	Project Section	GIS Council District	Treatment
2028	E OVERTON RD-1200 from KUSHLA AVE to DE KALB AVE - 54312	4	Preventative
2028	ENGLE AVE-1400 from S EDGEFIELD AVE to TENNESSEE AVE - 64871	4	Preventative
2028	EXETER AVE-2600 from CARDINAL DR to SUNNYVALE ST - 38062	4	Preventative
2028	FERNWOOD AVE-1900 from GEORGIA AVE to E LOUISIANA AVE - 60490	4	Preventative
2028	FERNWOOD AVE-4000 from GRINNELL ST to FORDHAM RD - 54381	4	Preventative
2028	FRIO DR-2800 from E SANER AVE to E BROWNLEE AVE - 64320	4	Preventative
2028	FRIO DR-3400 from MAYWOOD AVE to PRESIDIO AVE - 64274	4	Preventative
2028	FRIO DR-3900 from GARZA AVE to GRINNELL ST - 64091	4	Preventative
2028	FRIO DR-4000 from GRINNELL ST to FORDHAM RD - 64297	4	Preventative
2028	FRIO DR-4100 from FORDHAM RD to EXETER AVE - 64302	4	Preventative
2028	FRIO DR-4300 from ANN ARBOR AVE to WAWEENOC AVE - 63723	4	Preventative
2028	GARAPAN DR-3100 from OBANNON DR to WILDROSE DR - 53707	4	Preventative
2028	GARAPAN DR-3200 from WILDROSE DR to W KUEST BLVD - 53880	4	Preventative
2028	GARRISON ST-3600 from MARFA AVE to HUDSPETH AVE - 38625	4	Preventative
2028	GARZA AVE-1200 from KUSHLA AVE to HUDSPETH AVE - 54476	4	Preventative
2028	GEORGIA AVE-1200 from LAMONT AVE to S DENLEY DR - 61495	4	Preventative
2028	GEORGIA AVE-1400 from EOP to BRUCK AVE - 52547	4	Preventative
2028	GLEN OAKS BLVD-800 from WOOD RIVER RD to GLEN STONE LN - 55812	4	Preventative
2028	HAMLET AVE-1800 from STELLA AVE to CEDAR CREST BLVD - 36870	4	Preventative
2028	HARLANDALE AVE-3100 from E MCVEY AVE to E CORNING AVE - 60878	4	Preventative
2028	HART AVE-1700 from CRETE ST to FAULK ST - 44114	4	Preventative
2028	HOLDEN AVE-1100 from UTAH AVE to KUSHLA AVE - 54085	4	Preventative
2028	HOLLIDAY RD-3400 from W FIVE MILE PKWY to EBBTIDE LN - 54479	4	Preventative
2028	HOLLIDAY RD-3800 from HOLLIDAY CIR to CHERYL LN - 54549	4	Preventative
2028	HUDSPETH AVE-1800 from S LANCASTER RD to OPAL AVE - 38929	4	Preventative
2028	HUDSPETH AVE-1900 from OPAL AVE to SONORA AVE - 38571	4	Preventative
2028	HUDSPETH AVE-2200 from EASTER AVE to GARRISON ST - 43949	4	Preventative
2028	IOWA AVE-100 from S BECKLEY AVE to SEEVERS AVE - 51553	4	Preventative
2028	JENNINGS AVE-2500 from JENNINGS AVE to CARDINAL DR - 43917	4	Preventative
2028	KOLLOCH DR-3900 from PROSPERITY AVE to VOLGA AVE - 37585	4	Preventative
2028	KOLLOCH DR-4000 from VOLGA AVE to FORDHAM RD - 37436	4	Preventative
2028	MALDEN LN-4000 from GRINNELL ST to DRYDEN AVE - 54525	4	Preventative
2028	MARFA AVE-1900 from OPAL AVE to SONORA AVE - 38053	4	Preventative
2028	MARFA AVE-3700 from ALSBURY ST to KOLLOCH DR - 37694	4	Preventative
2028	MARJORIE AVE-2800 from CL VEASEY BLVD to SUNNYVALE ST - 39213	4	Preventative
2028	MARYLAND AVE-4600 from MENTOR AVE to E PENTAGON PKWY - 55001	4	Preventative
2028	MAYWOOD AVE-1200 from DE KALB AVE to RAMONA AVE - 54018	4	Preventative
2028	MICHIGAN AVE-2300 from E ILLINOIS AVE to E OHIO AVE - 60907	4	Preventative
2028	MODREE AVE-2600 from CORRIGAN AVE to EOP - 39302	4	Preventative
2028	MONTE CARLO ST-3200 from CASINO DR to GRAYSON DR - 64848	4	Preventative
2028	OPAL AVE-3700 from MARFA AVE to HUDSPETH AVE - 38572	4	Preventative

City of Dallas Five-Year Infrastructure Management Program (IMP) FY 2024 - FY 2028

Appendix B

Plan Year	Project Section	GIS Council District	Treatment
2028	OPAL AVE-3800 from HUDSPETH AVE to VOLGA AVE - 38591	4	Preventative
2028	ORIAL AVE-2300 from W ILLINOIS AVE to GUTHRIE ST - 53105	4	Preventative
2028	PRESIDIO AVE-1400 from RAMONA AVE to FRIO DR - 64279	4	Preventative
2028	ROCKPORT DR-4500 from VILLAGE FAIR DR to W LEDBETTER DR - 59989	4	Preventative
2028	ROCKWOOD ST-600 from E PAGE AVE to E BROOKLYN AVE - 51378	4	Preventative
2028	RUGGED DR-2600 from W ILLINOIS AVE to GLENFIELD AVE - 52924	4	Preventative
2028	RUGGED DR-2800 from MCADAMS AVE to SAVOY ST - 53185	4	Preventative
2028	S BECKLEY AVE-1100 from E CLARENDON DR to S BECKLEY AVE - 51968	4	Preventative
2028	S BECKLEY AVE-1200 from S BECKLEY AVE to BROOKHAVEN DR - 51848	4	Preventative
2028	S BECKLEY AVE-1300 from BROOKHAVEN DR to APPIAN WAY - 52262	4	Preventative
2028	S BECKLEY AVE-1400 from APPIAN WAY to WHIPPOORWILL DR - 52193	4	Preventative
2028	S BECKLEY AVE-1500 from WHIPPOORWILL DR to W CRESTWOOD DR - 52335	4	Preventative
2028	S BECKLEY AVE-1600 from W CRESTWOOD DR to IOWA AVE - 65913	4	Preventative
2028	S BECKLEY AVE-1800 from IOWA AVE to GEORGIA AVE - 52468	4	Preventative
2028	S BECKLEY AVE-1900 from GEORGIA AVE to W LOUISIANA AVE - 52751	4	Preventative
2028	S BECKLEY AVE-2000 from W LOUISIANA AVE to W WOODIN BLVD - 52718	4	Preventative
2028	S BECKLEY AVE-2100 from W WOODIN BLVD to W MONTANA AVE - 52257	4	Preventative
2028	S BECKLEY AVE-2200 from W MONTANA AVE to E ILLINOIS AVE - 52953	4	Preventative
2028	S BECKLEY AVE-2300 from E ILLINOIS AVE to E OHIO AVE - 53079	4	Preventative
2028	S BECKLEY AVE-2400 from E OHIO AVE to W GROVER C WASHINGTON AVE - 53102	4	Preventative
2028	S BECKLEY AVE-2500 from W GROVER C WASHINGTON AVE to E ELMORE AVE - 53289	4	Preventative
2028	S BECKLEY AVE-2600 from E ELMORE AVE to E HOBSON AVE - 52660	4	Preventative
2028	S BECKLEY AVE-2700 from E HOBSON AVE to E SANER AVE - 61336	4	Preventative
2028	S BECKLEY AVE-2800 from E SANER AVE to E BROWNLEE AVE - 53145	4	Preventative
2028	S BECKLEY AVE-2900 from E BROWNLEE AVE to E MCVEY AVE - 53419	4	Preventative
2028	S BECKLEY AVE-3000 from E MCVEY AVE to E CORNING AVE - 53677	4	Preventative
2028	S BECKLEY AVE-3100 from E CORNING AVE to E KIEST BLVD - 53251	4	Preventative
2028	S BECKLEY AVE-3200 from E KIEST BLVD to HOLDEN AVE - 60083	4	Preventative
2028	S BECKLEY AVE-3400 from HOLDEN AVE to E OVERTON RD - 54142	4	Preventative
2028	S BECKLEY AVE-3600 from E OVERTON RD to EOP - 68357	4	Preventative
2028	S DENLEY DR-3100 from E CORNING AVE to S DENLEY DR - 61857	4	Preventative
2028	S DENLEY DR-3600 from E OVERTON RD to MARFA AVE - 53265	4	Preventative
2028	S DENLEY DR-4100 from FORDHAM RD to ANN ARBOR AVE - 39354	4	Preventative
2028	S EWING AVE-1400 from GENOA AVE to EDGEMONT AVE - 52261	4	Preventative
2028	S HAMPTON RD-2600 from W ILLINOIS AVE to ENGLE AVE - 53212	4	Preventative
2028	S HAMPTON RD-2700 from ENGLE AVE to GLENFIELD AVE - 53127	4	Preventative
2028	S HAMPTON RD-2800 from GLENFIELD AVE to MCADAMS AVE - 53365	4	Preventative
2028	S HAMPTON RD-2900 from MCADAMS AVE to CLIFF TEEN CT - 53314	4	Preventative
2028	S HAMPTON RD-3000 from CLIFF TEEN CT to W KIEST BLVD - 53670	4	Preventative
2028	S HAMPTON RD-3200 from W KIEST BLVD to W FIVE MILE PKWY - 62814	4	Preventative
2028	S HAMPTON RD-3400 from BONNYWOOD LN to MONACO LN - 54205	4	Preventative

City of Dallas Five-Year Infrastructure Management Program (IMP) FY 2024 - FY 2028

Appendix B

Plan Year	Project Section	GIS Council District	Treatment
2028	S HAMPTON RD-3400 from W FIVE MILE PKWY to BONNYWOOD LN - 62815	4	Preventative
2028	S HAMPTON RD-3500 from MONACO LN to SOUTHWOOD DR - 53200	4	Preventative
2028	S HAMPTON RD-3600 from SOUTHWOOD DR to GIBBS WILLIAMS RD - 54385	4	Preventative
2028	S HAMPTON RD-3700 from GIBBS WILLIAMS RD to CROW CREEK DR - 54552	4	Preventative
2028	S HAMPTON RD-3800 from CROW CREEK DR to TOSCA LN - 54665	4	Preventative
2028	S HAMPTON RD-3900 from TOSCA LN to VATICAN LN - 54729	4	Preventative
2028	S HAMPTON RD-4000 from VATICAN LN to W LEDBETTER DR - 54230	4	Preventative
2028	S MARSALIS AVE-600 from E CLARENDON DR to 15TH ST - 61245	4	Preventative
2028	S POLK ST-3800 from MARVIN D LOVE SERV E to W PENTAGON PKWY - 54565	4	Maintenance
2028	S POLK ST-4100 from W PENTAGON PKWY to TARRYALL DR - 54682	4	Maintenance
2028	S ZANG BLVD-2400 from GUTHRIE ST to LLEWELLYN CT - 53111	4	Maintenance
2028	S ZANG BLVD-2500 from LLEWELLYN CT to W ELMORE AVE - 53303	4	Maintenance
2028	S ZANG BLVD-2700 from SHORTLAND DR to W SANER AVE - 53392	4	Maintenance
2028	SCOTLAND DR-2600 from CARDINAL DR to SUNNYVALE ST - 38922	4	Preventative
2028	STOVALL DR-1800 from S LANCASTER RD to BIGLOW ST - 60574	4	Preventative
2028	STOVALL DR-2100 from BIGLOW ST to EASTER AVE - 37875	4	Preventative
2028	SUNNYVALE ST-3400 from MUNDY DR to LEA CREST DR - 37620	4	Maintenance
2028	TENNESSEE AVE-2900 from HANSBORO AVE to W SANER AVE - 53178	4	Preventative
2028	TOLUCA AVE-2300 from W ILLINOIS AVE to GUTHRIE ST - 53107	4	Preventative
2028	TOLUCA AVE-2400 from GUTHRIE ST to W GROVER C WASHINGTON AVE - 53109	4	Preventative
2028	UTAH AVE-3200 from E Kiest BLVD to GRACELAND AVE - 53894	4	Preventative
2028	UTAH AVE-3300 from GRACELAND AVE to HOLDEN AVE - 53266	4	Preventative
2028	VILLAGE FAIR DR-5000 from FAIRSHOP DR to VILLAGE FAIR DR - 68804	4	Preventative
2028	VOLGA AVE-1800 from S LANCASTER RD to OPAL AVE - 39111	4	Preventative
2028	VOLGA AVE-1900 from OPAL AVE to SONORA AVE - 38590	4	Preventative
2028	VOLGA AVE-2000 from SONORA AVE to BIGLOW ST - 39042	4	Preventative
2028	VOLGA AVE-2100 from BIGLOW ST to EASTER AVE - 38925	4	Preventative
2028	W CRESTWOOD DR-100 from S BECKLEY AVE to EOP - 52347	4	Preventative
2028	W FIVE MILE PKWY-400 from EOP to KENWAY LN - 54274	4	Maintenance
2028	W ILLINOIS AVE-1000 from BOYD ST to S POLK ST - 53059	4	Preventative
2028	W ILLINOIS AVE-200 from ORIAL AVE to TOLUCA AVE - 52761	4	Preventative
2028	W ILLINOIS AVE-300 from TOLUCA AVE to S R L THORNTON ACRD E - 52764	4	Preventative
2028	W ILLINOIS AVE-400 from S R L THORNTON ACRD W to S ZANG BLVD - 53025	4	Preventative
2028	W ILLINOIS AVE-700 from SALERNO DR to S VERNON AVE - 53048	4	Maintenance
2028	W ILLINOIS AVE-900 from S TYLER ST to BOYD ST - 53031	4	Preventative
2028	WARSAW ST-1600 from S CORINTH ST RD to CRETE ST - 60375	4	Preventative
2028	WAWEENOC AVE-1200 from DE KALB AVE to STROBEL AVE - 66966	4	Preventative
2028	YEWPON AVE-4800 from ADELAIDE DR to KINGSLEY DR - 55135	4	Preventative
2028	2ND AVE-5300 from DIXON AVE to BRUTON RD - 41540	5	Preventative
2028	ALHAMBRA ST-1600 from BURNET CT to UMPHRESS RD - 35956	5	Preventative
2028	ALLENTOWN DR-1700 from CRADLEROCK DR to OAK GATE LN - 35979	5	Preventative

City of Dallas Five-Year Infrastructure Management Program (IMP) FY 2024 - FY 2028

Appendix B

Plan Year	Project Section	GIS Council District	Treatment
2028	AMITY LN-1600 from CHECOTA DR to CRADLEROCK DR - 35703	5	Preventative
2028	AMY ST-7100 from N JIM MILLER RD to CELESTE DR - 35408	5	Preventative
2028	AMY ST-7200 from CELESTE DR to YUCCA DR - 36097	5	Preventative
2028	AMY ST-7300 from YUCCA DR to HOUGHTON RD - 36078	5	Preventative
2028	ANGELUS RD-9400 from LADONIA DR to ANGELUS RD - 36799	5	Maintenance
2028	APACHE LN-100 from GRADY LN to GROVE OAKS BLVD - 37985	5	Preventative
2028	APACHE LN-200 from GROVE OAKS BLVD to STEBBINS DR - 37191	5	Preventative
2028	BARCLAY ST-8600 from MCCUTCHEON LN to MCKIM DR - 66874	5	Preventative
2028	BARNEY ST-7300 from ALHAMBRA ST to HOUGHTON RD - 36027	5	Preventative
2028	BAYSHORE PL-600 from EVERTON PL to ESTERINE RD - 38461	5	Preventative
2028	BENDING OAKS TRL-1600 from BLUE MEADOW ST to FROSTWOOD ST - 35676	5	Preventative
2028	BERGSTROM DR-2100 from BRUTON RD to RAVEHILL LN - 42726	5	Preventative
2028	BLOSSOM LN-8600 from MCCUTCHEON LN to DARBY DR - 34625	5	Preventative
2028	BLOSSOM LN-8700 from DARBY DR to BLANTON ST - 34083	5	Preventative
2028	BRUTON RD-7300 from ALHAMBRA ST to LAS CRUCES LN - 35460	5	Preventative
2028	BURNET CT-7300 from ALHAMBRA ST to HOUGHTON RD - 35571	5	Preventative
2028	CEDAR MOUNTAIN CIR-9900 from RED CLOUD DR to RED CLOUD DR - 35246	5	Preventative
2028	CHELMSFORD DR-10400 from BROCKTON DR to LIMESTONE DR - 35691	5	Preventative
2028	CIVIL ST-8400 from INDIANOLA ST to DELAFIELD LN - 33901	5	Preventative
2028	CRAIGE DR-9000 from CLAUDIA LN to EOP - 35970	5	Preventative
2028	CREST HILL RD-4000 from MILITARY PKWY to LAWNVIEW AVE - 32071	5	Preventative
2028	CY BLACKBURN CIR-1300 from GLENCLIFF DR to GLENCLIFF DR - 36398	5	Preventative
2028	CYMBAL DR-10300 from GARDENSIDE DR to OLD JAMESTOWN AVE - 36103	5	Preventative
2028	CYMBAL DR-10400 from OLD JAMESTOWN AVE to AMITY LN - 36188	5	Preventative
2028	DELAFIELD LN-3000 from SCYENE RD to CIVIL ST - 67077	5	Preventative
2028	DELAFIELD LN-3400 from CIVIL ST to MILITARY PKWY - 67084	5	Preventative
2028	DONNA DR-3500 from DAY ST to WOFFORD DR - 33605	5	Preventative
2028	DONNA DR-3600 from WOFFORD DR to OVERLOOK DR - 33623	5	Preventative
2028	DUNLAP DR-8800 from BLUEBERRY BLVD to N PRAIRIE CREEK RD - 66805	5	Preventative
2028	EAST SHORE DR-1600 from A17885 to FROSTWOOD ST - 35696	5	Preventative
2028	EAST SHORE DR-1800 from DALE GLADE DR to LIMESTONE DR - 35390	5	Preventative
2028	EASTHAM ST-10700 from MORROW ST to CHEYENNE RD - 66734	5	Preventative
2028	EDGEWORTH DR-500 from OLD SEAGOVILLE RD to TURNBOW DR - 38643	5	Preventative
2028	EDGEWORTH DR-600 from TURNBOW DR to ZURICH DR - 38812	5	Preventative
2028	EDGEWORTH DR-700 from ZURICH DR to RYLIE CREST DR - 38943	5	Preventative
2028	ELAM RD-6500 from JONELLE AVE to ELWAYNE AVE - 37403	5	Preventative
2028	ELAM RD-6600 from ELWAYNE AVE to RAYENELL AVE - 37167	5	Preventative
2028	ELAM RD-6700 from RAYENELL AVE to WOODMONT DR - 37160	5	Preventative
2028	ELVA AVE-3700 from OVERLOOK DR to PARKDALE DR - 33466	5	Preventative
2028	ELVA AVE-3900 from WOODARD AVE to MILITARY PKWY - 41733	5	Preventative
2028	ELVA AVE-4200 from BENNING AVE to TOLAND ST - 32720	5	Preventative

City of Dallas Five-Year Infrastructure Management Program (IMP) FY 2024 - FY 2028

Appendix B

Plan Year	Project Section	GIS Council District	Treatment
2028	ELVA AVE-4300 from TOLAND ST to LOVETT AVE - 32874	5	Preventative
2028	EMBASSY ST-7200 from CELESTE DR to HOUGHTON RD - 42839	5	Preventative
2028	FAIR VISTA DR-4100 from MILITARY PKWY to HOWARD AVE - 32641	5	Preventative
2028	FAIR VISTA DR-4300 from PETAIN AVE to LOVETT AVE - 32375	5	Preventative
2028	FAIRDALE AVE-7100 from ELVA AVE to URBAN AVE - 33750	5	Preventative
2028	GAYLORD DR-1300 from LAKE JUNE RD to MAXWELL AVE - 36490	5	Preventative
2028	GAYLORD DR-1400 from MAXWELL AVE to SECO BLVD - 36234	5	Preventative
2028	GLENCLIFF CIR-1300 from GLENCLIFF DR to EOP - 36299	5	Preventative
2028	GLENCLIFF DR-1300 from LAKE JUNE RD to CY BLACKBURN CIR - 36298	5	Preventative
2028	GLENCLIFF DR-1400 from CY BLACKBURN CIR to EOP - 36208	5	Preventative
2028	GLENGREEN DR-9400 from EAST SHORE DR to N ST AUGUSTINE DR - 66711	5	Preventative
2028	GLENGREEN DR-9600 from N ST AUGUSTINE DR to DALE GLADE DR - 35633	5	Preventative
2028	GODFREY AVE-6400 from PINDAR AVE to JONELLE AVE - 36878	5	Preventative
2028	GODFREY AVE-6500 from JONELLE AVE to FERN AVE - 36877	5	Preventative
2028	GRADY LN-10800 from PLEASANT MEADOWS LN to N ACRES DR - 42901	5	Preventative
2028	GROVER DR-3500 from DAY ST to WOFFORD DR - 33719	5	Preventative
2028	GROVER DR-3900 from WOODARD AVE to MILITARY PKWY - 42920	5	Preventative
2028	HADLEY DR-7100 from N JIM MILLER RD to HOUGHTON RD - 43513	5	Preventative
2028	HERITAGE PL-10000 from BAYSHORE PL to ESTERINE RD - 38804	5	Preventative
2028	HILLBURN DR-1500 from SECO BLVD to GAYLORD DR - 36021	5	Preventative
2028	HILLBURN DR-1600 from GAYLORD DR to UMPHRESS RD - 35401	5	Preventative
2028	HILLBURN DR-700 from JACOBIE BLVD to ROSEMONT RD - 37089	5	Maintenance
2028	HOUGHTON RD-1700 from UMPHRESS RD to TILLMAN ST - 43180	5	Preventative
2028	HOUGHTON RD-1900 from TILLMAN ST to EOP - 35626	5	Preventative
2028	HUME DR-7700 from MAX GOLDBLATT DR to PRICHARD LN - 34704	5	Maintenance
2028	HUSTEAD ST-9900 from RED CLOUD DR to LEWISTON AVE - 35518	5	Preventative
2028	HUTTIG AVE-7700 from GAYLORD DR to PRICHARD LN - 43355	5	Preventative
2028	JEAN DR-10900 from CHEYENNE RD to EOP - 67223	5	Maintenance
2028	JERAN DR-800 from EDEN VALLEY LN to EOP - 36912	5	Preventative
2028	JONELLE AVE-900 from GODFREY AVE to C F HAWN SERV S - 36928	5	Preventative
2028	KITTYHAWK LN-9800 from SUMAC DR to ALGONQUIN DR - 42285	5	Preventative
2028	KODIAK DR-200 from ANACONDA DR to ORINOCO DR - 38095	5	Preventative
2028	LADONIA DR-1200 from LADONIA DR to LAKE JUNE RD - 36672	5	Maintenance
2028	LANSDOWNE DR-9800 from EOP to APACHE LN - 37683	5	Preventative
2028	LAPANTO LN-8300 from SCAMMEL DR to MCCUTCHEON LN - 34574	5	Preventative
2028	LAPANTO LN-8600 from MCCUTCHEON LN to MOSSWOOD DR - 34754	5	Preventative
2028	LAPANTO LN-8700 from MOSSWOOD DR to BLANTON ST - 66885	5	Preventative
2028	LEWISTON AVE-2000 from RED CLOUD DR to BRUTON RD - 35224	5	Preventative
2028	LOLITA DR-2700 from HUME DR to BEARDEN LN - 34160	5	Preventative
2028	LOLITA DR-2800 from BEARDEN LN to SCYENE RD - 34513	5	Preventative
2028	LONSDALE AVE-1300 from LAKE JUNE RD to ST REGIS DR - 36384	5	Preventative

City of Dallas Five-Year Infrastructure Management Program (IMP)

FY 2024 - FY 2028

Appendix B

Plan Year	Project Section	GIS Council District	Treatment
2028	LUFKIN ST-900 from LANEYVALE AVE to A06894 - 36131	5	Preventative
2028	MACK LN-2200 from MACK CIR to RAVEHILL LN - 35106	5	Preventative
2028	MAE RD-10900 from CHEYENNE RD to EOP - 67225	5	Maintenance
2028	MAJOR DR-2100 from BRUTON RD to CORDELL DR - 43011	5	Preventative
2028	MCKIM DR-2300 from FAIRHAVEN LN to TRITON LN - 35051	5	Preventative
2028	MESITA DR-10000 from ALGONQUIN DR to MUSKOGEE DR - 35920	5	Preventative
2028	MILITARY SERV N-7400 from LOMAX DR to MCNEIL ST - 32407	5	Preventative
2028	MILITARY SERV S-6400 from BISBEE DR to ACADEMY DR - 42401	5	Preventative
2028	MILITARY SERV S-6800 from WILKES AVE to GROVER DR - 42919	5	Preventative
2028	MILLERDALE LN-3000 from SCYENE RD to BATES ST - 34259	5	Preventative
2028	MILLERDALE LN-3300 from BATES ST to FAIRDALE AVE - 33980	5	Preventative
2028	MILVERTON DR-8700 from HOLCOMB RD to PALISADE DR - 35552	5	Preventative
2028	MOSSWOOD DR-8600 from LAPANTO LN to REVA ST - 41308	5	Preventative
2028	MOUNTAIN BEND CIR-9900 from RED CLOUD DR to RED CLOUD DR - 41303	5	Preventative
2028	N JIM MILLER RD-800 from C F HAWN SERV N to BRAMLETT DR - 36914	5	Preventative
2028	N PLEASANT WOODS DR-100 from GRADY LN to GROVE OAKS BLVD - 37203	5	Preventative
2028	N PRAIRIE CREEK RD-200 from N SEAGOVILLE RD to JUDKINS ST - 37096	5	Maintenance
2028	N RENO CT-8000 from PRICHARD LN to S RENO CT - 36431	5	Preventative
2028	OAK HILL CIR-1600 from ELDON DR to DANVILLE DR - 35670	5	Preventative
2028	PALMETTO DR-500 from ELAM RD to EOP - 37517	5	Preventative
2028	PARKDALE DR-7000 from N JIM MILLER RD to ELVA AVE - 43127	5	Preventative
2028	PEMBERTON HILL RD-1200 from LAKE JUNE RD to C F HAWN ACRD S - 36651	5	Preventative
2028	PLEASANT DR-3500 from S NORVELL DR to N NORVELL DR - 33576	5	Preventative
2028	PLEASANT DR-3600 from N NORVELL DR to MILITARY PKWY - 33610	5	Preventative
2028	PLEASANT MEADOWS LN-500 from ELAM RD to PLEASANT HILLS DR - 42889	5	Preventative
2028	PONDWOOD DR-10200 from GLENN VISTA DR to BUETIME LN - 43317	5	Preventative
2028	RAIN FOREST DR-1100 from BUETIME LN to RAIN FOREST CT - 36802	5	Preventative
2028	RAIN FOREST DR-1200 from RAIN FOREST CT to LAKE JUNE RD - 36740	5	Preventative
2028	RAVEHILL LN-7700 from GAYLORD DR to BERGSTROM DR - 35136	5	Preventative
2028	RAYVILLE DR-8100 from S BUCKNER BLVD to WIDEMAN DR - 37278	5	Preventative
2028	RED BUD DR-7600 from RED BUD DR to EOP - 66223	5	Preventative
2028	RED CLOUD DR-1500 from EOP to OAK GATE LN - 44983	5	Preventative
2028	RED CLOUD DR-1800 from OAK GATE LN to MOUNTAIN BEND CIR - 35841	5	Preventative
2028	RED CLOUD DR-1900 from MOUNTAIN BEND CIR to CEDAR MOUNTAIN CIR - 35334	5	Preventative
2028	RED CLOUD DR-2000 from CEDAR MOUNTAIN CIR to A06964 - 44440	5	Preventative
2028	RICARDO DR-8300 from SCAMMEL DR to MCCUTCHEON LN - 34095	5	Preventative
2028	ROCKINGHAM ST-10700 from MORROW ST to CHEYENNE RD - 66736	5	Preventative
2028	ROSECLIFF DR-8900 from GREENDALE DR to N PRAIRIE CREEK RD - 35829	5	Preventative
2028	S NACHITA DR-300 from ORINOCO DR to FOSTORIA DR - 38427	5	Preventative
2028	S PRAIRIE CREEK RD-200 from N PRAIRIE CREEK RD to ORINOCO DR - 42348	5	Maintenance
2028	S PRAIRIE CREEK RD-300 from ORINOCO DR to S PRAIRIE CREEK ACRD - 38032	5	Preventative

City of Dallas Five-Year Infrastructure Management Program (IMP)

FY 2024 - FY 2028

Appendix B

Plan Year	Project Section	GIS Council District	Treatment
2028	S RENO CT-8000 from PRICHARD LN to N RENO CT - 36302	5	Preventative
2028	SCAMMEL DR-2800 from BLOSSOM LN to SCYENE RD - 34570	5	Preventative
2028	SECO BLVD-6400 from GILLETTE ST to BROCKHAM CIR - 36582	5	Preventative
2028	SECO BLVD-6500 from BROCKHAM CIR to DEVON CIR - 36115	5	Preventative
2028	SECO BLVD-6600 from DEVON CIR to ST REGIS DR - 35960	5	Preventative
2028	SECO BLVD-6700 from ST REGIS DR to HIGHSPIRE DR - 35864	5	Preventative
2028	SHAYNA DR-10200 from N MASTERS DR to LEROY RD - 41423	5	Preventative
2028	SPRINGHAVEN DR-10300 from GARDENSIDE DR to AMITY LN - 66728	5	Preventative
2028	TAMWORTH DR-10300 from NEW HAVEN DR to NEW BEDFORD DR - 35544	5	Preventative
2028	TERESA LN-8300 from RAYVILLE DR to RAYVILLE DR - 37144	5	Preventative
2028	TILLMAN ST-7200 from OLDFIELD DR to ALHAMBRA ST - 35377	5	Preventative
2028	TILLMAN ST-7600 from HILLBURN DR to GAYLORD DR - 35790	5	Preventative
2028	TILLMAN ST-7700 from GAYLORD DR to ORMOND DR - 35779	5	Preventative
2028	TILLMAN ST-7800 from ORMOND DR to PRICHARD LN - 35777	5	Preventative
2028	TILLMAN ST-7900 from PRICHARD LN to SHORTAL DR - 35386	5	Preventative
2028	TOKOWA DR-10200 from N MASTERS DR to GARDENSIDE DR - 41426	5	Maintenance
2028	TOLBERT ST-4100 from CARR ST to TOLAND ST - 32917	5	Preventative
2028	TONAWANDA DR-8800 from OAK HILL CIR to GREENDALE DR - 35900	5	Preventative
2028	TRADE VILLAGE PL-8000 from GARDENVIEW DR to S BUCKNER BLVD - 36760	5	Preventative
2028	UMPHRESS RD-6900 from GILLETTE ST to PLATE DR - 36042	5	Preventative
2028	URBAN AVE-3000 from SCYENE RD to FAIRDALE AVE - 34287	5	Preventative
2028	URBAN AVE-4400 from LOVETT AVE to RED BUD DR - 32563	5	Preventative
2028	URBAN AVE-4600 from RED BUD DR to FORNEY RD - 42788	5	Preventative
2028	WILKES AVE-3600 from WOFFORD DR to OVERLOOK DR - 33630	5	Preventative
2028	WOODARD AVE-6800 from WILKES AVE to GROVER DR - 33021	5	Preventative
2028	WOODLOT DR-10200 from N MASTERS DR to WOODGREEN DR - 36540	5	Preventative
2028	ABILENE ST-3400 from BERNAL DR to GALLAGHER ST - 60424	6	Preventative
2028	ABILENE ST-3500 from GALLAGHER ST to HOMELAND ST - 60346	6	Preventative
2028	ABILENE ST-3700 from HOMELAND ST to LEATH ST - 47482	6	Preventative
2028	ALMAZAN DR-3600 from EL CENTRO DR to MARSH LN - 19769	6	Preventative
2028	ANGELINA DR-3400 from VINEYARD DR to FUREY ST - 47334	6	Preventative
2028	BEATRICE ST-2300 from YORKTOWN ST to WINK ST - 48703	6	Preventative
2028	BEATRICE ST-2400 from WINK ST to EOP - 48592	6	Preventative
2028	BEAVER ST-2200 from FORT WORTH AVE to W COMMERCE ST - 48677	6	Preventative
2028	BEDFORD ST-3700 from ESMALDA DR to NORWICH ST - 48064	6	Preventative
2028	BERNAL DR-3100 from BERNAL DR to N WESTMORELAND RD - 47477	6	Preventative
2028	BERNAL DR-4100 from MART ST to GENTRY DR - 47172	6	Preventative
2028	BESSEMER ST-100 from ROCK ISLAND ST to S RIVERFRONT BLVD - 48195	6	Preventative
2028	BRISTOL AVE-7200 from W UNIVERSITY BLVD to COWAN AVE - 20535	6	Preventative
2028	BRUNDRETTE ST-2100 from POLLARD ST to W COMMERCE ST - 60689	6	Preventative
2028	CARAWAY DR-11200 from SATSUMA DR to WILDFLOWER DR - 17657	6	Preventative

City of Dallas Five-Year Infrastructure Management Program (IMP)

FY 2024 - FY 2028

Appendix B

Plan Year	Project Section	GIS Council District	Treatment
2028	CARTWRIGHT ST-2000 from CHIPPEWA DR to VAN HISE DR - 48144	6	Preventative
2028	CARTWRIGHT ST-2200 from VAN HISE DR to PROGRESSIVE DR - 47643	6	Preventative
2028	CARTWRIGHT ST-2300 from PROGRESSIVE DR to RICHEY ST - 48715	6	Preventative
2028	CASTLE ST-1300 from N EDGEFIELD AVE to N WINDOMERE AVE - 61267	6	Preventative
2028	CASTLE ST-1400 from N WINDOMERE AVE to N MONTCLAIR AVE - 61270	6	Preventative
2028	CASTLE ST-1600 from NEAL ST to NAVARO ST - 48227	6	Preventative
2028	CHIHUAHUA ST-3400 from MORRIS ST to GALLAGHER ST - 47735	6	Preventative
2028	CHIHUAHUA ST-3500 from GALLAGHER ST to SHAW ST - 47126	6	Preventative
2028	CHIPPEWA DR-6000 from MCDANIEL DR to CARTWRIGHT ST - 48236	6	Preventative
2028	CHIPPEWA DR-6100 from CARTWRIGHT ST to RUDER ST - 48145	6	Preventative
2028	CINDY LN-2100 from NEWKIRK ST to EOP - 17670	6	Preventative
2028	CLAIBOURNE BLVD-3000 from SINGLETON BLVD to PUEBLO ST - 84198	6	Preventative
2028	CLYMER ST-3000 from SINGLETON BLVD to NOMAS ST - 47587	6	Preventative
2028	CLYMER ST-3300 from NOMAS ST to EOP - 47848	6	Preventative
2028	COMMUNITY DR-2500 from DENTON DR to STARLIGHT RD - 24400	6	Preventative
2028	COMMUNITY DR-2700 from STARLIGHT RD to W NORTHWEST HWY - 24451	6	Preventative
2028	COMMUNITY DR-2800 from W NORTHWEST HWY to OVERLAKE DR - 23816	6	Preventative
2028	DAVILA DR-3700 from MARSH LN to MIXON DR - 19412	6	Preventative
2028	DENTON DR-11400 from ZELRICH LN to RODNEY LN - 17629	6	Preventative
2028	DENTON DR-11600 from NORTHAVEN RD to L B J SERV S - 24520	6	Preventative
2028	DENTON DR-12000 from DENTON DR to EOP - 83391	6	Maintenance
2028	DULUTH ST-1700 from EOP to VILBIG RD - 47818	6	Preventative
2028	ESMALDA DR-3000 from SINGLETON BLVD to TORONTO ST - 58521	6	Preventative
2028	EVANSTON AVE-2000 from SYLVAN AVE to SEALE ST - 48717	6	Preventative
2028	FORT WORTH AVE-900 from CHAPPELL ST to N WILLOMET AVE - 58968	6	Preventative
2028	FUREY ST-4000 from ANGELINA DR to CANADA DR - 60222	6	Preventative
2028	GALLAGHER ST-5000 from MAYBETH ST to TUMALO TRL - 47691	6	Preventative
2028	GALLAGHER ST-5100 from TUMALO TRL to INGERSOLL ST - 47693	6	Preventative
2028	GOODNIGHT LN-10500 from LOMBARDY LN to DEASON ST - 24327	6	Preventative
2028	GOODNIGHT LN-10700 from DEASON ST to MANANA DR - 24238	6	Preventative
2028	GOODNIGHT LN-11200 from MERRELL RD to JOE FIELD RD - 17928	6	Maintenance
2028	GUYMON ST-2800 from DULUTH ST to AKRON ST - 48462	6	Preventative
2028	HAMMERLY DR-3000 from SINGLETON BLVD to PUEBLO ST - 59987	6	Preventative
2028	HAMMERLY DR-3200 from PUEBLO ST to MORRIS ST - 47863	6	Preventative
2028	HAMMERLY DR-3400 from MORRIS ST to BERNAL DR - 47036	6	Preventative
2028	HAMMERLY DR-4000 from ANGELINA DR to OTTAWA RD - 47176	6	Preventative
2028	HAMMERLY DR-4100 from OTTAWA RD to EOP - 46938	6	Preventative
2028	HARDWICK ST-2500 from W COMMERCE ST to EOP - 48301	6	Preventative
2028	HARRY HINES BLVD-9300 from SHORECREST DR to HARRY HINES BLVD - 20546	6	Preventative
2028	HARRY HINES BLVD-9400 from HARRY HINES BLVD to HARRY HINES BLVD - 20493	6	Preventative
2028	HARRY HINES BLVD-9500 from HARRY HINES BLVD to WEBB CHAPEL EXT - 24972	6	Preventative

City of Dallas Five-Year Infrastructure Management Program (IMP) FY 2024 - FY 2028

Appendix B

Plan Year	Project Section	GIS Council District	Treatment
2028	HARRY HINES BLVD-9600 from WEBB CHAPEL EXT to CULLUM LN - 24973	6	Preventative
2028	HARRY HINES BLVD-9700 from CULLUM LN to COMMUNITY DR - 20265	6	Preventative
2028	HARRY HINES BLVD-9800 from COMMUNITY DR to W NORTHWEST SERV - 20127	6	Preventative
2028	HASLETT ST-2200 from YORKTOWN ST to POWELL ST - 48123	6	Preventative
2028	HASLETT ST-2300 from POWELL ST to HARBIN ST - 48620	6	Preventative
2028	HASLETT ST-2400 from HARBIN ST to W COMMERCE ST - 59311	6	Preventative
2028	HIAWATHA ST-5400 from KENESAW DR to CLYMER ST - 47602	6	Maintenance
2028	HIAWATHA ST-5600 from LAPSLEY ST to TALLYHO LN - 48606	6	Preventative
2028	HIAWATHA ST-5700 from TALLYHO LN to EOP - 83106	6	Maintenance
2028	HILDEBRAND ST-5000 from N BOND AVE to N MOROCCO AVE - 49894	6	Preventative
2028	HILDEBRAND ST-5100 from N MOROCCO AVE to N JUSTIN AVE - 49659	6	Preventative
2028	HILDEBRAND ST-5200 from N JUSTIN AVE to N BAGLEY ST - 49597	6	Preventative
2028	HILDEBRAND ST-5300 from N BAGLEY ST to N TILLERY AVE - 49141	6	Preventative
2028	HOMELAND ST-4800 from ABILENE ST to ODESSA ST - 47483	6	Preventative
2028	INGERSOLL ST-1900 from EOP to BLACKHAWK DR - 48215	6	Preventative
2028	INGERSOLL ST-3300 from NOMAS ST to GALLAGHER ST - 59958	6	Preventative
2028	INGERSOLL ST-3500 from GALLAGHER ST to HOMELAND ST - 47694	6	Preventative
2028	INWOOD RD-1300 from CONVEYOR LN to IRVING BLVD - 63988	6	Preventative
2028	IROQUOIS DR-3200 from SINGLETON BLVD to EOP - 58929	6	Maintenance
2028	IRVING BLVD-1700 from OAK LAWN AVE to RIVEREDGE DR - 59498	6	Preventative
2028	IRVING BLVD-1800 from RIVEREDGE DR to TURTLE CREEK BLVD - 59825	6	Preventative
2028	IRVING BLVD-1900 from TURTLE CREEK BLVD to EXPRESS ST - 46853	6	Preventative
2028	IRVING BLVD-2000 from EXPRESS ST to MANUFACTURING ST - 59867	6	Preventative
2028	IRVING BLVD-2100 from MANUFACTURING ST to IRVING BLVD - 62462	6	Preventative
2028	IRVING BLVD-2200 from IRVING BLVD to PUMP PLANT B RD - 62464	6	Preventative
2028	ITHACA ST-2000 from BRUNDRETTE ST to IVANHOE LN - 60700	6	Preventative
2028	JIM ST-2300 from QUARRY ST to N WALTON WALKER SERV W - 63167	6	Preventative
2028	KLINE DR-11300 from KLINE DR to ROYAL LN - 17778	6	Preventative
2028	LANGFORD ST-2300 from YORKTOWN ST to WINK ST - 48551	6	Preventative
2028	LANGFORD ST-2400 from WINK ST to W COMMERCE ST - 58985	6	Preventative
2028	LAPSLEY ST-3000 from SINGLETON BLVD to PUEBLO ST - 58927	6	Preventative
2028	LARGA DR-9800 from MANANA DR to PARK LN - 19355	6	Preventative
2028	LEMMON AVE-7300 from W UNIVERSITY BLVD to BLUFFVIEW BLVD - 20408	6	Preventative
2028	LEMMON AVE-7500 from BLUFFVIEW BLVD to W LOVERS LN - 20461	6	Preventative
2028	LEMMON AVE-8000 from W LOVERS LN to N CREST HAVEN RD - 20296	6	Preventative
2028	LEMMON AVE-8200 from N CREST HAVEN RD to GEORGE COKER CIR - 20240	6	Preventative
2028	LEMMON AVE-8300 from GEORGE COKER CIR to CAPPS DR - 20171	6	Preventative
2028	LEMMON AVE-8600 from CAPPS DR to SHORECREST DR - 21632	6	Preventative
2028	LEMMON AVE-8800 from SHORECREST DR to LEMMON AVE - 19685	6	Preventative
2028	LENEL PL-9600 from LIVELY LN to PARK LN - 19357	6	Preventative
2028	LENEL PL-9800 from VALLEY RIDGE RD to WILLIAMSBURG RD - 18819	6	Preventative

City of Dallas Five-Year Infrastructure Management Program (IMP)

FY 2024 - FY 2028

Appendix B

Plan Year	Project Section	GIS Council District	Treatment
2028	LOMBARDY LN-3000 from BROCKBANK DR to PORTER AVE - 24205	6	Preventative
2028	MARSH LN-9400 from MARSH LN to ALMAZAN DR - 24375	6	Preventative
2028	MARSH LN-9500 from ALMAZAN DR to DURANGO DR - 19385	6	Preventative
2028	MARSH LN-9600 from DURANGO DR to GASPAR DR - 19577	6	Preventative
2028	MARSH LN-9700 from GASPAR DR to VAN NESS LN - 19441	6	Preventative
2028	MARSH LN-9800 from VAN NESS LN to ROCKDALE DR - 19351	6	Preventative
2028	MARSH LN-9900 from ROCKDALE DR to WALNUT HILL LN - 18520	6	Preventative
2028	MYRTLE SPRINGS AVE-2600 from SHADY TRL to HARRY HINES BLVD - 24282	6	Preventative
2028	N DWIGHT AVE-800 from HILDEBRAND ST to HALE ST - 49888	6	Preventative
2028	N HAMPTON RD-1800 from DALLAS FT WORTH ACRD N to POLLARD ST - 60694	6	Preventative
2028	N HAMPTON RD-2100 from POLLARD ST to W COMMERCE ST - 60695	6	Preventative
2028	N OTTAWA RD-4400 from S OTTAWA RD to N OTTAWA RD - 60429	6	Preventative
2028	N OTTAWA RD-4500 from N OTTAWA RD to PEORIA AVE - 60428	6	Preventative
2028	N RIVERFRONT BLVD-1000 from PAYNE ST to PITTSBURG ST - 47452	6	Preventative
2028	N RIVERFRONT BLVD-1100 from PITTSBURG ST to HOWELL ST - 59383	6	Preventative
2028	N RIVERFRONT BLVD-1200 from HOWELL ST to LESLIE ST - 46999	6	Preventative
2028	N RIVERFRONT BLVD-1300 from LESLIE ST to COLE ST - 59647	6	Preventative
2028	N RIVERFRONT BLVD-1400 from COLE ST to GLASS ST - 47175	6	Preventative
2028	N RIVERFRONT BLVD-900 from PARKHOUSE ST to PAYNE ST - 47403	6	Preventative
2028	N TILLERY AVE-800 from HILDEBRAND ST to HALE ST - 49142	6	Preventative
2028	NEAL ST-1600 from FORT WORTH AVE to CASTLE ST - 48896	6	Preventative
2028	NEAL ST-1700 from CASTLE ST to FLANDERS ST - 48850	6	Preventative
2028	NEWMORE AVE-4700 from ROPER ST to LINWOOD AVE - 20392	6	Preventative
2028	NEWMORE AVE-4900 from KENWELL ST to KAYWOOD DR - 20384	6	Preventative
2028	NEWMORE AVE-5000 from KAYWOOD DR to CAILLET ST - 20383	6	Preventative
2028	NOMAS ST-5100 from TUMALO TRL to INGERSOLL ST - 46989	6	Preventative
2028	NOMAS ST-5200 from INGERSOLL ST to IROQUOIS DR - 46991	6	Preventative
2028	NOMAS ST-5300 from IROQUOIS DR to CLYMER ST - 47847	6	Preventative
2028	NOMAS ST-5400 from CLYMER ST to BILL HARROD ST - 47552	6	Preventative
2028	NORCO ST-4000 from BERNAL DR to CANADA DR - 47166	6	Preventative
2028	NORWICH ST-3200 from PUEBLO ST to NOMAS ST - 47563	6	Preventative
2028	OBENCHAIN ST-2200 from POLLARD ST to W COMMERCE ST - 48671	6	Preventative
2028	OBENCHAIN ST-2400 from WALKWAY ST to MUNCIE AVE - 48369	6	Preventative
2028	OBENCHAIN ST-2500 from MUNCIE AVE to BAYONNE ST - 47927	6	Preventative
2028	ODESSA ST-3100 from TUMALO TRL to MAYBETH ST - 47861	6	Preventative
2028	OLYMPIC DR-10300 from LOMBARDY LN to SPARKMAN RD - 24092	6	Preventative
2028	ORMSBY ST-2100 from SEALE ST to POLLARD ST - 47932	6	Preventative
2028	ORMSBY ST-2200 from POLLARD ST to W COMMERCE ST - 48673	6	Preventative
2028	OVELLA AVE-9400 from W NORTHWEST HWY to OVERLAKE DR - 24008	6	Preventative
2028	PALACIOS AVE-3000 from SINGLETON BLVD to TORONTO ST - 58715	6	Preventative
2028	PARK LN-3000 from BROCKBANK DR to VALLEY MEADOW CT - 27899	6	Preventative

City of Dallas Five-Year Infrastructure Management Program (IMP) FY 2024 - FY 2028

Appendix B

Plan Year	Project Section	GIS Council District	Treatment
2028	PARK LN-3100 from VALLEY MEADOW CT to DALE CREST DR - 27900	6	Preventative
2028	PARK LN-3900 from ROCHELLE DR to LENEL PL - 19262	6	Maintenance
2028	PEORIA AVE-3700 from BERNAL DR to LEATH ST - 47224	6	Preventative
2028	PEORIA AVE-3800 from LEATH ST to PEORIA AVE - 60028	6	Preventative
2028	PEORIA AVE-3900 from PEORIA AVE to PEORIA AVE - 60029	6	Preventative
2028	PEORIA AVE-4000 from PEORIA AVE to EOP - 46516	6	Preventative
2028	POLLARD ST-1800 from VILBIG RD to HEARNE AVE - 47933	6	Preventative
2028	POLLARD ST-1900 from HEARNE AVE to EOP - 48499	6	Preventative
2028	POLLARD ST-2000 from BRUNDRETTE ST to N HAMPTON RD - 60690	6	Preventative
2028	POLLARD ST-700 from TOPEKA AVE to EVANSTON AVE - 48309	6	Preventative
2028	POLLARD ST-900 from SYLVAN AVE to ORMSBY ST - 48672	6	Preventative
2028	PROGRESSIVE DR-2100 from PROGRESSIVE DR to RUDER ST - 58189	6	Preventative
2028	PUEBLO ST-1700 from NAVARO ST to VILBIG RD - 47995	6	Preventative
2028	PUEBLO ST-4700 from WEISENBERGER DR to HAMMERLY DR - 47862	6	Preventative
2028	QUARRY ST-2200 from MCDANIEL DR to RICHEY ST - 48225	6	Preventative
2028	QUINCY ST-2400 from N WALTON WALKER SERV W to DREW ST - 48361	6	Preventative
2028	REEDER RD-11500 from CROWN RD to HARRY HINES BLVD - 25999	6	Preventative
2028	RICHEY ST-6000 from N WALTON WALKER SERV W to CARTWRIGHT ST - 48627	6	Preventative
2028	RICHEY ST-6100 from CARTWRIGHT ST to RUDER ST - 48616	6	Preventative
2028	ROBIN RD-7200 from W UNIVERSITY BLVD to LOCKSLEY AVE - 23600	6	Preventative
2028	ROBIN RD-7500 from LOCKSLEY AVE to NEWMORE AVE - 23597	6	Preventative
2028	ROBIN RD-7700 from NEWMORE AVE to KELTON ST - 20221	6	Preventative
2028	ROYAL LN-2400 from N STEMMONS SERV E to REEDER RD - 17742	6	Preventative
2028	RUDER ST-2000 from CHIPPEWA DR to PROGRESSIVE DR - 48811	6	Preventative
2028	S CREST HAVEN RD-4200 from BLUFFVIEW BLVD to W LOVERS LN - 20309	6	Preventative
2028	SCHUSTER DR-3500 from EOP to BERNAL DR - 47535	6	Preventative
2028	SEALE ST-1700 from NAVARO ST to VILBIG RD - 48343	6	Maintenance
2028	SEALE ST-800 from EVANSTON AVE to SYLVAN AVE - 48669	6	Preventative
2028	SHERMAN AVE-11300 from BLUEBANK RD to RHOME ST - 18192	6	Preventative
2028	SINGLETON BLVD-4600 from PEORIA AVE to WEISENBERGER DR - 58959	6	Preventative
2028	SINGLETON BLVD-6200 from RUDER ST to WINNEQUAH ST - 47805	6	Preventative
2028	STAFFORD AVE-1000 from EOP to N WILLOMET AVE - 68013	6	Preventative
2028	STAFFORD AVE-1300 from N EDGEFIELD AVE to N WINDOMERE AVE - 48132	6	Preventative
2028	STIGALL ST-4400 from TAOS RD to BRISTOL AVE - 20344	6	Preventative
2028	SULPHUR ST-2200 from YORKTOWN ST to POWELL ST - 48519	6	Preventative
2028	SULPHUR ST-2300 from POWELL ST to HARBIN ST - 48618	6	Preventative
2028	SULPHUR ST-2400 from HARBIN ST to W COMMERCE ST - 59313	6	Preventative
2028	TANNER RD-11200 from Y ST to TANTOR RD - 17930	6	Preventative
2028	TANTOR RD-11200 from TANNER RD to RHOME ST - 18263	6	Preventative
2028	TANTOR RD-11300 from RHOME ST to ROYAL LN - 18228	6	Preventative
2028	TAOS RD-7800 from KELTON DR to W LOVERS LN - 20374	6	Preventative

City of Dallas Five-Year Infrastructure Management Program (IMP) FY 2024 - FY 2028

Appendix B

Plan Year	Project Section	GIS Council District	Treatment
2028	TORONTO ST-3300 from A05950 to FUREY ST - 60240	6	Preventative
2028	TOWNSEND DR-3100 from CHANNEL DR to EOP - 17686	6	Maintenance
2028	VALLEY MEADOW DR-3000 from BROCKBANK DR to PARK LN - 24641	6	Preventative
2028	VAN NESS LN-3700 from MARSH LN to MIXON DR - 18885	6	Preventative
2028	VILBIG RD-2200 from W COMMERCE ST to MUNCIE AVE - 48511	6	Maintenance
2028	VILBIG RD-2600 from MUNCIE AVE to DULUTH ST - 47924	6	Preventative
2028	VILBIG RD-2800 from DULUTH ST to BEDFORD ST - 47819	6	Preventative
2028	VINE MAPLE PL-3900 from BICKERS ST to LEATH CT - 58236	6	Preventative
2028	W MAIN ST-100 from N BECKLEY AVE to PITTMAN ST - 67190	6	Preventative
2028	W MAIN ST-500 from PITTMAN ST to YUMA ST - 64009	6	Preventative
2028	WEBB CHAPEL RD-9500 from ALMAZAN DR to LARGA DR - 28209	6	Preventative
2028	WEISS ST-9300 from PUTNAM ST to WYLIE DR - 20102	6	Preventative
2028	WISCONSIN ST-2200 from EOP to GOODNIGHT LN - 17346	6	Preventative
2028	YUMA ST-2300 from W COMMERCE ST to W MAIN ST - 48326	6	Preventative
2028	2ND AVE-2600 from HERRLING ST to ROBERT B CULLUM BLVD - 44631	7	Preventative
2028	2ND AVE-4100 from ROBERT B CULLUM BLVD to PINE SPRING CONN - 33326	7	Preventative
2028	2ND AVE-4200 from PINE SPRING CONN to REED LN - 33732	7	Preventative
2028	2ND AVE-4300 from REED LN to CARPENTER AVE - 34034	7	Preventative
2028	2ND AVE-4400 from CARPENTER AVE to BERTRAND AVE - 34075	7	Preventative
2028	2ND AVE-4500 from BERTRAND AVE to YORK ST - 34344	7	Preventative
2028	2ND AVE-4600 from YORK ST to ELSIE FAYE HEGGINS ST - 45483	7	Preventative
2028	2ND AVE-4700 from ELSIE FAYE HEGGINS ST to SIDNEY ST - 41900	7	Preventative
2028	2ND AVE-4800 from SIDNEY ST to GOLDSPIER DR - 41220	7	Preventative
2028	2ND AVE-4900 from GOLDSPIER DR to GARDEN LN - 41221	7	Preventative
2028	2ND AVE-5000 from GARDEN LN to REESE DR - 34411	7	Preventative
2028	2ND AVE-5100 from REESE DR to DIXON ST - 41222	7	Preventative
2028	2ND AVE-5200 from DIXON ST to DIXON AVE - 34703	7	Preventative
2028	ANDERSON ST-2600 from BEXAR ST to IDEAL AVE - 35239	7	Preventative
2028	ASH LN-2900 from JEFFRIES ST to A11189 - 32583	7	Preventative
2028	ASHWORTH ST-2600 from EOP to SPRING AVE - 33657	7	Preventative
2028	ASPEN ST-2300 from CASTLEFIELD DR to CRESTSHIRE DR - 35142	7	Preventative
2028	ATLANTA ST-2400 from LOGAN ST to COOMBS ST - 33448	7	Preventative
2028	ATLANTA ST-2700 from AL LIPSCOMB WAY to PARK ROW AVE - 33016	7	Preventative
2028	ATLANTA ST-2800 from PARK ROW AVE to SOUTH BLVD - 33864	7	Preventative
2028	ATLANTA ST-2900 from SOUTH BLVD to MARTIN LUTHER KING JR BLVD - 33781	7	Preventative
2028	ATLANTA ST-3900 from ATLANTA ST to EUGENE ST - 43273	7	Preventative
2028	BARBER AVE-5100 from DE MAGGIO AVE to DIXON AVE - 33738	7	Preventative
2028	BARRY AVE-4800 from BARRY AVE to S HASKELL AVE - 43489	7	Preventative
2028	BATEMAN AVE-4300 from S CENTRAL EXPY to EOP - 37284	7	Preventative
2028	BELGRADE AVE-6100 from ELMIRA ST to LASCA ST - 32354	7	Preventative
2028	BELGRADE AVE-6200 from LASCA ST to HILLTOP ST - 32787	7	Preventative

City of Dallas Five-Year Infrastructure Management Program (IMP) FY 2024 - FY 2028

Appendix B

Plan Year	Project Section	GIS Council District	Treatment
2028	BIRMINGHAM AVE-2800 from S MALCOLM X BLVD to JEFFRIES ST - 33414	7	Preventative
2028	BLUFFCREEK DR-9600 from N ST AUGUSTINE DR to MOSSGLEN DR - 34277	7	Preventative
2028	BORICH ST-3400 from ROBERT B CULLUM BLVD to 2ND AVE - 33692	7	Preventative
2028	BRIGGS ST-9400 from CYPRESS AVE to ASPEN ST - 34602	7	Preventative
2028	BRIGGS ST-9500 from ASPEN ST to N ST AUGUSTINE DR - 34599	7	Preventative
2028	BRIGHAM LN-2800 from IDEAL AVE to ECHO AVE - 35308	7	Preventative
2028	BRUTON RD-10900 from CHEYENNE RD to EOP - 35421	7	Preventative
2028	BRUTON RD-9300 from RIVERWAY DR to N ST AUGUSTINE DR - 35175	7	Preventative
2028	BRUTON RD-9800 from CORVETTE DR to RED CLOUD DR - 35470	7	Preventative
2028	CANAL ST-4400 from FOREMAN ST to CLARKSON ST - 42494	7	Preventative
2028	CHARIOT DR-7400 from BERRIDGE LN to LOMAX DR - 31870	7	Preventative
2028	CHARLES ST-2300 from FERGUSON RD to EOP - 30532	7	Preventative
2028	CLARKSON ST-2700 from CANAL ST to COLLINS AVE - 32651	7	Preventative
2028	COLLINS AVE-4400 from FOREMAN ST to CLARKSON ST - 32808	7	Preventative
2028	COLLINS AVE-4500 from CLARKSON ST to CARTER ST - 32650	7	Preventative
2028	COLLINS AVE-4600 from CARTER ST to MITCHELL ST - 32702	7	Preventative
2028	COLLINS AVE-4700 from MITCHELL ST to CHARBA ST - 32500	7	Preventative
2028	COLLINS AVE-4800 from CHARBA ST to BALDWIN ST - 44711	7	Preventative
2028	COLONIAL AVE-4400 from STONEMAN ST to MARBURG ST - 35434	7	Preventative
2028	COOMBS ST-1600 from HOLMES ST to EOP - 103486	7	Preventative
2028	CREST HILL RD-3900 from PARKDALE DR to MILITARY PKWY - 42383	7	Preventative
2028	CROSS ST-2600 from FRANK ST to HERRLING ST - 33625	7	Preventative
2028	CROZIER ST-4800 from LAWRENCE ST to GARDEN DR - 35206	7	Preventative
2028	CYPRESS AVE-2600 from EOP to SANDY HOOK CIR - 34700	7	Preventative
2028	DAWSON ST-2900 from JEFFRIES ST to CHESTNUT ST - 32330	7	Preventative
2028	DIAMOND AVE-4000 from EUGENE ST to POPLAR ST - 34861	7	Preventative
2028	DIAMOND AVE-4100 from POPLAR ST to PINE ST - 34874	7	Preventative
2028	DORRIS ST-3000 from WOODVILLE ST to EOP - 35908	7	Preventative
2028	ELMIRA ST-3400 from WOFFORD DR to FAIRWAY AVE - 33492	7	Preventative
2028	ELMIRA ST-3700 from PARKDALE DR to BELGRADE AVE - 32757	7	Preventative
2028	ELMIRA ST-3800 from BELGRADE AVE to POWER DR - 32948	7	Preventative
2028	ELSIE FAYE HEGGINS ST-3000 from CASON ST to MEADOW ST - 41195	7	Preventative
2028	EMERY ST-1600 from BOTHAM JEAN BLVD to COLONIAL AVE - 42363	7	Preventative
2028	ENCHANTED LN-5600 from ASHBROOK RD to URBAN CREST RD - 66201	7	Preventative
2028	FENESTRA DR-2500 from NORSWORTHY DR to SWEETWOOD DR - 29693	7	Preventative
2028	FLETCHER ST-1000 from S PEAK ST to S HASKELL AVE - 31945	7	Preventative
2028	FLETCHER ST-900 from PARRY AVE to S PEAK ST - 31919	7	Preventative
2028	FORNEY RD-9200 from N PRAIRIE CREEK RD to SAM HOUSTON RD - 32185	7	Preventative
2028	GARDEN DR-1600 from BOTHAM JEAN BLVD to COLONIAL AVE - 35344	7	Preventative
2028	GIFFORD ST-4800 from TERRELL ST to DETONTE ST - 31988	7	Preventative
2028	GREENPORT DR-2400 from SWEETWATER DR to SWEETWOOD DR - 42947	7	Preventative

City of Dallas Five-Year Infrastructure Management Program (IMP) FY 2024 - FY 2028

Appendix B

Plan Year	Project Section	GIS Council District	Treatment
2028	GREER ST-2200 from S CENTRAL EXPY E to S HARWOOD ST - 35200	7	Preventative
2028	GREER ST-2300 from S HARWOOD ST to LELAND AVE - 35061	7	Preventative
2028	GROSS RD-2500 from ASHDOWN DR to SHILOH RD - 42594	7	Preventative
2028	HAMILTON AVE-4100 from LAWHON ST to LAGOW ST - 32749	7	Preventative
2028	HAMILTON AVE-4600 from REDMAN CIR to GORMAN ST - 32253	7	Preventative
2028	HARMON ST-3400 from ROBERT B CULLUM BLVD to 2ND AVE - 33552	7	Maintenance
2028	HICKMAN ST-1600 from SPENCE ST to COLONIAL AVE - 35150	7	Preventative
2028	HICKORY ST-2700 from ORLEANS ST to S MALCOLM X BLVD - 43987	7	Preventative
2028	HODGE ST-5600 from LOWERY ST to BETHURUM AVE - 35801	7	Preventative
2028	HOOPER ST-2200 from S CENTRAL EXPY to C F HAWN SERV S - 42438	7	Preventative
2028	HUEY ST-4800 from SIDNEY ST to HANCOCK ST - 34118	7	Preventative
2028	HULL AVE-7900 from FELLOWS LN to BURMA RD - 38018	7	Preventative
2028	HUNNICUT RD-8500 from ST FRANCIS AVE to JOHN WEST RD - 29836	7	Preventative
2028	HUNTER ST-2700 from ECHO AVE to S MALCOLM X BLVD - 34114	7	Preventative
2028	IDEAL AVE-5100 from BRIGHAM LN to MACON ST - 35299	7	Preventative
2028	IDEAL AVE-5200 from MACON ST to STARKS AVE - 35483	7	Preventative
2028	IVORY LN-7900 from FELLOWS LN to BURMA RD - 37502	7	Preventative
2028	JARVIS ST-6200 from SILKWOOD ST to ROCHESTER ST - 36091	7	Preventative
2028	JEFFRIES ST-3300 from BIRMINGHAM AVE to WARREN AVE - 33897	7	Preventative
2028	JOHN WEST RD-1600 from DILIDO RD to JOHN WEST RD - 29295	7	Preventative
2028	KIMBLE ST-3000 from MARTIN LUTHER KING JR BLVD to PEABODY AVE - 68295	7	Preventative
2028	KING ST-2500 from CLARENCE ST to SANGER AVE - 64531	7	Preventative
2028	LASCA ST-3700 from PARKDALE DR to BELGRADE AVE - 33173	7	Preventative
2028	LASCA ST-3900 from POWER DR to MILITARY PKWY - 42754	7	Preventative
2028	LATIMER ST-4000 from EUGENE ST to PINE ST - 34420	7	Preventative
2028	LAWRENCE ST-2300 from S HARWOOD ST to LELAND AVE - 35473	7	Preventative
2028	LAWRENCE ST-2400 from LELAND AVE to CROZIER ST - 35116	7	Preventative
2028	LELAND AVE-4800 from LAWRENCE ST to EOP - 35370	7	Preventative
2028	MACON ST-2200 from S CENTRAL SERV to SLATER ST - 44787	7	Preventative
2028	MACON ST-2700 from IDEAL AVE to EOP - 45305	7	Preventative
2028	MARDER ST-2600 from LAWRENCE ST to HARDING ST - 34813	7	Preventative
2028	MARDER ST-2700 from HARDING ST to INEZ ST - 34886	7	Preventative
2028	MCDERMOTT AVE-2800 from S MALCOLM X BLVD to HAVANA ST - 33060	7	Preventative
2028	MCDONALD ST-1300 from A06964 to BRUTON RD - 44489	7	Preventative
2028	METROPOLITAN AVE-2800 from S MALCOLM X BLVD to HAVANA ST - 33328	7	Preventative
2028	METROPOLITAN AVE-4200 from LAGOW ST to FOREMAN ST - 32504	7	Preventative
2028	MOSSGLEN DR-2600 from JENNIE LEE LN to ALTACREST DR - 67625	7	Preventative
2028	MYRTLE ST-3800 from ROMINE AVE to HICKMAN ST - 34440	7	Preventative
2028	MYRTLE ST-3900 from HICKMAN ST to EUGENE ST - 41213	7	Preventative
2028	N MASTERS DR-2200 from CHATHAM SQ to NOWETA AVE - 35101	7	Preventative
2028	N ST AUGUSTINE RD-3300 from CULBERSON ST to BREWSTER ST - 33924	7	Preventative

City of Dallas Five-Year Infrastructure Management Program (IMP)

FY 2024 - FY 2028

Appendix B

Plan Year	Project Section	GIS Council District	Treatment
2028	NOME ST-4700 from KISKA ST to SAIPAN ST - 37834	7	Preventative
2028	NORSWORTHY DR-2500 from FENESTRA DR to SWEETWOOD DR - 29301	7	Preventative
2028	OCTAVIA ST-3700 from METROPOLITAN AVE to ROMINE AVE - 34699	7	Preventative
2028	PACIFIC AVE-4900 from COLLINS AVE to BRASHEAR ST - 68798	7	Maintenance
2028	PARKDALE DR-6000 from LAWNVIEW AVE to ELMIRA ST - 32758	7	Preventative
2028	PARNELL ST-2900 from SOUTH BLVD to FOREST AVE - 34424	7	Preventative
2028	PARRY AVE-3800 from COMMERCE ST to S HASKELL AVE - 44639	7	Preventative
2028	PEABODY AVE-2800 from S MALCOLM X BLVD to EOP - 41129	7	Preventative
2028	PINE ST-2300 from DIAMOND AVE to WALDRON AVE - 42200	7	Maintenance
2028	RACELL ST-4900 from POLLY ST to CAUTHORN DR - 34023	7	Preventative
2028	RENOVA DR-9300 from SANDSTONE DR to CYPRESS AVE - 34701	7	Preventative
2028	ROCKYGLEN DR-2300 from FERGUSON RD to SWEETWATER DR - 29485	7	Preventative
2028	ROMINE AVE-2500 from LATIMER ST to KYNARD ST - 34409	7	Preventative
2028	RUSKIN ST-3600 from BURGER AVE to METROPOLITAN AVE - 34398	7	Preventative
2028	RUSKIN ST-3700 from METROPOLITAN AVE to ROMINE AVE - 44818	7	Preventative
2028	S HARWOOD ST-4300 from GREER ST to STONEMAN ST - 34841	7	Preventative
2028	S HASKELL AVE-1000 from S PEAK ST to GURLEY AVE - 31944	7	Preventative
2028	S HASKELL AVE-1100 from GURLEY AVE to EAST GRAND AVE - 44051	7	Preventative
2028	S HASKELL AVE-600 from E R L THORNTON ACRD N to ASH LN - 31152	7	Preventative
2028	S HASKELL AVE-900 from PARRY AVE to S PEAK ST - 31305	7	Preventative
2028	S MALCOLM X BLVD-5300 from PEARY AVE to BRIGHAM LN - 35065	7	Preventative
2028	S MALCOLM X SERV-2400 from CRANFILL ST to LOGAN ST - 84169	7	Preventative
2028	S MALCOLM X SERV-2400 from OAK LN to CRANFILL ST - 45505	7	Preventative
2028	S TRUNK AVE-4000 from S TRUNK AVE to SPRING AVE - 33218	7	Preventative
2028	SAIPAN ST-7900 from FELLOWS LN to ZEALAND ST - 44889	7	Preventative
2028	SAIPAN ST-8000 from ZEALAND ST to YANCY ST - 36999	7	Preventative
2028	SAM HOUSTON RD-3700 from MILITARY PKWY to N ST AUGUSTINE RD - 33597	7	Preventative
2028	SAND SPRINGS AVE-10300 from CLAYTON OAKS DR to WOODLEAF DR - 34153	7	Preventative
2028	SILKWOOD ST-2600 from BEXAR ST to JARVIS ST - 65838	7	Preventative
2028	SPENCE ST-3400 from WARREN AVE to LENWAY ST - 44752	7	Preventative
2028	SPENCE ST-3500 from LENWAY ST to JULIUS SCHEPPS SERV W - 41381	7	Preventative
2028	SPENCE ST-3600 from JULIUS SCHEPPS SERV E to METROPOLITAN AVE - 34103	7	Preventative
2028	SPENCE ST-3700 from METROPOLITAN AVE to ROMINE AVE - 35040	7	Preventative
2028	SPENCE ST-3800 from ROMINE AVE to HICKMAN ST - 35151	7	Preventative
2028	SPENCE ST-3900 from HICKMAN ST to A01364 - 34843	7	Preventative
2028	STARKS AVE-2400 from BLUITT AVE to BEXAR ST - 35458	7	Preventative
2028	STARKS AVE-2500 from BEXAR ST to IDEAL AVE - 35444	7	Preventative
2028	STONEMAN ST-1700 from COLONIAL AVE to S CENTRAL EXPY W - 44492	7	Preventative
2028	SWEETWATER DR-8500 from ST FRANCIS AVE to LAKELAND DR - 29421	7	Preventative
2028	TODD ST-4800 from SIDNEY ST to HANCOCK ST - 41136	7	Preventative
2028	VALLEY GLEN DR-6800 from SAMUELL BLVD to A18365 - 42054	7	Maintenance

City of Dallas Five-Year Infrastructure Management Program (IMP) FY 2024 - FY 2028

Appendix B

Plan Year	Project Section	GIS Council District	Treatment
2028	ZEALAND ST-4700 from KISKA ST to SAIPAN ST - 37929	7	Preventative
2028	ZEALAND ST-4800 from SAIPAN ST to EOP - 37195	7	Preventative
2028	ALTA MESA DR-2900 from FOREST PKWY to NANDINA DR - 66990	8	Preventative
2028	ALTA MESA DR-3100 from NANDINA DR to LEANING OAKS ST - 40839	8	Preventative
2028	BARREE DR-5800 from PALL MALL AVE to PERSIMMON RD - 39700	8	Preventative
2028	BECKLEY VIEW AVE-8800 from L B J SERV S to BECKLEYMEADE AVE - 57070	8	Preventative
2028	BECKLEYCREST AVE-8900 from BECKLEYMEADE AVE to W DANIELDALE RD - 57593	8	Preventative
2028	BECKLEYMEADE AVE-400 from WINTERSET AVE to WINTERSET AVE - 57334	8	Maintenance
2028	BEN HUR ST-2300 from SILVER BROOK RD to KLEBERG RD - 40366	8	Preventative
2028	BISHOP COLLEGE DR-5500 from EOP to GOLDEN HILLS DR - 39829	8	Preventative
2028	BISHOP COLLEGE DR-5700 from BASSWOOD DR to LOVINGOOD DR - 39736	8	Preventative
2028	BISHOP COLLEGE DR-5800 from LOVINGOOD DR to EOP - 40099	8	Preventative
2028	BON AIR DR-5600 from BONNIE VIEW RD to PERSIMMON RD - 40307	8	Preventative
2028	BONNIE VIEW RD-5600 from BON AIR DR to PERSIMMON RD - 40301	8	Maintenance
2028	BRIERWOOD LN-9500 from EOP to S ST AUGUSTINE DR - 39819	8	Preventative
2028	BUDEUDY DR-15200 from LAUREL HILL DR to EOP - 40615	8	Preventative
2028	CABOT DR-1100 from EOP to QUEENSWAY ST - 38654	8	Preventative
2028	CABOT DR-1200 from QUEENSWAY ST to FIRESIDE DR - 38536	8	Preventative
2028	CARTER RD-6700 from GREAT TRINITY FOREST RAMP E to PALM OAK DR - 37496	8	Preventative
2028	CARTER RD-6800 from SATINWOOD DR to DEEPWOOD ST - 37497	8	Preventative
2028	CLEVELAND RD-5300 from CLEVELAND RD to EOP - 40993	8	Preventative
2028	COTTONVALLEY RD-8900 from BECKLEYMEADE AVE to SPRINGFIELD AVE - 57632	8	Preventative
2028	COTTONVALLEY RD-9200 from SPRINGFIELD AVE to W DANIELDALE RD - 57628	8	Preventative
2028	E PENTAGON PKWY-2200 from EOP to BRONX AVE - 40245	8	Preventative
2028	E PENTAGON PKWY-2300 from BRONX AVE to WOLCOTT DR - 40233	8	Preventative
2028	E PENTAGON PKWY-2400 from WOLCOTT DR to VETERANS DR - 39977	8	Preventative
2028	E PENTAGON PKWY-2500 from VETERANS DR to EOP - 39808	8	Preventative
2028	E WHEATLAND RD-2000 from E WHEATLAND RD to S LANCASTER RD - 40970	8	Preventative
2028	ELK CREEK RD-1400 from RAVENVIEW RD to SMOKE TREE LN - 67034	8	Preventative
2028	ELK CREEK RD-1600 from SMOKE TREE LN to BEAUFORD RD - 39801	8	Preventative
2028	FAIRPORT RD-8100 from MURDOCK RD to DOWDY FERRY RD - 38117	8	Preventative
2028	FAIRWOOD DR-700 from WOODSPAN DR to RACINE DR - 56593	8	Preventative
2028	FATIMA AVE-2500 from PLUM DALE RD to TRACY RD - 65947	8	Preventative
2028	FELLOWSHIP DR-8100 from EOP to W WHEATLAND RD - 56937	8	Maintenance
2028	FISH RD-13000 from FISH RD to WILLOW LAKE MHP - 38320	8	Preventative
2028	FOREST MEADOW TRL-7300 from EOP to ROBINGREEN LN - 104957	8	Maintenance
2028	GILLAREL SPRINGS LN-1600 from EOP to OLD OX RD - 41772	8	Preventative
2028	GIVENDALE RD-2300 from S LANCASTER RD to PLUM DALE RD - 40316	8	Preventative
2028	GOLDEN HILLS DR-3600 from BLUFFMAN DR to BELLCREST DR - 39952	8	Preventative
2028	GROTON LN-7800 from LAWTON DR to MURDOCK RD - 42654	8	Preventative
2028	HAAS DR-5000 from GREAT TRINITY FOREST WAY to EOP - 38663	8	Preventative

City of Dallas Five-Year Infrastructure Management Program (IMP) FY 2024 - FY 2028

Appendix B

Plan Year	Project Section	GIS Council District	Treatment
2028	HIGHLAND HILLS DR-5900 from BONNIE VIEW RD to BARNABUS DR - 44993	8	Preventative
2028	HIGHLAND HILLS DR-6000 from BARNABUS DR to SIMPSON STUART RD - 39694	8	Preventative
2028	HIGHLAND WOODS DR-3200 from BLUFFMAN DR to HIGHLAND WOODS CIR - 39726	8	Preventative
2028	HIGHLAND WOODS DR-3400 from KEYRIDGE DR to A06696 - 66672	8	Preventative
2028	HONEYSUCKLE LN-8200 from L B J SERV S to CHERRY VALLEY BLVD - 40986	8	Preventative
2028	HUNTERWOOD DR-1500 from GARDEN GROVE DR to VIDA LN - 67022	8	Preventative
2028	INDIAN RIDGE TRL-7200 from GARDEN CREST LN to RIDGE PARK LN - 56359	8	Maintenance
2028	J J LEMMON RD-6100 from GOLDEN GATE DR to TEXAS COLLEGE DR - 40348	8	Preventative
2028	JOHNSON LN-5700 from RIPPLE RD to PERSIMMON RD - 39956	8	Preventative
2028	KAVASAR DR-2600 from TEAGUE DR to KEMROCK DR - 40657	8	Preventative
2028	KAVASAR DR-2900 from BLUNTER ST to TRACY RD - 40649	8	Preventative
2028	KIRNWOOD DR-400 from KIRNWOOD CT to LEIGH ANN DR - 56695	8	Preventative
2028	LAZY RIVER DR-6200 from OLD OX RD to SONGWOOD DR - 40543	8	Preventative
2028	LAZY RIVER DR-6300 from SONGWOOD DR to BOWLING BROOK DR - 40517	8	Preventative
2028	LEANA AVE-6300 from KAHN ST to LYOLA ST - 40556	8	Preventative
2028	LEANING OAKS ST-6400 from TUMBLING CREEK TRL to ALTA MESA DR - 40704	8	Preventative
2028	LEANING OAKS ST-6500 from ALTA MESA DR to MORGAN DR - 44265	8	Preventative
2028	LEBROCK ST-2700 from KEMROCK DR to LEBROCK ST - 40602	8	Preventative
2028	LEBROCK ST-2800 from EOP to TRACY RD - 83769	8	Preventative
2028	LOCAL VISTA DR-1000 from OAK HAVEN LN to GALEN LN - 39358	8	Preventative
2028	LYOLA ST-2600 from TEAGUE DR to KEMROCK DR - 40548	8	Preventative
2028	LYOLA ST-2700 from KEMROCK DR to BLUNTER ST - 40550	8	Preventative
2028	MARIGOLD DR-8300 from L B J SERV S to GADBERRY DR - 40984	8	Preventative
2028	MARIGOLD DR-8400 from GADBERRY DR to CHERRY VALLEY BLVD - 40999	8	Preventative
2028	MARIGOLD DR-8500 from CHERRY VALLEY BLVD to CEDARDALE RD - 41015	8	Preventative
2028	MORNINGVIEW DR-3700 from HIGHLAND HILLS DR to BARNABUS DR - 40422	8	Preventative
2028	NANDINA DR-7300 from PALO ALTO DR to MORGAN DR - 40899	8	Preventative
2028	NANDINA DR-7500 from MORGAN DR to MOJAVE DR - 40919	8	Preventative
2028	NEWHALL ST-8900 from BECKLEYMEADE AVE to HOGAN DR - 57614	8	Preventative
2028	NEWHALL ST-9200 from HOGAN DR to W DANIELDALE RD - 57565	8	Preventative
2028	NILE DR-13200 from RICH ACRES DR to EOP - 40407	8	Preventative
2028	OAKWOOD DR-9600 from S ST AUGUSTINE DR to FOUNTAINDALE DR - 43464	8	Preventative
2028	PALO ALTO DR-2800 from SANTA ROSA DR to SAN JOSE AVE - 40944	8	Preventative
2028	PARAKEET LN-2300 from HILLOAK DR to S HAMPTON RD - 56991	8	Preventative
2028	PEKOE PARK-9300 from TEAGARDEN RD to CRIMNISON CT - 40395	8	Preventative
2028	POMPANO BEACH DR-1600 from CABO SAN LUCAS DR to SANDYLAND BLVD - 65277	8	Preventative
2028	PORTNOMA LN-1000 from COLD SPRINGS AVE to MOUNTAIN CABIN DR - 39409	8	Preventative
2028	PRAIRIE HILL LN-8500 from EOP to LOCAL VISTA DR - 38988	8	Preventative
2028	QUEENSWAY ST-8100 from MURDOCK RD to CABOT DR - 38748	8	Preventative

City of Dallas Five-Year Infrastructure Management Program (IMP) FY 2024 - FY 2028

Appendix B

Plan Year	Project Section	GIS Council District	Treatment
2028	QUEENSWAY ST-8200 from CABOT DR to DOWDY FERRY RD - 38653	8	Preventative
2028	RANDOLPH ST-2400 from EOP to VETERANS DR - 43500	8	Preventative
2028	RHODES LN-5400 from EOP to SIMPSON STUART RD - 39528	8	Preventative
2028	ROYAL OAKS DR-2100 from EOP to KLEBERG RD - 67047	8	Preventative
2028	ROYCE DR-10100 from NOTTINGHAM LN to EOP - 39729	8	Preventative
2028	ROYCE DR-9600 from S ST AUGUSTINE DR to FOUNTAINDALE DR - 66992	8	Preventative
2028	ROYCE DR-9800 from FOUNTAINDALE DR to NOTTINGHAM LN - 39704	8	Preventative
2028	RYLIE CREST DR-9500 from EOP to S ST AUGUSTINE DR - 38304	8	Preventative
2028	SEASIDE DR-600 from GREENSPAN AVE to SHADYWAY DR - 56732	8	Maintenance
2028	SHELLHORSE DR-2100 from S LANCASTER RD to EOP - 40179	8	Preventative
2028	SIMPSON STUART RD-4200 from GOLDEN GATE DR to SIMPSON STUART RD - 41273	8	Maintenance
2028	SIMPSON STUART RD-4800 from ZONIE RD to S CENTRAL EXPY - 40063	8	Preventative
2028	STRAWBERRY TRL-6400 from SILVERHILL DR to TIOGA ST - 40686	8	Preventative
2028	SYLVIA ST-2300 from S LANCASTER RD to LEANA AVE - 40715	8	Preventative
2028	TALCO DR-2500 from VETERANS DR to A17825 - 40078	8	Preventative
2028	TEAGUE DR-6200 from KAHN ST to LYOLA ST - 39779	8	Preventative
2028	TEALGLEN DR-6700 from SAX LEIGH DR to QUARTET DR - 55992	8	Preventative
2028	W WHEATLAND RD-2300 from HILLOAK DR to S HAMPTON RD - 56730	8	Preventative
2028	WILD HONEY DR-6500 from PEBBLESHORES DR to TIOGA ST - 40773	8	Preventative
2028	WILMA ST-2500 from KAVASAR DR to TEAGUE DR - 40640	8	Preventative
2028	WITHERSPOON DR-2000 from TEAGARDEN RD to EOP - 40368	8	Preventative
2028	WITT RD-4600 from BLANCO DR to LANCASTER-HUTCHINS RD - 41047	8	Maintenance
2028	WOLCOTT DR-2200 from EOP to BRONX AVE - 39825	8	Preventative
2028	WOLCOTT DR-2300 from BRONX AVE to E PENTAGON PKWY - 40098	8	Preventative
2028	WOODY RD-1900 from CALTHA DR to CALTHA CT - 82877	8	Maintenance
2028	WOODY RD-2100 from CALTHA CT to KLEBERG RD - 68773	8	Maintenance
2028	ABRAMS RD-4800 from E UNIVERSITY BLVD to CHESLEY LN - 8211	9	Maintenance
2028	ABRAMS RD-5100 from HIGHGATE LN to GLENNOX LN - 7195	9	Maintenance
2028	ABRAMS RD-5200 from GLENNOX LN to E LOVERS LN - 7922	9	Preventative
2028	ABRAMS RD-5600 from LEDGE STONE DR to FISHER RD - 7441	9	Preventative
2028	AINTREE CIR-6600 from RIDGEMONT DR to ASCOT LN - 7824	9	Preventative
2028	ALEDO DR-10600 from GUS THOMASSON RD to CENTERVILLE RD - 8395	9	Preventative
2028	ANGORA ST-9000 from OCALLA AVE to OLD GATE LN - 9599	9	Preventative
2028	ANNAPOLIS LN-6200 from RIDGELAWN DR to BERWYN LN - 13174	9	Preventative
2028	APEX AVE-10800 from FERGUSON RD to RUIDOSA AVE - 8237	9	Preventative
2028	APEX AVE-10900 from RUIDOSA AVE to TRUXILLO DR - 8204	9	Preventative
2028	ASCOT LN-6500 from RIDGEMONT DR to HIGHGATE LN - 11181	9	Preventative
2028	ASCOT LN-6600 from HIGHGATE LN to HIALEAH DR - 7844	9	Preventative
2028	ASCOT LN-6700 from HIALEAH DR to SANTA ANITA DR - 7748	9	Preventative
2028	BENNINGTON DR-7100 from BUCKNELL DR to TRAMMEL DR - 7519	9	Preventative
2028	BENNINGTON DR-7200 from TRAMMEL DR to MIDDLEBURY DR - 12188	9	Preventative

City of Dallas Five-Year Infrastructure Management Program (IMP) FY 2024 - FY 2028

Appendix B

Plan Year	Project Section	GIS Council District	Treatment
2028	BLESSING CIR-6400 from EOP to BLESSING DR - 8031	9	Preventative
2028	BON PARK CT-3600 from COTILLION DR to PARADER CT - 8263	9	Preventative
2028	BREEZEWOOD DR-1200 from GARLAND RD to SAN FERNANDO WAY - 28926	9	Preventative
2028	BRENNANS PL-7200 from EOP to BRENNANS DR - 8609	9	Preventative
2028	CACTUS LN-11100 from HACKNEY LN to FLICKER LN - 6253	9	Preventative
2028	CACTUS LN-11200 from FLICKER LN to KINGSPPOINT DR - 6328	9	Preventative
2028	CACTUS LN-11300 from KINGSPPOINT DR to JUPITER RD - 6143	9	Preventative
2028	CENTERVILLE RD-2700 from CENTERVILLE RD to SHILOH RD - 13114	9	Preventative
2028	CHAMPA DR-9800 from BROOKHURST DR to BLANNING DR - 11440	9	Preventative
2028	CHARING CROSS LN-8600 from STAFFORDSHIRE DR to FLICKER LN - 6553	9	Preventative
2028	COLERIDGE ST-10500 from EASTON RD to SASANQUA LN - 7192	9	Preventative
2028	COTILLION DR-11400 from GLEN CROSS DR to FERGUSON RD - 7727	9	Preventative
2028	DALEHURST DR-10400 from BALLYCASTLE DR to NORWOOD DR - 8813	9	Preventative
2028	DALROCK RD-8800 from DALROCK RD to EOP - 1149	9	Preventative
2028	DELROSE DR-7000 from WEST SHORE DR to WABASH CIR - 9844	9	Preventative
2028	DESDEMONA DR-11500 from BARNES BRIDGE RD to HOUSLEY DR - 7696	9	Preventative
2028	DUNLOE DR-2200 from KILKENNY PL to DALEHURST DR - 8938	9	Preventative
2028	E LAKE HIGHLANDS DR-11300 from NORTHWEST HWY ANNEX to E NORTHWEST HWY - 6818	9	Preventative
2028	E LAWTHER DR-500 from NORTHCLIFF DR to DREYFUSS WAY - 9078	9	Preventative
2028	E LAWTHER DR-600 from DREYFUSS WAY to TIFFANY WAY - 10994	9	Preventative
2028	E LAWTHER DR-700 from TIFFANY WAY to SUNSET INN CIR - 25761	9	Preventative
2028	E MOCKINGBIRD LN-5900 from DELMAR AVE to CONCHO ST - 9053	9	Preventative
2028	E MOCKINGBIRD LN-6000 from CONCHO ST to SKILLMAN ST - 8965	9	Preventative
2028	E MOCKINGBIRD LN-6100 from SKILLMAN ST to NORRIS ST - 8751	9	Preventative
2028	E MOCKINGBIRD LN-6300 from ALDERSON ST to ABRAMS RD - 9047	9	Preventative
2028	E NORTHWEST HWY-12500 from SHILOH RD to EOP - 6531	9	Preventative
2028	EL CAMPO DR-1300 from FOREST HILLS BLVD to REDONDO DR - 9592	9	Preventative
2028	EL CAMPO DR-1400 from REDONDO DR to HERMOSA DR - 9892	9	Preventative
2028	EMERALD ISLE DR-1000 from HAWSER DR to GARLAND RD - 8907	9	Preventative
2028	EMERALD ISLE DR-900 from WINFREY POINT WAY to HAWSER DR - 27147	9	Preventative
2028	ENCINO DR-2900 from SHILOH RD to ODETTE AVE - 8068	9	Preventative
2028	ENCINO DR-3000 from ODETTE AVE to BARNES BRIDGE RD - 26321	9	Preventative
2028	ESTACADO DR-10900 from MONTERREY AVE to ITASCA DR - 13127	9	Preventative
2028	ESTACADO DR-11300 from ITASCA DR to TISINGER AVE - 7991	9	Preventative
2028	FERGUSON RD-10400 from JOAQUIN DR to ANDOVER DR - 8948	9	Maintenance
2028	FERN DR-10400 from GUS THOMASSON RD to NORWOOD DR - 8414	9	Preventative
2028	FERNALD AVE-10800 from E LAKE HIGHLANDS DR to DIXFIELD DR - 6813	9	Preventative
2028	FERNALD AVE-10900 from DIXFIELD DR to LOCHWOOD BLVD - 12987	9	Preventative
2028	FISHER RD-6600 from HIGHGATE LN to SANTA ANITA DR - 7935	9	Maintenance
2028	FLAMINGO LN-11100 from NEERING DR to SUNLAND ST - 7544	9	Preventative
2028	GALENA ST-10500 from NORWOOD DR to FENWICK DR - 8590	9	Preventative

City of Dallas Five-Year Infrastructure Management Program (IMP)

FY 2024 - FY 2028

Appendix B

Plan Year	Project Section	GIS Council District	Treatment
2028	GARDENIA DR-12400 from ABSTON LN to E NORTHWEST PKWY - 6779	9	Preventative
2028	GASTON PKWY-8900 from BALLY MOTE DR to EMERALD ISLE DR - 9541	9	Preventative
2028	GASTON PKWY-9000 from EMERALD ISLE DR to OLD GATE LN - 27153	9	Preventative
2028	GASTON PKWY-9100 from OLD GATE LN to KNOB OAK DR - 27820	9	Preventative
2028	GATEWAY LN-10100 from S RUSTIC CIR to N RUSTIC CIR - 7914	9	Preventative
2028	GREENTREE LN-7000 from E MOCKINGBIRD LN to GREENBROOK LN - 8224	9	Preventative
2028	GRENADIER DR-8500 from E NORTHWEST PKWY to PALI PALMS LN - 6530	9	Preventative
2028	GRENADIER DR-8600 from PALI PALMS LN to CACTUS LN - 12409	9	Preventative
2028	GUS THOMASSON RD-2100 from NEWCOMBE DR to SAN MEDINA AVE - 8999	9	Preventative
2028	HACKNEY LN-8800 from CACTUS LN to QUAIL RUN - 6295	9	Preventative
2028	HACKNEY LN-8900 from QUAIL RUN to PADDOCK CIR - 5784	9	Preventative
2028	HERMOSA DR-10400 from FULLER DR to CASA VALE DR - 8413	9	Preventative
2028	HERMOSA DR-10600 from CASA VALE DR to EASTON RD - 12946	9	Preventative
2028	HERMOSA DR-10800 from RIO HONDO DR to CENTERVILLE RD - 8229	9	Preventative
2028	HERMOSA DR-9400 from BELLA VISTA DR to N BUCKNER BLVD - 9608	9	Preventative
2028	HIALEAH DR-6700 from FISHER RD to ASCOT LN - 7924	9	Preventative
2028	HIGHLAND RD-1300 from SAN RAFAEL DR to HIGHLAND RD - 41814	9	Maintenance
2028	LAKESHORE DR-6400 from ABRAMS RD to HILLSIDE DR - 10248	9	Preventative
2028	LAKESHORE DR-6700 from PEARSON DR to LAKEWOOD BLVD - 13222	9	Preventative
2028	LAKESHORE DR-7000 from WEST SHORE DR to WINSTED DR - 10357	9	Preventative
2028	LAKEWOOD BLVD-6900 from LAKESHORE DR to WEST SHORE DR - 10058	9	Preventative
2028	LAKEWOOD BLVD-7200 from HEATH ST to DELROSE DR - 10166	9	Preventative
2028	MATILDA ST-4200 from E MOCKINGBIRD LN to RAVENDALE LN - 8982	9	Preventative
2028	MATILDA ST-4300 from RAVENDALE LN to MATILDA ST - 8740	9	Preventative
2028	MATILDA ST-4600 from A18001 to E UNIVERSITY BLVD - 8494	9	Preventative
2028	MAYLEE BLVD-10500 from BENBROOK DR to FERGUSON RD - 8458	9	Maintenance
2028	MEADOW LAKE AVE-6900 from WENDOVER RD to WEST SHORE DR - 10142	9	Preventative
2028	MEADOW LAKE AVE-7000 from WEST SHORE DR to WINSTED DR - 9810	9	Preventative
2028	MEADOW LAKE AVE-7100 from WINSTED DR to DELROSE DR - 12156	9	Preventative
2028	MEADOWLARK LN-6600 from E MOCKINGBIRD LN to SANTA MARIA LN - 8593	9	Preventative
2028	MIDDLEBURY DR-6900 from ROCKHURST DR to RUTGERS DR - 8089	9	Preventative
2028	MIDDLEBURY DR-7000 from RUTGERS DR to HAVERFORD DR - 7632	9	Preventative
2028	OAKHURST ST-3200 from SUNNYLAND LN to MERCEDES AVE - 9624	9	Preventative
2028	OLD GATE LN-1600 from DICEMAN DR to DAYTONIA AVE - 10088	9	Preventative
2028	OLD GATE LN-1700 from DAYTONIA AVE to SAN BENITO WAY - 10182	9	Preventative
2028	OLD GATE LN-1800 from SAN BENITO WAY to SAN LEANDRO DR - 9803	9	Preventative
2028	PIMLICO DR-6600 from FISHER RD to ASCOT LN - 26409	9	Preventative
2028	QUAIL RUN-11100 from HACKNEY LN to FLICKER LN - 6210	9	Preventative
2028	QUAIL RUN-11300 from WHITEWING LN to JUPITER RD - 5848	9	Preventative
2028	REDONDO DR-10000 from PEAVY RD to STEVENS ST - 9109	9	Preventative
2028	REDSTART LN-6800 from LYRE LN to SANTA BARBARA DR - 12208	9	Preventative

City of Dallas Five-Year Infrastructure Management Program (IMP)

FY 2024 - FY 2028

Appendix B

Plan Year	Project Section	GIS Council District	Treatment
2028	REDWOOD CIR-1300 from SAN FERNANDO WAY to FOREST HILLS BLVD - 9739	9	Preventative
2028	REXTON LN-5200 from GLENNOX LN to E LOVERS LN - 7894	9	Preventative
2028	RICHMOND AVE-6400 from ABRAMS RD to GASTON AVE - 28777	9	Preventative
2028	RIDGEMEADOW DR-11100 from LOCHWOOD BLVD to MIDLAKE DR - 7051	9	Preventative
2028	RIDGEMONT DR-6400 from ASCOT LN to FISHER RD - 7717	9	Preventative
2028	RIDGEMONT DR-6600 from HIGHGATE LN to SANTA ANITA DR - 8062	9	Preventative
2028	RUIDOSA AVE-2300 from JOAQUIN DR to STALLCUP DR - 8186	9	Preventative
2028	RUIDOSA AVE-3200 from APEX AVE to BARNES BRIDGE RD - 26317	9	Preventative
2028	SAN BENITO WAY-8900 from TAVAROS AVE to OCALLA AVE - 10064	9	Preventative
2028	SAN PEDRO PKWY-8400 from ST FRANCIS AVE to SANTA CLARA DR - 10444	9	Preventative
2028	SANTA ANITA DR-6700 from FISHER RD to ASCOT LN - 7791	9	Preventative
2028	SANTA ANNA AVE-2100 from LA FONDA BLVD to SHILOH RD - 7366	9	Preventative
2028	SANTA CLARA DR-8200 from WHITE ROCK DR to BREEZEWOOD DR - 29048	9	Preventative
2028	SANTA CLARA DR-8300 from BREEZEWOOD DR to ST FRANCIS AVE - 28913	9	Preventative
2028	SERENO DR-1400 from REDONDO DR to HERMOSA DR - 9377	9	Preventative
2028	SHILOH RD-11000 from WASKOM ST to ENCINO DR - 7678	9	Maintenance
2028	SKILLMAN ST-5600 from RINCON WAY to SOUTHWESTERN BLVD - 7383	9	Preventative
2028	SKILLMAN ST-5800 from E NORTHWEST ACRD S to E NORTHWEST HWY - 6949	9	Preventative
2028	SOUTHWESTERN BLVD-8900 from SKILLMAN ST to ABRAMS RD - 7319	9	Preventative
2028	STRATHMORE DR-8600 from FLICKER LN to KINGSPPOINT DR - 6468	9	Preventative
2028	SYLVANIA DR-800 from LIPPITT AVE to VINEMONT ST - 8103	9	Preventative
2028	SYRACUSE DR-7200 from WAKE FORREST DR to WAKE FORREST DR - 11162	9	Preventative
2028	TARLETON ST-9600 from HARTER RD to EOP - 98843	9	Maintenance
2028	TOKALON DR-6800 from LAKEWOOD BLVD to PICKENS ST - 10241	9	Preventative
2028	TRAMMEL DR-7000 from BENNINGTON DR to CLEMSON DR - 7806	9	Preventative
2028	TRAMMEL DR-7100 from CLEMSON DR to E NORTHWEST HWY - 7567	9	Preventative
2028	TRANQUILLA DR-1400 from REDONDO DR to HERMOSA DR - 9396	9	Preventative
2028	W LAKE HIGHLANDS DR-9600 from HOBART ST to NORTHCLIFF DR - 8167	9	Maintenance
2028	W LAWTHER DR-4500 from DALGREEN DR to KIMBERLY LN - 8288	9	Preventative
2028	WABASH CIR-7000 from WEST SHORE DR to WINSTED DR - 9523	9	Preventative
2028	WABASH CIR-7100 from WINSTED DR to DELROSE DR - 9940	9	Preventative
2028	WAKE FORREST DR-7100 from LEHIGH DR to TRAMMEL DR - 7339	9	Preventative
2028	WATERVIEW RD-10200 from BONDSTONE DR to CLASSEN DR - 7165	9	Preventative
2028	WENDOVER RD-3100 from WESTLAKE AVE to MEADOW LAKE AVE - 10158	9	Preventative
2028	WENDY LN-3200 from EOP to W LAWTHER DR - 11184	9	Maintenance
2028	WEST BAY CIR-3700 from W LAWTHER DR to BRANCHFIELD DR - 9169	9	Preventative
2028	WESTLAKE AVE-7100 from WINSTED DR to DELROSE DR - 12158	9	Preventative
2028	WESTLAKE AVE-7200 from DELROSE DR to W LAWTHER DR - 9805	9	Preventative
2028	WHITE ROCK RD-2300 from WEST SHORE DR to SHOOK AVE - 28662	9	Preventative
2028	WHITE ROCK RD-2400 from SHOOK AVE to PASADENA AVE - 10599	9	Preventative
2028	WHITTIER AVE-1500 from SANTA CLARA DR to SAN BENITO WAY - 10590	9	Preventative

City of Dallas Five-Year Infrastructure Management Program (IMP) FY 2024 - FY 2028

Appendix B

Plan Year	Project Section	GIS Council District	Treatment
2028	WHITTIER AVE-1600 from SAN BENITO WAY to SAN LEANDRO DR - 28608	9	Preventative
2028	WINCHESTER ST-7000 from LARMANDA ST to WALLING LN - 6943	9	Preventative
2028	WINSTED DR-2200 from WINSTED DR to A00015 - 28954	9	Preventative
2028	WINSTED DR-2300 from A00015 to PASADENA PL - 10549	9	Preventative
2028	WINSTED DR-2400 from PASADENA PL to WHITE ROCK RD - 10423	9	Preventative
2028	WINSTED DR-2500 from WHITE ROCK RD to TOKALON DR - 12614	9	Preventative
2028	WINSTED DR-2900 from LAKEWOOD BLVD to WESTLAKE AVE - 12473	9	Preventative
2028	WINSTED DR-3000 from WESTLAKE AVE to MEADOW LAKE AVE - 12472	9	Preventative
2028	ARBORSIDE DR-9000 from WHITEHURST DR to WOODHURST DR - 4016	10	Preventative
2028	AUDELIA RD-10000 from ESTATE LN to CHURCH RD - 5139	10	Preventative
2028	AUDELIA RD-10100 from CHURCH RD to VISTADALE DR - 5058	10	Preventative
2028	AUDELIA RD-10200 from VISTADALE DR to FAIRCREST DR - 4943	10	Preventative
2028	AUDELIA RD-10300 from FAIRCREST DR to TRAILHILL DR - 4905	10	Preventative
2028	AUDELIA RD-10400 from TRAILHILL DR to FERNDALE RD - 4808	10	Preventative
2028	AUDELIA RD-10500 from FERNDALE RD to A08649 - 4610	10	Preventative
2028	AUDELIA RD-10600 from A08649 to ROYAL LN - 4601	10	Preventative
2028	AUDELIA RD-10700 from ROYAL LN to VALMARIE DR - 13429	10	Preventative
2028	AUDELIA RD-10800 from VALMARIE DR to SKILLMAN ST - 4490	10	Preventative
2028	AUDELIA RD-10900 from AUDELIA RD to SKILLMAN ST - 4367	10	Preventative
2028	AUDELIA RD-11200 from SKILLMAN ST to AUDELIA RD - 4152	10	Preventative
2028	AUDELIA RD-11200 from SKILLMAN ST to SPRINGTREE LN - 3730	10	Preventative
2028	AUDELIA RD-12100 from AUDELIA RD to APPLE CREEK DR - 27567	10	Preventative
2028	AUDELIA RD-12200 from APPLE CREEK DR to SHADOW WAY - 27026	10	Preventative
2028	AUDELIA RD-12400 from SHADOW WAY to AMBERLEY DR - 3348	10	Preventative
2028	BACARDI DR-8500 from E NORTHWEST PKWY to LUBBOCK DR - 26403	10	Preventative
2028	BAYARD CIR-13400 from DESERT WILLOW DR to EOP - 2740	10	Preventative
2028	BAYTHORNE DR-13400 from DESERT WILLOW DR to BUCKINGHAM RD - 2761	10	Preventative
2028	BERNARDIN CIR-10300 from HORNBEAM DR to EOP - 3338	10	Preventative
2028	BLACKWOOD DR-7100 from SEDGWICK DR to COSGROVE DR - 5255	10	Preventative
2028	BLESSINGTON DR-8200 from MAGUIRES BRIDGE DR to DUNMORE DR - 5037	10	Preventative
2028	BLESSINGTON DR-8300 from DUNMORE DR to DRUMCLIFFE LN - 4994	10	Preventative
2028	BRIDGEGATE LN-10200 from BRIDGEGATE CT to WOODBRIDGE DR - 25228	10	Preventative
2028	BRYSON DR-8900 from EOP to LISTI DR - 6166	10	Preventative
2028	CACTUS LN-10900 from CAPRI DR to ROLLING ROCK LN - 5771	10	Preventative
2028	CACTUS LN-11000 from ROLLING ROCK LN to HACKNEY LN - 6397	10	Preventative
2028	CAPRI DR-8700 from CACTUS LN to LUBBOCK DR - 6312	10	Preventative
2028	CAPRI DR-8800 from LUBBOCK DR to EDEN ROC DR - 6084	10	Preventative
2028	CAPRI DR-8900 from EDEN ROC DR to CAPRI CT - 6200	10	Preventative
2028	CAPRI DR-9000 from CAPRI CT to EOP - 5760	10	Preventative
2028	CHIMNEY HILL LN-9700 from WIGHTMAN PL to CENTER COURT DR - 3554	10	Preventative
2028	CHURCH CIR-9800 from EOP to CHURCH RD - 5122	10	Preventative

City of Dallas Five-Year Infrastructure Management Program (IMP) FY 2024 - FY 2028

Appendix B

Plan Year	Project Section	GIS Council District	Treatment
2028	CLAYBROOK DR-7100 from CLIFFROSE LN to WALNUT HILL LN - 5803	10	Preventative
2028	COSGROVE DR-7100 from MERRIMAN PKWY to WALNUT HILL LN - 5889	10	Preventative
2028	CRAIGSHIRE AVE-7300 from ABRAMSHIRE AVE to HUNDLEY BLVD - 5301	10	Preventative
2028	DANASHIRE AVE-7300 from SANSHIRE AVE to PEGSHIRE AVE - 11362	10	Preventative
2028	DEER TRAIL DR-7800 from DEER TRAIL PL to BARGIAMES LN - 6586	10	Preventative
2028	DORAN CIR-8000 from GOFORTH RD to WHITE ROCK TRL - 6805	10	Preventative
2028	EAGLE TRL-7900 from BARGIAMES LN to WHITE ROCK TRL - 6580	10	Preventative
2028	EAGLE TRL-8000 from WHITE ROCK TRL to A08392 - 6555	10	Preventative
2028	EDEN ROC DR-10800 from MEDITERRANEAN DR to CAPRI DR - 6119	10	Preventative
2028	ESTATE LN-10100 from LARCHCREST DR to FERNDALE RD - 5269	10	Preventative
2028	FAIRCREST DR-10100 from A11639 to FERNDALE RD - 4543	10	Preventative
2028	FAIRCREST DR-10200 from FERNDALE RD to A08646 - 4804	10	Preventative
2028	GOFORTH RD-7400 from E NORTHWEST HWY to LANSHIRE DR - 7072	10	Preventative
2028	GOFORTH RD-7500 from LANSHIRE DR to EAGLE TRL - 6731	10	Preventative
2028	HACKNEY LN-8500 from E NORTHWEST PKWY to PALI PALMS LN - 6464	10	Preventative
2028	HACKNEY LN-8600 from PALI PALMS LN to CACTUS LN - 26397	10	Preventative
2028	HACKNEY LN-9000 from PADDOCK CIR to ROLLING ROCK LN - 6106	10	Preventative
2028	HIGH OAKS CIR-7800 from FAIR OAKS AVE to FAIR OAKS AVE - 5414	10	Preventative
2028	KENWHITE DR-6800 from COSGROVE DR to BLACKWOOD DR - 11960	10	Preventative
2028	LANSHIRE DR-8900 from GOFORTH RD to THUNDERBIRD LN - 6730	10	Preventative
2028	LANSHIRE DR-9000 from THUNDERBIRD LN to BARGIAMES LN - 6820	10	Preventative
2028	LANSHIRE DR-9100 from BARGIAMES LN to WHITE ROCK TRL - 6438	10	Preventative
2028	LARCHFIELD LN-10600 from LYNBROOK DR to LONGMEADOW DR - 11136	10	Preventative
2028	LARCHWOOD DR-8800 from PLANO RD to LANSHIRE DR - 6238	10	Preventative
2028	LARCHWOOD DR-8900 from LANSHIRE DR to LOCKHAVEN DR - 6145	10	Preventative
2028	LARCHWOOD DR-9000 from LOCKHAVEN DR to MCCREE RD - 6198	10	Preventative
2028	LARCHWOOD DR-9100 from MCCREE RD to LAKEMERE DR - 26353	10	Preventative
2028	LINKWOOD DR-10200 from FERNDALE RD to LOCKHAVEN DR - 26370	10	Preventative
2028	LIZSHIRE AVE-7300 from SANSHIRE AVE to WALNUT HILL LN - 5467	10	Preventative
2028	LOCARNO DR-9200 from CLUB MEADOWS DR to ECHO VALLEY DR - 10952	10	Preventative
2028	LONGMEADOW DR-10600 from LYNBROOK DR to PLANO RD - 13514	10	Preventative
2028	LUBBOCK DR-10800 from MEDITERRANEAN DR to CAPRI DR - 6306	10	Preventative
2028	MAPLE GLEN DR-8900 from A03677 to WESTBEND DR - 5099	10	Preventative
2028	MAPLE GLEN DR-9000 from WESTBEND DR to ARBORGATE DR - 5187	10	Preventative
2028	MOSS FARM LN-9300 from ABRAMS RD to ROYAL LN - 12099	10	Preventative
2028	OAK STREAM-8400 from GRAY ROCK to ROBIN SONG - 4632	10	Preventative
2028	OAKPATH LN-9000 from VISTA VIEW DR to ARBORSIDE DR - 4122	10	Preventative
2028	OLD MOSS RD-8400 from NORTHMEADOW CIR to STONE RIVER RD - 28113	10	Preventative
2028	PALI PALMS LN-11000 from ROLLING ROCK LN to GRENADIER DR - 6568	10	Preventative
2028	PLANO RD-8800 from LARCHWOOD DR to LIPTONSHIRE DR - 6236	10	Preventative
2028	ROLLING ROCK LN-8800 from LUBBOCK DR to GLEN ECHO CT - 5977	10	Preventative

City of Dallas Five-Year Infrastructure Management Program (IMP) FY 2024 - FY 2028

Appendix B

Plan Year	Project Section	GIS Council District	Treatment
2028	S LANETT CIR-10700 from N LANETT CIR to MEDITERRANEAN DR - 10719	10	Preventative
2028	SHADOW WAY-9800 from AUDELIA RD to CREEKSPAN DR - 3362	10	Preventative
2028	SHADYDALE LN-9800 from AUDELIA RD to ALDWICK DR - 6538	10	Preventative
2028	SHAGROCK LN-8500 from E NORTHWEST PKWY to CACTUS LN - 26399	10	Preventative
2028	SUMMERHILL LN-9400 from EOP to HIGHLAND VIEW DR - 4744	10	Preventative
2028	SUMMERHILL LN-9500 from HIGHLAND VIEW DR to AUDELIA RD - 11937	10	Preventative
2028	SUMMERTREE LN-11300 from AUDELIA RD to SUMMERWOOD CIR - 12084	10	Preventative
2028	TIMBERLEAF DR-9500 from FOREST SPRINGS DR to ARBORHILL DR - 4023	10	Preventative
2028	TIMBERLEAF DR-9600 from ARBORHILL DR to ARBOR PARK DR - 3977	10	Preventative
2028	TRAILPINE DR-10100 from CHURCH RD to VISTADALE DR - 5022	10	Preventative
2028	VISTA VIEW DR-8900 from WHITEHURST DR to WOODHURST DR - 4082	10	Preventative
2028	WALNUT HILL LN-10600 from LANWARD DR to PLANO RD - 5339	10	Preventative
2028	WALNUT HILL LN-8400 from GREENVILLE AVE to FAIR OAKS AVE - 11447	10	Preventative
2028	WESTBEND DR-7500 from FAIRGLEN DR to MAPLE GLEN DR - 4937	10	Preventative
2028	WHITE ROCK TRL-8500 from LANSHIRE DR to FOREST TRL - 6683	10	Preventative
2028	WINDY CREST DR-9200 from A03504 to ALTA OAKS DR - 12007	10	Preventative
2028	WINEDALE DR-7200 from WALNUT HILL LN to LACROSSE DR - 5327	10	Preventative
2028	WOODBROOK DR-8700 from ASHCROFT AVE to STILLWATER DR - 4496	10	Preventative
2028	WOODHURST DR-9000 from VISTA VIEW DR to ARBORSIDE DR - 4062	10	Preventative
2028	WOODSHORE DR-9300 from HANFORD DR to BANFF DR - 3946	10	Preventative
2028	AZALEA LN-6000 from PRESTON RD to ROYALTON DR - 22586	11	Preventative
2028	AZALEA LN-6500 from EDGEMERE RD to WESTMERE CIR - 4304	11	Preventative
2028	AZALEA LN-6600 from WESTMERE CIR to EASTVIEW CIR - 4492	11	Preventative
2028	AZALEA LN-6700 from EASTVIEW CIR to HILLCREST RD - 4491	11	Preventative
2028	BOCA RATON DR-6000 from PRESTON RD to ROYALSHIRE DR - 22723	11	Preventative
2028	CAMELLIA DR-10800 from ROYAL LN to ROYALTON DR - 18031	11	Preventative
2028	COIT RD-13600 from PURPLE SAGE RD to SPRING GROVE AVE - 2690	11	Maintenance
2028	COIT RD-13800 from ROLLING HILLS LN to FAR HILLS LN - 2645	11	Maintenance
2028	CREST BROOK DR-11300 from NORTHAVEN RD to BOCA RATON DR - 23549	11	Preventative
2028	CURRIN DR-6900 from HILLCREST RD to ST JUDES DR - 10959	11	Preventative
2028	DEL ROY DR-6000 from PRESTON RD to DEL ROY DR - 22725	11	Preventative
2028	DEL ROY DR-6100 from DEL ROY DR to ROYALSHIRE DR - 21848	11	Preventative
2028	DOVE BROOK CIR-10800 from STONE CANYON RD to EOP - 4536	11	Preventative
2028	EARLPORT DR-15400 from WINTERWOOD LN to LA COSA DR - 2203	11	Preventative
2028	EDGEMERE RD-11000 from AZALEA LN to LAWN HAVEN RD - 13962	11	Preventative
2028	EDGEMERE RD-11200 from LAWN HAVEN RD to NORTHAVEN RD - 4322	11	Preventative
2028	EL ESTADO DR-15500 from COIT RD to ARAPAHO RD - 11871	11	Preventative
2028	FOREST LN-7500 from SWAN LAKE PKWY to PARK CENTRAL DR - 3779	11	Preventative
2028	HAPPY LN-6400 from EOP to CRIM DR - 16350	11	Maintenance
2028	HILLCREST RD-11300 from NORTHAVEN RD to BAXTERSHERE DR - 3938	11	Preventative
2028	HILLCREST RD-13700 from ALPHA RD to ELMRIDGE DR - 2717	11	Preventative

City of Dallas Five-Year Infrastructure Management Program (IMP) FY 2024 - FY 2028

Appendix B

Plan Year	Project Section	GIS Council District	Treatment
2028	HILLCREST RD-14600 from MIDCREST DR to MOSSVINE CIR - 2305	11	Maintenance
2028	HILLCREST RD-15800 from LA BOLSA DR to CLEARHAVEN DR - 2047	11	Maintenance
2028	MEADOW CREST DR-6000 from PRESTON RD to MEADOW CREST DR - 22980	11	Preventative
2028	MEADOW CREST DR-6100 from MEADOW CREST DR to ROYALSHIRE DR - 23544	11	Preventative
2028	MEADOWCREEK DR-6700 from CRESTPOINT DR to OAKPOINT DR - 2480	11	Maintenance
2028	N JANMAR DR-6900 from HILLCREST RD to KENNY LN - 3636	11	Preventative
2028	NORTHAVEN RD-6400 from W RICKS CIR to EDGEMERE RD - 4137	11	Maintenance
2028	OAKBLUFF DR-7000 from MEADOWCREEK DR to BROOKCREST DR - 2501	11	Preventative
2028	OAKBLUFF DR-7100 from BROOKCREST DR to MEADOWCREEK DR - 2487	11	Preventative
2028	PARKCHESTER DR-11400 from EOP to BOCA RATON DR - 16840	11	Preventative
2028	PEMBERTON DR-7000 from MEADOWBRIAR LN to ORCHID LN - 4585	11	Preventative
2028	REX DR-6100 from AZALEA LN to ROYALSHIRE DR - 21844	11	Preventative
2028	ROYAL CREST DR-6000 from PRESTON RD to ROYAL CREST DR - 23525	11	Preventative
2028	ROYAL CREST DR-6500 from EDGEMERE RD to WESTMERE CIR - 4321	11	Preventative
2028	ROYAL CREST DR-6600 from WESTMERE CIR to ROYAL CREST DR - 4320	11	Preventative
2028	ROYAL CREST DR-6700 from ROYAL CREST DR to EASTVIEW CIR - 4319	11	Preventative
2028	ROYAL LN-7400 from ROYAL CIR to ROYAL PARK - 12721	11	Preventative
2028	ROYAL LN-7600 from ROYAL PL to FREDIA STERN DR - 4407	11	Preventative
2028	ROYALSHIRE DR-11200 from NORTHAVEN RD to YORKSHIRE DR - 17523	11	Preventative
2028	ROYALSHIRE DR-11300 from YORKSHIRE DR to MEADOW CREST DR - 17541	11	Preventative
2028	ROYALSHIRE DR-11400 from MEADOW CREST DR to DEL ROY DR - 17091	11	Preventative
2028	ROYALSHIRE DR-11500 from DEL ROY DR to A08907 - 17293	11	Preventative
2028	ROYALTON DR-6000 from A08949 to BURGUNDY RD - 17562	11	Preventative
2028	ROYALTON DR-6200 from ROYALSHIRE DR to ROYALTON DR - 22927	11	Preventative
2028	ROYALTON DR-6300 from ROYALTON DR to TIBBS ST - 22864	11	Preventative
2028	SPRING VALLEY RD-5300 from NOEL RD to MONTFORT DR - 24510	11	Preventative
2028	SPRING VALLEY RD-6000 from PRESTON RD to ROCKSPRINGS CT - 24063	11	Preventative
2028	TANGLEGLEN DR-7100 from BELT LINE RD to FERNMEADOW CIR - 2353	11	Preventative
2028	TANGLERIDGE LN-13400 from SHADYCLIFF DR to EOP - 16071	11	Preventative
2028	TIBBS ST-10800 from ROYAL LN to AZALEA LN - 17997	11	Preventative
2028	TIBBS ST-11000 from ROYALTON DR to ROYAL CREST DR - 24933	11	Preventative
2028	TOPHILL CIR-7300 from TOPHILL LN to EOP - 2298	11	Preventative
2028	TURNER WAY-6100 from SUNLIGHT DR to WHITLEY LN - 16519	11	Preventative
2028	VALLEYBROOK DR-6500 from EOP to DARTBROOK DR - 15968	11	Preventative
2028	VALLEYDALE DR-11300 from YAMINI DR to IDLEWOOD LN - 4031	11	Preventative
2028	VILLAGE TRAIL DR-7500 from MEANDERING WAY to BIRCHRIDGE DR - 2411	11	Preventative
2028	VILLAGE TRAIL DR-7600 from BIRCHRIDGE DR to OVERVIEW DR - 11841	11	Preventative
2028	VILLAGE TRAIL DR-7800 from OVERVIEW DR to EOP - 2382	11	Preventative
2028	WALNUT HILL LN-6900 from HILLCREST RD to A08821 - 12706	11	Preventative
2028	WALNUT HILL LN-7000 from A08821 to AIRLINE RD - 12708	11	Preventative
2028	WALNUT HILL LN-7100 from AIRLINE RD to WALNUT HILL LN - 11273	11	Preventative

City of Dallas Five-Year Infrastructure Management Program (IMP) FY 2024 - FY 2028

Appendix B

Plan Year	Project Section	GIS Council District	Treatment
2028	WALNUT HILL LN-7200 from WALNUT HILL LN to BOEDEKER ST - 13751	11	Preventative
2028	WALNUT HILL LN-7300 from BOEDEKER ST to GLENBURNIE DR - 5600	11	Preventative
2028	WALNUT HILL LN-7700 from GLENBURNIE DR to REFLECTION PL - 5596	11	Preventative
2028	WALNUT HILL LN-7800 from REFLECTION PL to N CENTRAL SERV W - 5612	11	Preventative
2028	WANDER LN-11500 from E RICKS CIR to WANDER LN - 3728	11	Preventative
2028	WILLOW LN-6300 from EXCELSIOR WAY to BROWNING LN - 16851	11	Preventative
2028	WOODTHRUSH DR-7300 from SANDPIPER LN to RAVENSCROFT DR - 4826	11	Preventative
2028	YAMINI DR-7000 from CHICOT DR to ST JUDES DR - 4149	11	Preventative
2028	YORKSHIRE DR-6100 from NORTHAVEN RD to ROYALSHIRE DR - 25752	11	Preventative
2028	YORKSHIRE DR-6200 from ROYALSHIRE DR to PARKCHESTER DR - 17540	11	Preventative
2028	BRETTON BAY LN-4200 from VOSS RD to BENT OAK LN - 14697	12	Preventative
2028	CROSS TIMBERS LN-19100 from CREEK DR to MAPLESHADE LN - 14288	12	Preventative
2028	DAYBREAK DR-2500 from ROOSTER LN to HARBINGER LN - 147	12	Preventative
2028	FRANKFORD RD-2600 from APPLERIDGE DR to KELLY BLVD - 390	12	Preventative
2028	FRANKFORD RD-5300 from STONEHOLLOW WAY to LOST VIEW RD - 14636	12	Preventative
2028	GLADESIDE CT-5900 from GLADESIDE CT to PRESTON TRAIL DR - 15477	12	Preventative
2028	HARABY CT-5900 from PRESTON TRAIL DR to EOP - 15363	12	Preventative
2028	HARBINGER LN-2600 from DAYBREAK DR to KELLY BLVD - 388	12	Preventative
2028	HAVERWOOD LN-4600 from GIBBONS DR to DALLAS PKWY - 14167	12	Preventative
2028	HIGHLAND HEATHER LN-7200 from IKEL DR to HIGHLAND GLEN TRL - 1586	12	Preventative
2028	HILLCREST RD-17200 from WESTER WAY to MCCALLUM BLVD - 1257	12	Preventative
2028	HILLCREST RD-17500 from MCCALLUM BLVD to STARBUCK DR - 1538	12	Preventative
2028	HILLCREST RD-17600 from STARBUCK DR to CRESTLAND AVE - 1465	12	Preventative
2028	HILLCREST RD-17700 from CRESTLAND AVE to GOLD DUST TRL - 1458	12	Preventative
2028	HILLCREST RD-17800 from GOLD DUST TRL to WINDROCK RD - 1503	12	Preventative
2028	HILLCREST RD-17900 from WINDROCK RD to RISEDEN DR - 1450	12	Preventative
2028	JERICHO CT-6000 from PRESTON TRAIL DR to JERICHO CT - 15411	12	Preventative
2028	KETTERING CT-6000 from PRESTON TRAIL DR to EOP - 15465	12	Preventative
2028	KINGS HOLLOW CT-6600 from EOP to MEADOWCREEK DR - 2001	12	Preventative
2028	LINA ST-18700 from TIMBERGLEN RD to ROSEMEADE PKWY - 521	12	Preventative
2028	MIMMS DR-6700 from MIMMS DR to HILLCREST RD - 27152	12	Preventative
2028	PARK GROVE LN-18700 from PEPPERMILL LN to MIDWAY RD - 23507	12	Preventative
2028	SILVERTHORNE DR-2500 from APPLIEDALE LN to SUNDANCE LN - 129	12	Preventative
2028	STEUBEN CT-5900 from PRESTON TRAIL DR to STEUBEN CT - 28222	12	Preventative
2028	VILLAGE CIR-5000 from VILLAGE CIR to VILLAGE LN - 15447	12	Preventative
2028	VILLAGE CT-5000 from VILLAGE CT to VILLAGE LN - 15449	12	Preventative
2028	VILLAGE LN-16700 from WESTGROVE DR to VILLAGE CT - 15483	12	Preventative
2028	VILLAGE LN-16800 from VILLAGE CT to VILLAGE PL - 15469	12	Preventative
2028	VILLAGE LN-16900 from VILLAGE PL to BRIAR TREE DR - 15458	12	Preventative
2028	VILLAGE LN-17000 from BRIAR TREE DR to VISTA TREE CIR - 15394	12	Preventative
2028	VILLAGE LN-17100 from VISTA TREE CIR to MEADOW TREE CIR - 15350	12	Preventative

City of Dallas Five-Year Infrastructure Management Program (IMP) FY 2024 - FY 2028

Appendix B

Plan Year	Project Section	GIS Council District	Treatment
2028	VILLAGE LN-17200 from MEADOW TREE CIR to KNOLL TRAIL DR - 21617	12	Preventative
2028	VILLAGE PL-5000 from EOP to VILLAGE LN - 15421	12	Preventative
2028	WINDFLOWER WAY-17600 from STILL FOREST DR to FRANKFORD RD - 15109	12	Preventative
2028	ABERDEEN AVE-6200 from TULANE ST to TIBBS ST - 22408	13	Preventative
2028	ABERDEEN AVE-6400 from TIBBS ST to EDGEMERE RD - 5232	13	Preventative
2028	AIRHAVEN ST-3000 from MARCUS DR to FOREST HEIGHTS DR - 17408	13	Preventative
2028	ALAN DALE LN-4800 from CHEROKEE TRL to SHADYWOOD LN - 20057	13	Preventative
2028	AUDUBON PL-9700 from PARK LN to AUDUBON PL - 19247	13	Preventative
2028	BEECHWOOD LN-4200 from MIDWAY RD to CRESTLINE AVE - 22300	13	Preventative
2028	BERKSHIRE LN-5900 from DALLAS NORTH TOLLWAY ACRD E to DOUGLAS AVE - 19819	13	Preventative
2028	BERKSHIRE LN-6000 from DOUGLAS AVE to WESTCHESTER DR - 24332	13	Preventative
2028	BERKSHIRE LN-6100 from WESTCHESTER DR to PRESTON RD - 19619	13	Preventative
2028	BLUFFVIEW BLVD-4200 from W LOVERS LN to N CREST HAVEN RD - 20366	13	Preventative
2028	BLUFFVIEW BLVD-4400 from MARICOPA RD to CATAWBA RD - 20157	13	Preventative
2028	BOWSER AVE-5200 from WHEELER ST to CEDARPLAZA LN - 21253	13	Preventative
2028	BRIARWOOD LN-8600 from BRIARWOOD PL to STONEGATE RD - 20027	13	Maintenance
2028	BRYN MAWR DR-7800 from WILLARD DR to A03753 - 13043	13	Preventative
2028	CATAWBA RD-8300 from POMONA RD to BLUFFVIEW BLVD - 20011	13	Preventative
2028	CATAWBA RD-8400 from BLUFFVIEW BLVD to WILDWOOD RD - 20023	13	Preventative
2028	CHADBOURNE RD-8200 from W PURDUE AVE to W HANOVER AVE - 20202	13	Preventative
2028	CHADBOURNE RD-8300 from W HANOVER AVE to BRYN MAWR DR - 20138	13	Preventative
2028	CHADBOURNE RD-8400 from BRYN MAWR DR to SOUTHWESTERN BLVD - 20098	13	Preventative
2028	CHARLESTOWN DR-5700 from NUESTRA DR to JAMESTOWN RD - 23645	13	Preventative
2028	CHATHAM HILL RD-5700 from EOP to DOUGLAS AVE - 19466	13	Preventative
2028	CHEROKEE TRL-4500 from POMONA RD to CHEROKEE TRL - 20144	13	Preventative
2028	CHEROKEE TRL-4600 from CHEROKEE TRL to ALAN DALE LN - 20089	13	Preventative
2028	CHEROKEE TRL-4700 from WILDWOOD RD to BLUFFVIEW BLVD - 20058	13	Preventative
2028	CHERRY RIDGE CT-11400 from FLAIR DR to EOP - 17496	13	Preventative
2028	COCHRAN HEIGHTS CT-4000 from EOP to COCHRAN HEIGHTS DR - 19913	13	Preventative
2028	COCHRAN HEIGHTS DR-9100 from EOP to W NORTHWEST HWY - 19687	13	Preventative
2028	COLHURST ST-5900 from JOURDAN WAY to PRESTON RD - 18697	13	Preventative
2028	CORAL HILLS DR-11400 from SHANS ST to MODELLA AVE - 21778	13	Preventative
2028	COUNTESS DR-10300 from CAMELOT DR to MERRELL RD - 18392	13	Preventative
2028	COUNTESS DR-10400 from MERRELL RD to NORCROSS LN - 18447	13	Preventative
2028	COUNTESS DR-10500 from NORCROSS LN to PRINCESS LN - 18283	13	Preventative
2028	CRESTLINE AVE-9900 from WILLOW GROVE RD to WALNUT HILL LN - 19010	13	Preventative
2028	CROOKED CREEK CIR-10900 from CROOKED CREEK DR to EOP - 17708	13	Preventative
2028	CROOKED CREEK CT-10800 from CROOKED CREEK DR to EOP - 17272	13	Preventative
2028	DARTMOOR DR-3200 from CORAL HILLS DR to ST CROIX DR - 17361	13	Preventative
2028	DARTWOOD LN-9200 from DESCO DR to PRESTONSHIRE LN - 5929	13	Preventative
2028	DARTWOOD LN-9500 from CHIPPERTON DR to STEFANI DR - 5821	13	Preventative

City of Dallas Five-Year Infrastructure Management Program (IMP) FY 2024 - FY 2028

Appendix B

Plan Year	Project Section	GIS Council District	Treatment
2028	DAVILA DR-3900 from LENEL PL to LAKEMONT DR - 19418	13	Preventative
2028	DAVILA DR-4000 from LAKEMONT DR to FOLKSTONE RD - 19421	13	Preventative
2028	DEL NORTE LN-6400 from EDGEMERE RD to BEAUREGARD DR - 6153	13	Preventative
2028	DEL ROY DR-5500 from QUINCY LN to NUESTRA DR - 17048	13	Preventative
2028	DELOACHE AVE-5200 from DELOACHE AVE to MEADOWBROOK DR - 26649	13	Preventative
2028	DELOACHE AVE-5300 from MEADOWBROOK DR to ALVA CT - 18852	13	Preventative
2028	DELOACHE AVE-5400 from ALVA CT to HOLLOW WAY RD - 18804	13	Preventative
2028	DELOACHE AVE-5500 from HOLLOW WAY RD to HATHAWAY ST - 19494	13	Preventative
2028	DELOACHE AVE-5600 from HATHAWAY ST to EOP - 19263	13	Preventative
2028	DELOACHE AVE-6400 from EDGEMERE RD to THACKERY ST - 12287	13	Preventative
2028	DELOACHE AVE-6600 from THACKERY ST to HILLCREST RD - 12635	13	Preventative
2028	DOUGLAS AVE-8900 from DELOACHE AVE to WOODLAND DR - 19264	13	Preventative
2028	DOUGLAS AVE-9000 from WOODLAND DR to PARK LN - 19131	13	Preventative
2028	DOUGLAS AVE-9100 from PARK LN to DESCO DR - 19325	13	Preventative
2028	DOUGLAS AVE-9200 from DESCO DR to WATSON AVE - 18617	13	Preventative
2028	DOUGLAS AVE-9300 from WATSON AVE to FALLS RD - 18609	13	Preventative
2028	DOUGLAS AVE-9400 from FALLS RD to LUPTON DR - 19173	13	Preventative
2028	DOUGLAS AVE-9500 from LUPTON DR to JOYCE WAY - 19096	13	Preventative
2028	EASTERN AVE-8300 from W HANOVER AVE to BRYN MAWR DR - 20128	13	Preventative
2028	ELDERWOOD DR-5800 from QUINCY LN to JAMESTOWN RD - 17469	13	Preventative
2028	ELDERWOOD DR-5900 from JAMESTOWN RD to PRESTON RD - 17364	13	Preventative
2028	FALLS RD-5500 from HOLLOW WAY RD to HATHAWAY ST - 19184	13	Preventative
2028	FARQUHAR LN-5700 from DEVONSHIRE DR to FARQUHAR CIR - 19730	13	Preventative
2028	FLAIR DR-3400 from CROMWELL DR to SONNET DR - 17498	13	Preventative
2028	FLAIR DR-3500 from SONNET DR to CHERRY RIDGE CT - 17499	13	Preventative
2028	FLAIR DR-3600 from CHERRY RIDGE CT to MARSH LN - 17277	13	Preventative
2028	GLENDORA AVE-6000 from PRESTON RD to GLENDORA AVE - 22420	13	Preventative
2028	GREENVILLE AVE-6800 from GREENVILLE AVE to PARK LN - 5783	13	Preventative
2028	HIGH BROOK DR-3200 from HIGH MEADOW DR to HIGH VALLEY DR - 23614	13	Preventative
2028	HOLLAND AVE-5200 from WHEELER ST to CEDARPLAZA LN - 20896	13	Preventative
2028	HOLLOW WAY RD-9300 from N DENTWOOD DR to DELOACHE AVE - 19604	13	Preventative
2028	INWOOD RD-10600 from URSULA LN to ELM HOLLOW DR - 17903	13	Preventative
2028	INWOOD RD-11100 from SPRINGMEADOW DR to CASTLEWOOD RD - 22943	13	Preventative
2028	INWOOD RD-11400 from MEADOW CREST DR to DEL ROY DR - 24711	13	Maintenance
2028	INWOOD RD-11800 from FOREST LN to INWOOD RD - 16682	13	Maintenance
2028	JUBILEE TRL-3100 from WEBB CHAPEL RD to SHANS ST - 17384	13	Preventative
2028	JUBILEE TRL-3200 from SHANS ST to CROMWELL DR - 23718	13	Preventative
2028	JUBILEE TRL-3400 from CROMWELL DR to SONNET DR - 17102	13	Preventative
2028	KELSEY RD-4500 from LENNOX LN to STRAIT LN - 18346	13	Preventative
2028	LAKEHURST AVE-6400 from TIBBS ST to EDGEMERE RD - 5265	13	Preventative
2028	LAKEHURST AVE-6500 from EDGEMERE RD to THACKERY ST - 12739	13	Preventative

City of Dallas Five-Year Infrastructure Management Program (IMP) FY 2024 - FY 2028

Appendix B

Plan Year	Project Section	GIS Council District	Treatment
2028	LAKEHURST AVE-6700 from THACKERY ST to HILLCREST RD - 12841	13	Preventative
2028	LAKEMONT DR-8300 from ADRIAN DR to N CREST HAVEN RD - 20161	13	Preventative
2028	LAMPLIGHTER LN-11400 from MEADOW CREST DR to DEL ROY DR - 17093	13	Preventative
2028	LILAC LN-5000 from BRIARWOOD LN to HORSESHOE TRL - 19682	13	Preventative
2028	LOMO ALTO DR-8200 from SHERRY LN to LUTHER LN - 19894	13	Preventative
2028	LOMO ALTO DR-8300 from LUTHER LN to DALLAS NORTH TOLLWAY ACRD E - 19870	13	Preventative
2028	LUPTON DR-5900 from LUPTON DR to PRESTON RD - 22061	13	Preventative
2028	MAHANNA ST-3600 from BOWSER AVE to HOLLAND AVE - 21179	13	Preventative
2028	MANCHESTER DR-9100 from ROCKBROOK DR to ENFIELD DR - 22609	13	Preventative
2028	MANCHESTER DR-9300 from GLENLEIGH DR to MANNING LN - 19701	13	Preventative
2028	MARSH LN-10000 from WALNUT HILL LN to WOODLEIGH DR - 19036	13	Preventative
2028	MARSH LN-10100 from WOODLEIGH DR to TIMBER TRAIL DR - 18537	13	Preventative
2028	MARSH LN-10300 from TIMBER TRAIL DR to MERRELL RD - 18506	13	Preventative
2028	MARSH LN-11200 from WHITEHALL DR to NORTHAVEN RD - 17466	13	Maintenance
2028	MEADOWOOD RD-4500 from VALLEY RIDGE RD to A18348 - 24614	13	Preventative
2028	MELSHIRE DR-5900 from JAMESTOWN RD to PRESTON RD - 16721	13	Preventative
2028	MENIER ST-8100 from W AMHERST AVE to STANFORD AVE - 20258	13	Preventative
2028	MENIER ST-8200 from STANFORD AVE to PURDUE AVE - 20191	13	Preventative
2028	MENIER ST-8400 from W HANOVER AVE to ELSBY AVE - 19948	13	Preventative
2028	MIDWAY RD-8200 from PARKSIDE DR to N CREST HAVEN RD - 84267	13	Preventative
2028	MIDWAY RD-9300 from WILADA DR to ROSA CT - 19811	13	Preventative
2028	MILL RUN RD-5000 from TRYALL DR to HARVEST HILL RD - 16398	13	Preventative
2028	N CREST HAVEN RD-4000 from LAKEMONT DR to RIDGELEA ST - 20236	13	Preventative
2028	N DENTWOOD DR-5400 from S DENTWOOD DR to HOLLOW WAY RD - 21925	13	Preventative
2028	N LINDHURST AVE-4800 from LENNOX LN to STRAIT LN - 17921	13	Preventative
2028	NORCROSS LN-3200 from WEBB CHAPEL RD to BARONESS DR - 17887	13	Preventative
2028	NORTHAVEN RD-4200 from MIDWAY RD to CRESTLINE AVE - 16989	13	Maintenance
2028	NORTHCREST RD-4200 from MIDWAY RD to NORTHCREST RD - 22108	13	Preventative
2028	NORTHCREST RD-4400 from CRESTLINE AVE to EOP - 18734	13	Preventative
2028	NORTHPORT DR-6700 from THACKERY ST to HILLCREST RD - 11970	13	Preventative
2028	NUESTRA DR-11400 from BOCA RATON DR to DEL ROY DR - 17437	13	Preventative
2028	NUESTRA DR-11900 from BROOKSTOWN DR to LINDENSHIRE LN - 16771	13	Preventative
2028	ORCHID LN-6700 from THACKERY ST to HILLCREST RD - 12145	13	Preventative
2028	PARK LN-4000 from LENEL PL to LAKEMONT DR - 19210	13	Preventative
2028	PARK LN-4800 from AUDUBON PL to WEDGEWOOD LN - 19285	13	Maintenance
2028	PARK LN-5400 from ALVA CT to HOLLOW WAY RD - 18989	13	Maintenance
2028	PARK LN-5600 from HATHAWAY ST to DALLAS NORTH TOLLWAY - 19216	13	Maintenance
2028	PARK LN-8200 from GREENVILLE AVE to SHADY BROOK LN - 6272	13	Preventative
2028	PARK LN-8300 from SHADY BROOK LN to RIDGECREST RD - 6196	13	Preventative
2028	PENSIVE DR-10200 from PONDER DR to CARRY BACK CIR - 22010	13	Preventative
2028	PORT ROYAL DR-4000 from ROSSER RD to CEDAR BAYOU DR - 16541	13	Preventative

City of Dallas Five-Year Infrastructure Management Program (IMP) FY 2024 - FY 2028

Appendix B

Plan Year	Project Section	GIS Council District	Treatment
2028	PRESTON HAVEN DR-5800 from JAMESTOWN RD to PRESTON HAVEN DR - 22972	13	Preventative
2028	REGENT DR-3200 from WEBB CHAPEL RD to EARLSHIRE DR - 17948	13	Preventative
2028	REGENT DR-3300 from EARLSHIRE DR to COUNTESS DR - 17395	13	Preventative
2028	RIDGELEA ST-8200 from PARKSIDE DR to ADRIAN DR - 20300	13	Preventative
2028	RIDGELEA ST-8300 from ADRIAN DR to N CREST HAVEN RD - 20241	13	Preventative
2028	ROCKBROOK DR-9400 from GUERNSEY LN to BROOKVIEW DR - 19541	13	Preventative
2028	ROSA RD-4000 from LAKEMONT DR to FOLKSTONE RD - 18859	13	Preventative
2028	ROSSER RD-10500 from COBBLESTONE DR to PRINCESS CIR - 18308	13	Maintenance
2028	ROSSER RD-10600 from PRINCESS CIR to DUCHESS CIR - 18243	13	Maintenance
2028	ROSSER RD-10700 from DUCHESS CIR to ROYAL LN - 17873	13	Maintenance
2028	ROSSER RD-11900 from DEEP VALLEY DR to CROWN SHORE DR - 16663	13	Maintenance
2028	ROSSER RD-12000 from CROWN SHORE DR to CEDAR BAYOU DR - 16736	13	Maintenance
2028	ROYAL CLUB LN-10400 from MERRELL RD to NORCROSS LN - 18166	13	Preventative
2028	ROYAL CLUB LN-10500 from NORCROSS LN to PRINCESS LN - 18157	13	Preventative
2028	ROYAL CREST DR-5800 from QUINCY LN to JAMESTOWN RD - 21846	13	Preventative
2028	ROYAL LN-3800 from COX LN to ROSSER RD - 17817	13	Preventative
2028	S DENTWOOD CONN-5300 from S DENTWOOD DR to N DENTWOOD DR - 25450	13	Maintenance
2028	SHADY BEND DR-4100 from HAYDALE DR to MIDWAY RD - 23670	13	Preventative
2028	SHADY HILL DR-3700 from WEEBURN DR to COX LN - 17317	13	Preventative
2028	SHORECREST DR-4100 from SHORECREST DR to MIDWAY RD - 19970	13	Maintenance
2028	SONNET DR-11400 from FLAIR DR to DARTMOOR DR - 17276	13	Preventative
2028	SOUTHWESTERN BLVD-5500 from PRESTON PARK DR to SOUTHWESTERN BLVD - 21733	13	Preventative
2028	SOUTHWESTERN BLVD-5600 from SOUTHWESTERN BLVD to DEVONSHIRE DR - 21734	13	Preventative
2028	SOUTHWESTERN BLVD-5700 from DEVONSHIRE DR to EASTERN AVE - 20118	13	Preventative
2028	STONEGATE RD-5200 from FARQUHAR LN to INWOOD RD - 19690	13	Preventative
2028	STONEGATE RD-5300 from INWOOD RD to PRESTON PARK DR - 22178	13	Preventative
2028	STONEGATE RD-5500 from PRESTON PARK DR to STONEGATE RD - 21739	13	Preventative
2028	STONEGATE RD-5600 from STONEGATE RD to DEVONSHIRE DR - 21740	13	Preventative
2028	STRAIT LN-9900 from EOP to WALNUT HILL LN - 19051	13	Preventative
2028	SUNNYBROOK LN-9300 from BROOKVIEW DR to DELOACHE AVE - 19235	13	Preventative
2028	THACKERY ST-10000 from MIMOSA LN to LAKEHURST AVE - 5230	13	Preventative
2028	THACKERY ST-10100 from LAKEHURST AVE to GLENDORA AVE - 5262	13	Preventative
2028	THACKERY ST-10200 from GLENDORA AVE to MEADOW RD - 5076	13	Preventative
2028	THACKERY ST-10300 from MEADOW RD to WAGGONER DR - 5062	13	Preventative
2028	THACKERY ST-10400 from WAGGONER DR to NORWAY RD - 4968	13	Preventative
2028	VILLA PARK CIR-9000 from BOEDEKER ST to BOEDEKER ST - 13296	13	Preventative
2028	W HANOVER AVE-5500 from PRESTON PARK DR to W HANOVER AVE - 21729	13	Preventative
2028	W HANOVER AVE-5600 from W HANOVER AVE to DEVONSHIRE DR - 21730	13	Preventative
2028	WAGGONER DR-6200 from TULANE ST to TIBBS ST - 22870	13	Preventative
2028	WAGGONER DR-6400 from TIBBS ST to EDGEMERE RD - 4973	13	Preventative
2028	WALNUT HILL LN-5000 from SURREY OAKS DR to INWOOD RD - 22902	13	Preventative

City of Dallas Five-Year Infrastructure Management Program (IMP)

FY 2024 - FY 2028

Appendix B

Plan Year	Project Section	GIS Council District	Treatment
2028	WALNUT HILL LN-6500 from EDGEMERE RD to THACKERY ST - 12466	13	Preventative
2028	WANETA DR-5300 from INWOOD RD to E GREENWAY BLVD - 20734	13	Preventative
2028	WATSON AVE-5800 from DOUGLAS AVE to PRESTON RD - 22056	13	Preventative
2028	WHEELER ST-3600 from BOWSER AVE to HOLLAND AVE - 21252	13	Preventative
2028	WILDWOOD RD-4400 from BLUE BONNET RD to CATAWBA RD - 20139	13	Preventative
2028	WINSTON CT-5500 from HOLLOW WAY RD to HATHAWAY ST - 19204	13	Preventative
2028	ALDERSON ST-2300 from BELMONT AVE to LAKESHORE DR - 10524	14	Preventative
2028	ALDERSON ST-2400 from LAKESHORE DR to PALO PINTO AVE - 10218	14	Preventative
2028	ALDERSON ST-2500 from PALO PINTO AVE to VELASCO AVE - 10411	14	Preventative
2028	ALDERSON ST-2600 from VELASCO AVE to LLANO AVE - 10057	14	Preventative
2028	ALTA AVE-5500 from A00643 to SUMMIT AVE - 28886	14	Preventative
2028	ALTA AVE-5600 from SUMMIT AVE to GREENVILLE AVE - 28734	14	Preventative
2028	ANITA ST-5500 from MCMILLAN AVE to WORCOLA ST - 9151	14	Preventative
2028	ANITA ST-5700 from GREENVILLE AVE to MATILDA ST - 9019	14	Preventative
2028	AVONDALE AVE-4000 from GILBERT AVE to KNIGHT ST - 45526	14	Maintenance
2028	AVONDALE AVE-4300 from OAK LAWN AVE to TURTLE CREEK BLVD - 60646	14	Preventative
2028	BELMONT AVE-6100 from SKILLMAN ST to CECILLE ST - 28775	14	Preventative
2028	BLACKBURN ST-2900 from N CENTRAL SERV W to NOBLE AVE - 29616	14	Preventative
2028	BLAIR BLVD-1000 from HAMMOND AVE to VIVIAN AVE - 29905	14	Preventative
2028	BREMEN ST-3500 from MCCOMMAS BLVD to MARTEL AVE - 12538	14	Preventative
2028	BRYAN ST-2800 from TEXAS ST to ALLEN ST - 44525	14	Preventative
2028	BRYAN ST-3000 from LIBERTY ST to EOP - 64617	14	Preventative
2028	BRYAN ST-5300 from MATILDA ST to LIVE OAK ST - 41434	14	Preventative
2028	BRYAN ST-5400 from LIVE OAK ST to PARKMONT ST - 29615	14	Preventative
2028	CANTEGRAL ST-300 from GASTON AVE to FLOYD ST - 31698	14	Preventative
2028	CANTEGRAL ST-400 from FLOYD ST to SWISS AVE - 31655	14	Preventative
2028	CANTEGRAL ST-500 from SWISS AVE to FLORENCE ST - 31609	14	Preventative
2028	CANTEGRAL ST-600 from FLORENCE ST to LIVE OAK ST - 31291	14	Preventative
2028	CECILLE ST-2200 from RICHMOND AVE to BELMONT AVE - 28624	14	Preventative
2028	CECILLE ST-2300 from BELMONT AVE to LAKESHORE DR - 10530	14	Preventative
2028	CLAYTON AVE-6800 from BRENDENWOOD DR to AUBURN AVE - 29010	14	Preventative
2028	COMMERCE ST-2000 from S HARWOOD ST to S PEARL EXPY - 32323	14	Preventative
2028	CONCHO ST-2000 from ORAM ST to PROSPECT AVE - 29022	14	Preventative
2028	CONCHO ST-2100 from PROSPECT AVE to RICHMOND AVE - 42480	14	Preventative
2028	CONCHO ST-3200 from MONTICELLO AVE to MERCEDES AVE - 9513	14	Preventative
2028	CORONADO AVE-7100 from LOVING AVE to TUCKER ST - 45479	14	Preventative
2028	DELMAR AVE-4000 from ANITA ST to WINTON ST - 9247	14	Preventative
2028	DELMAR AVE-4100 from WINTON ST to E MOCKINGBIRD LN - 8929	14	Preventative
2028	DICKASON AVE-3400 from TURTLE CREEK BLVD to SALE ST - 46376	14	Preventative
2028	EDGEWATER ST-3600 from ABBOTT AVE to GLENWOOD AVE - 10312	14	Preventative
2028	ELLSWORTH AVE-5800 from MATILDA ST to DELMAR AVE - 9288	14	Preventative

City of Dallas Five-Year Infrastructure Management Program (IMP) FY 2024 - FY 2028

Appendix B

Plan Year	Project Section	GIS Council District	Treatment
2028	ELLSWORTH AVE-5900 from DELMAR AVE to CONCHO ST - 9286	14	Preventative
2028	ELM ST-1700 from N ERVAY ST to N ST PAUL ST - 32133	14	Preventative
2028	ELM ST-1900 from N ST PAUL ST to N HARWOOD ST - 32242	14	Preventative
2028	ELM ST-2200 from N PEARL EXPY to N CESAR CHAVEZ BLVD - 31763	14	Preventative
2028	EMPIRE DR-2000 from ORAM ST to PROSPECT AVE - 29018	14	Preventative
2028	FLORENCE ST-2700 from CANTEGRAL ST to TEXAS ST - 31489	14	Preventative
2028	FLORENCE ST-2800 from TEXAS ST to LIBERTY ST - 31403	14	Preventative
2028	GASTON AVE-4900 from N FITZHUGH AVE to N COLLETT AVE - 30342	14	Preventative
2028	GASTON AVE-5000 from N COLLETT AVE to N MUNGER BLVD - 41689	14	Preventative
2028	GASTON AVE-5200 from N MUNGER BLVD to DUMAS ST - 41691	14	Preventative
2028	GASTON AVE-5400 from DUMAS ST to PARKMONT ST - 29913	14	Preventative
2028	GASTON AVE-5500 from PARKMONT ST to N BEACON ST - 29371	14	Preventative
2028	GASTON AVE-5600 from N BEACON ST to GLENDALE ST - 29611	14	Preventative
2028	GASTON AVE-5700 from GLENDALE ST to SKILLMAN ST - 29688	14	Preventative
2028	GASTON AVE-5800 from SKILLMAN ST to RIDGEWAY ST - 29140	14	Preventative
2028	GILBERT AVE-4000 from THROCKMORTON ST to KNIGHT ST - 45636	14	Preventative
2028	GILBERT AVE-4200 from DOUGLAS AVE to WYCLIFF AVE - 21475	14	Preventative
2028	GILBERT AVE-4300 from WYCLIFF AVE to HERSCHEL AVE - 21419	14	Preventative
2028	GILBERT AVE-4400 from HERSCHEL AVE to PRESCOTT AVE - 21450	14	Preventative
2028	GILBERT AVE-4500 from PRESCOTT AVE to HAWTHORNE AVE - 21280	14	Preventative
2028	GLENCOE ST-2000 from N HENDERSON AVE to MADERA ST - 29068	14	Preventative
2028	GLENCOE ST-2100 from MADERA ST to RICHMOND AVE - 28674	14	Preventative
2028	GLENCOE ST-2200 from RICHMOND AVE to BELMONT AVE - 28854	14	Preventative
2028	GLENCOE ST-2400 from BONITA AVE to RICHARD AVE - 10539	14	Preventative
2028	GLENCOE ST-2500 from RICHARD AVE to WILLIS AVE - 10229	14	Preventative
2028	GLENCOE ST-2600 from WILLIS AVE to MILLER AVE - 9857	14	Preventative
2028	GLENCOE ST-2700 from MILLER AVE to VICKERY BLVD - 10335	14	Preventative
2028	GLENCOE ST-2900 from GOODWIN AVE to VANDERBILT AVE - 10181	14	Preventative
2028	GLENWOOD AVE-4200 from N FITZHUGH AVE to EDGEWATER ST - 21420	14	Preventative
2028	GLENWOOD AVE-4300 from EOP to CRAGMONT AVE - 21385	14	Preventative
2028	GLENWOOD AVE-4400 from CRAGMONT AVE to ARMSTRONG AVE - 21404	14	Preventative
2028	GOODWIN AVE-6000 from CONCHO ST to SKILLMAN ST - 10038	14	Preventative
2028	HAWTHORNE AVE-3600 from BOWSER AVE to HOLLAND AVE - 24471	14	Preventative
2028	HOOD ST-2500 from FAIRMOUNT ST to ROUTH ST - 46467	14	Preventative
2028	HOWELL ST-3400 from N HALL ST to LEMMON AVE - 30135	14	Preventative
2028	JULIETTE FOWLER ST-100 from COLUMBIA AVE to REIGER AVE - 83626	14	Preventative
2028	KENWOOD AVE-5800 from MATILDA ST to DELMAR AVE - 9318	14	Preventative
2028	KENWOOD AVE-5900 from DELMAR AVE to CONCHO ST - 9027	14	Preventative
2028	LA VISTA DR-5700 from GREENVILLE AVE to MATILDA ST - 28806	14	Preventative
2028	LEMMON AVE-2300 from N HASKELL AVE to CADDO ST - 30102	14	Preventative
2028	LEMMON AVE-2700 from LEMMON AVE to HOWELL ST - 30037	14	Preventative

City of Dallas Five-Year Infrastructure Management Program (IMP)

FY 2024 - FY 2028

Appendix B

Plan Year	Project Section	GIS Council District	Treatment
2028	LEMMON AVE-3000 from NOBLE AVE to MCKINNEY AVE - 46358	14	Maintenance
2028	LEMMON AVE-3800 from OAK LAWN AVE to REAGAN ST - 45940	14	Maintenance
2028	LEONARD ST-2300 from MAPLE ROUTH CONN to MCKINNEY AVE - 46963	14	Preventative
2028	LEWIS ST-5700 from MATILDA ST to MARY ST - 65370	14	Preventative
2028	LEWIS ST-5800 from MARY ST to HUBERT ST - 29034	14	Preventative
2028	LIBERTY ST-1000 from SAN JACINTO ST to ROSS AVE - 30804	14	Preventative
2028	LLANO AVE-5700 from GREENVILLE AVE to MATILDA ST - 10270	14	Preventative
2028	MERCEDES AVE-5700 from GREENVILLE AVE to MATILDA ST - 9533	14	Preventative
2028	MERCEDES AVE-5800 from MATILDA ST to DELMAR AVE - 9531	14	Preventative
2028	MERCEDES AVE-5900 from DELMAR AVE to CONCHO ST - 9586	14	Preventative
2028	MERCEDES AVE-6000 from CONCHO ST to SKILLMAN ST - 9333	14	Preventative
2028	MILAM ST-4900 from N FITZHUGH AVE to LEE ST - 28715	14	Preventative
2028	MILAM ST-5000 from LEE ST to N GARRETT AVE - 10605	14	Preventative
2028	MILAM ST-5100 from N GARRETT AVE to N HENDERSON AVE - 12422	14	Preventative
2028	MIRANDA ST-2600 from N GOOD LATIMER EXPY to CANTEGRAL ST - 31573	14	Preventative
2028	MORNINGSIDE AVE-5700 from GREENVILLE AVE to MATILDA ST - 8931	14	Preventative
2028	N BEACON ST-900 from GASTON AVE to SWISS AVE - 29394	14	Preventative
2028	N GRIFFIN ST-200 from ELM ST to PACIFIC AVE - 47559	14	Preventative
2028	N GRIFFIN ST-300 from PACIFIC AVE to PATTERSON ST - 47375	14	Preventative
2028	N GRIFFIN ST-400 from PATTERSON ST to SAN JACINTO ST - 47651	14	Preventative
2028	N GRIFFIN ST-600 from ROSS AVE to HORD ST - 62761	14	Maintenance
2028	N HALL ST-1000 from FLOYD ST to SWISS AVE - 31299	14	Preventative
2028	N HALL ST-1100 from SWISS AVE to LIVE OAK ST - 31018	14	Preventative
2028	N HALL ST-2300 from THOMAS AVE to STATE ST - 42420	14	Preventative
2028	N HALL ST-900 from GASTON AVE to FLOYD ST - 31312	14	Preventative
2028	N HARWOOD ST-200 from ELM ST to PACIFIC AVE - 63269	14	Preventative
2028	N HASKELL AVE-1300 from LIVE OAK ST to BRYAN ST - 44360	14	Preventative
2028	N HASKELL AVE-1400 from BRYAN ST to SAN JACINTO ST - 44081	14	Preventative
2028	N HASKELL AVE-2100 from LAFAYETTE ST to CABELL DR - 30132	14	Preventative
2028	N HASKELL AVE-2200 from CABELL DR to LEMMON AVE - 30054	14	Preventative
2028	N HASKELL AVE-2300 from LEMMON AVE to OFFICE PKWY - 42225	14	Preventative
2028	N HASKELL AVE-2400 from OFFICE PKWY to CAPITOL AVE - 42281	14	Preventative
2028	N HASKELL AVE-2500 from CAPITOL AVE to WELDON ST - 29936	14	Preventative
2028	N HASKELL AVE-900 from GASTON AVE to FLOYD ST - 30903	14	Preventative
2028	N HAWKINS ST-300 from PACIFIC AVE to MIRANDA ST - 31927	14	Preventative
2028	N HENDERSON AVE-500 from TREMONT ST to WORTH ST - 44376	14	Preventative
2028	N HENDERSON AVE-600 from WORTH ST to JUNIUS ST - 44028	14	Preventative
2028	N LAMAR ST-100 from MAIN ST to ELM ST - 60621	14	Preventative
2028	N LAMAR ST-200 from ELM ST to PACIFIC AVE - 60620	14	Preventative
2028	N LAMAR ST-300 from PACIFIC AVE to SAN JACINTO ST - 47940	14	Preventative
2028	N LAMAR ST-400 from SAN JACINTO ST to ROSS AVE - 47845	14	Preventative

City of Dallas Five-Year Infrastructure Management Program (IMP) FY 2024 - FY 2028

Appendix B

Plan Year	Project Section	GIS Council District	Treatment
2028	N PAULUS AVE-500 from TREMONT ST to WORTH ST - 29196	14	Preventative
2028	N PEARL ST-2500 from MCKINNEY AVE to MCKINNON ST - 62258	14	Preventative
2028	N ST PAUL ST-1900 from MUNGER AVE to WOODALL RODGERS SERV S - 59280	14	Preventative
2028	N ST PAUL ST-2100 from WOODALL RODGERS SERV N to MCKINNEY AVE - 47353	14	Maintenance
2028	NEWELL AVE-500 from MISTLETOE DR to ASH LN - 29641	14	Preventative
2028	NEWELL AVE-600 from ASH LN to SANTA MONICA DR - 29278	14	Preventative
2028	NORRIS ST-2800 from VICKERY BLVD to VANDERBILT AVE - 10023	14	Preventative
2028	NORRIS ST-2900 from VANDERBILT AVE to MARQUITA AVE - 10032	14	Preventative
2028	NORRIS ST-3000 from MARQUITA AVE to MONTICELLO AVE - 9419	14	Preventative
2028	OVERBROOK DR-3600 from ABBOTT AVE to GLENWOOD AVE - 10338	14	Preventative
2028	PALO PINTO AVE-5900 from DELMAR AVE to CONCHO ST - 10477	14	Preventative
2028	PECOS ST-1400 from BRYAN ST to WORD ST - 30501	14	Preventative
2028	PECOS ST-1500 from WORD ST to SAN JACINTO ST - 30760	14	Preventative
2028	PRESCOTT AVE-3400 from A00423 to LEMMON AVE - 24221	14	Preventative
2028	PRESCOTT AVE-4100 from DOUGLAS AVE to THROCKMORTON ST - 21434	14	Preventative
2028	RAWLINS ST-3600 from LEE PKWY to WELBORN ST - 45816	14	Preventative
2028	RAWLINS ST-3700 from WELBORN ST to OAK LAWN AVE - 46118	14	Preventative
2028	RAWLINS ST-3800 from OAK LAWN AVE to REAGAN ST - 45943	14	Preventative
2028	REIGER AVE-4900 from N FITZHUGH AVE to N COLLETT AVE - 30640	14	Preventative
2028	RICHARD AVE-5200 from HOMER ST to LANERI AVE - 9867	14	Preventative
2028	RICHARD AVE-5300 from LANERI AVE to GLENCOE ST - 10509	14	Preventative
2028	RICHARD AVE-5400 from GLENCOE ST to MCMILLAN AVE - 10228	14	Preventative
2028	RICHMOND AVE-5400 from GLENCOE ST to MCMILLAN AVE - 28853	14	Preventative
2028	RICHMOND AVE-5800 from MATILDA ST to DELMAR AVE - 28927	14	Preventative
2028	RICHMOND AVE-5900 from DELMAR AVE to CONCHO ST - 28924	14	Preventative
2028	RICHMOND AVE-6000 from CONCHO ST to SKILLMAN ST - 28922	14	Preventative
2028	RICHMOND AVE-6100 from SKILLMAN ST to CECILLE ST - 28845	14	Preventative
2028	RICHMOND AVE-6200 from CECILLE ST to ALDERSON ST - 28905	14	Preventative
2028	RICHMOND AVE-6300 from ALDERSON ST to ABRAMS RD - 28780	14	Preventative
2028	RIDGEDALE AVE-5600 from WORCOLA ST to GREENVILLE AVE - 9942	14	Preventative
2028	RIDGEWAY ST-600 from WORTH ST to JUNIUS ST - 29698	14	Preventative
2028	ROSELAND AVE-3500 from MCCOY ST to JOHNSON PL - 44355	14	Preventative
2028	S GLASGOW DR-300 from COVINGTON LN to SANTA FE AVE - 29986	14	Preventative
2028	S HARWOOD ST-100 from MAIN ST to COMMERCE ST - 32295	14	Preventative
2028	S HARWOOD ST-200 from COMMERCE ST to JACKSON ST - 31781	14	Preventative
2028	SAN JACINTO ST-3600 from VILLARS ST to PECOS ST - 30729	14	Preventative
2028	SANTA MONICA DR-7000 from BLAIR BLVD to TENISON MEMORIAL RD - 29676	14	Preventative
2028	SANTA MONICA DR-7100 from TENISON MEMORIAL RD to WEST SHORE DR - 29508	14	Preventative
2028	SKILLMAN ST-2700 from LLANO AVE to VICKERY BLVD - 10012	14	Preventative
2028	SKILLMAN ST-2800 from VICKERY BLVD to GOODWIN AVE - 9982	14	Preventative
2028	SKILLMAN ST-2900 from GOODWIN AVE to VANDERBILT AVE - 10092	14	Preventative

City of Dallas Five-Year Infrastructure Management Program (IMP) FY 2024 - FY 2028

Appendix B

Plan Year	Project Section	GIS Council District	Treatment
2028	SKILLMAN ST-3000 from VANDERBILT AVE to MARQUITA AVE - 9783	14	Preventative
2028	SKILLMAN ST-3500 from REVERE PL to MARTEL AVE - 9398	14	Preventative
2028	SKILLMAN ST-3600 from MARTEL AVE to PENROSE AVE - 9475	14	Preventative
2028	SKILLMAN ST-3700 from PENROSE AVE to KENWOOD AVE - 9370	14	Preventative
2028	SKILLMAN ST-3800 from KENWOOD AVE to ELLSWORTH AVE - 8915	14	Preventative
2028	SKILLMAN ST-3900 from ELLSWORTH AVE to ANITA ST - 9265	14	Preventative
2028	SKILLMAN ST-4000 from ANITA ST to WINTON ST - 8970	14	Preventative
2028	SWISS AVE-3400 from FLORIDE ST to ADAIR ST - 44069	14	Preventative
2028	SWISS AVE-3600 from ADAIR ST to GORDON ST - 44512	14	Preventative
2028	TENISON MEMORIAL RD-1000 from HAMMOND AVE to VIVIAN AVE - 29580	14	Preventative
2028	TENISON MEMORIAL RD-700 from SANTA MONICA DR to LINDSLEY AVE - 29669	14	Preventative
2028	THROCKMORTON ST-3500 from LEMMON AVE to BOWSER AVE - 45719	14	Preventative
2028	THROCKMORTON ST-3600 from BOWSER AVE to HOLLAND AVE - 45748	14	Preventative
2028	TRAVIS ST-3800 from BLACKBURN ST to N HASKELL AVE - 46023	14	Preventative
2028	TRAVIS ST-3900 from N HASKELL AVE to CAMBRICK ST - 60766	14	Preventative
2028	TRAVIS ST-4000 from CAMBRICK ST to ELIZABETH ST - 29224	14	Preventative
2028	TRAVIS ST-4100 from ELIZABETH ST to N FITZHUGH AVE - 28822	14	Preventative
2028	TREMONT ST-6200 from N PAULUS AVE to LARGENT AVE - 29195	14	Preventative
2028	TURTLE CREEK BLVD-3000 from DICKASON AVE to CEDAR SPRINGS RD - 46375	14	Maintenance
2028	VALENCIA ST-1000 from SEVILLA ST to EAST GRAND AVE - 43436	14	Preventative
2028	VANDERBILT AVE-5600 from WORCOLA ST to GREENVILLE AVE - 10095	14	Preventative
2028	VELASCO AVE-6100 from SKILLMAN ST to CECILLE ST - 9872	14	Preventative
2028	VICKERY BLVD-5900 from DELMAR AVE to CONCHO ST - 9850	14	Preventative
2028	VILLARS ST-1400 from BRYAN ST to WORD ST - 68694	14	Preventative
2028	VILLARS ST-1500 from WORD ST to SAN JACINTO ST - 30752	14	Preventative
2028	VILLARS ST-1600 from SAN JACINTO ST to ROSS AVE - 30730	14	Preventative
2028	WELBORN ST-3200 from N HALL ST to RAWLINS ST - 45561	14	Preventative
2028	WEST SHORE DR-2100 from CASA LOMA AVE to CLAYTON AVE - 28890	14	Preventative
2028	WINTON ST-5600 from WORCOLA ST to GREENVILLE AVE - 9088	14	Preventative
2028	WINTON ST-5900 from DELMAR AVE to CONCHO ST - 8928	14	Preventative
2028	WOODSIDE ST-2800 from WORTHINGTON ST to ALLEN ST - 46747	14	Preventative
2028	WORTH ST-5200 from N MUNGER BLVD to N HENDERSON AVE - 30265	14	Preventative
2028	WORTH ST-6000 from N GLASGOW DR to ABRAMS RD - 29518	14	Preventative
2028	WORTH ST-6100 from ABRAMS RD to N PAULUS AVE - 29432	14	Preventative
2028	WYCLIFF AVE-3500 from LEMMON AVE to BOWSER AVE - 45539	14	Preventative
2028	WYCLIFF AVE-3600 from BOWSER AVE to HOLLAND AVE - 21485	14	Preventative
2028	WYCLIFF AVE-3700 from HOLLAND AVE to GILBERT AVE - 21395	14	Preventative
2028	WYCLIFF AVE-3800 from GILBERT AVE to DOUGLAS AVE - 21418	14	Preventative
2028	WYCLIFF AVE-3900 from WYCLIFF AVE to WYCLIFF AVE - 86524	14	Preventative
2028	WYCLIFF AVE-4100 from DOUGLAS AVE to THROCKMORTON ST - 21511	14	Preventative
2028	WYCLIFF AVE-4200 from THROCKMORTON ST to OAK LAWN AVE - 23958	14	Preventative

City of Dallas Five-Year Infrastructure Management Program (IMP) FY 2024 - FY 2028

Appendix C

Sidewalk Listing

Sidewalk Master Plan DSWMP Projects FY24– FY28

Note: FY 24 projects have been vetted by our construction managers and is not expected to change. Candidates for FY 25-28 have not been field inspected and are subject to being removed or reassigned based on the field inspections. Projects might also be added or removed based on future funding appropriations changes.

Focus Area (FA) / Council Priority	GIS Council District	Street Name	From Name	To Name	Priority Score	Project Year
FA03: Tenison Park East	7	Hunnicut Rd	Claremont Dr	Highland Rd	33	2024
FA04: Fair Oaks	10,13	Walnut Hill Ln	Greenville Ave	Fair Oaks Ave	58	2024
FA05: Hampton Crossing	6	Angelina Dr	Puget St	Vilbig Rd	34	2024
FA07: Cedar Creek	4	E 11th St	E 8th St	Cedar Crest Blvd	46	2024
FA09: Denton County Gateway	12	Vail St	Timberglen Rd	Briargrove Ln	28	2024
Sidewalk Priority: Council District 14	9	E University Blvd	US 75	Jason Dr	38	2024
Sidewalk Priority: Council District 5	5	Seco Blvd	St Regis Dr	N Jim Miller Rd	48	2024
Sidewalk Priority: Council District 8	8	Gayglen Dr	S Jim Miller Rd	Oklaunion Dr	44	2024
Sidewalk Priority: Council District 9	9	Shiloh Rd	Ferguson Rd	Santa Anna Ave	46	2024
FA01: Martin Luther King, Jr	7	Pennsylvania Ave	Latimer St	Meadow St	55	2025
FA02: Renaissance Oaks & Haskell	2,14	Ross Ave	Hall St	Annex Ave	55	2025
FA03: Tenison Park East	7	Millstone Dr	Claremont Dr	Claremont Dr	37	2025
FA04: Fair Oaks	13	Blair Rd	N Central Expwy NBFR	Manderville Ln	31	2025
FA04: Fair Oaks	13	Glen Lakes Dr	N Central Expwy NBFR	Manderville Ln	31	2025
FA07: Cedar Creek	4	Avenue L	Childs St	E 11th St	39	2025
FA09: Denton County Gateway	12	Timberglen Rd	Kelly Blvd	Marsh Ln	35	2025
FA10: Coit & 635	11	Brookgreen Dr	Coit Rd	Esperanza Rd	38	2025
FA10: Coit & 635	11	Blossomheath Ln	Thistle Ln	Kit Ln	33	2026

City of Dallas Five-Year Infrastructure Management Program (IMP) FY 2024 - FY 2028

Appendix C

Sidewalk Listing (continued)

Focus Area (FA) / Council Priority	GIS Council District	Street Name	From Name	To Name	Priority Score	Project Year
Sidewalk Priority: Council District 1	1	W Davis St	N Tyler St	N Zang Blvd	49	2026
Sidewalk Priority: Council District 10	10	Skillman St	Royal Ln	Whitehurst Dr	53	2026
Sidewalk Priority: Council District 12	12	Dickerson St	McCallum Rd	Maribeth Dr	33	2026
Sidewalk Priority: Council District 13	13	Channel Dr	Brockbank Dr	Royal Ln	38	2026
Sidewalk Priority: Council District 3	4	52nd St	S Lancaster Rd	Veterans Dr	49	2026
Sidewalk Priority: Council District 3	3	W Saner Ave	S Westmoreland Rd	Pierce St	44	2026
Sidewalk Priority: Council District 6	6	Fish Trap Rd	Singleton Blvd	N Hampton Rd	45	2026
Sidewalk Priority: Council District 7	7	S 2nd Ave	S Fitzhugh Ave	Highway 352	58	2026
Sidewalk Priority: Council District 9	9	Shiloh Rd	Santa Anna Ave	I-635 Express Toll	41	2026
Sidewalk Priority: Council District 1	1	N Tyler St	W Colorado Blvd	W Davis St	45	2027
Sidewalk Priority: Council District 11	11	Meadow Rd	Boedeker St	SH 75	32	2027
Sidewalk Priority: Council District 2	6	Timberline Dr	Community Dr	W Northwest Hwy	46	2027
Sidewalk Priority: Council District 4	4	E 8th St	Interstate 35E	N Corinth St	53	2027
Sidewalk Priority: Council District 6	3,6	N Bond Ave	Hale St	W Jefferson Blvd	35	2027
Sidewalk Priority: Council District 8	8	56th St	S Lancaster Rd	Bonnie View Rd	40	2027
Sidewalk Priority: Council District 9	9	Drummond Dr	Ferguson Dr	Drummond Pl	35	2027
Recommended: Council District 1,3	1,3	W Illinois Ave	S Cockrell Hill Rd	S Westmoreland Rd	54	2028
Recommended: Council District 10	10	Forest Ln	TI Blvd	Greenville Ave	54	2028
Recommended: Council District 13	13	Pineland Dr	Park Ln	Fair Oak Ave	57	2028
Recommended: Council District 14	14	McKinney Ave	Elizabeth St	Sneed St	51	2028
Recommended: Council District 2,7	2,7	Buckner Blvd	Ferguson Rd	John West Rd	52	2028
Recommended: Council District 5	5	S Bucker Blvd	Bruton Rd	Lake June Rd	52	2028
Recommended: Council District 7	7	S Fitzhugh Ave	S 2nd Ave	Gaisford St	57	2028

City of Dallas Five-Year Infrastructure Management Program (IMP) FY 2024 - FY 2028

Appendix D

Improved Alley Listing

Improved Alleys Projects FY24– FY28

Note: FY 24 projects have been vetted by our construction managers and is not expected to change. Candidates for FY 25-28 have not been field inspected and are subject to being removed or reassigned based on the field inspections. Projects might also be added or removed based on future funding appropriations changes.

Fiscal Year	Alley Number	From Address	To Address	Street Name	GIS Council District
2024	A01734	501	537	BRITTON AVE	1
2024	A01840	115	223	BRIGHTON AVE (S)	1
2024	A01852	707	825	HOLLYWOOD AVE	1
2024	A02635	2103	2219	MOUNTAIN LAKE RD	1
2024	A05959	1544	1838	WESTERN PARK DR	1
2024	A06031	2510	2654	WILBUR ST	1
2024	A01776	703	827	WINNETKA AVE (S)	1
2024	A01605	302	338	10TH ST (W)	1
2024	A01636	604	638	10TH ST (W)	1
2024	A01750	600	636	CENTRE ST	1
2024	A01747	801	837	CENTRE ST	1
2024	A01764	901	937	CENTRE ST	1
2024	A01607	509	539	SUNSET AVE	1
2024	A09820	7004	7012	BAYBERRY LN	3
2024	A09821	7101	7232	BAYBERRY LN	3
2024	A09818	7102	7525	BAYBERRY LN	3
2024	A09813	7301	7435	BAYBERRY LN	3
2024	A09815	7302	7450	BAYBERRY LN	3
2024	A06019	4510	4576	BAYSTONE DR	3
2024	A09780	7301	7423	BLUESTEM RD	3
2024	A09805	7201	7327	BOISENBERRY LN	3
2024	A09809	7202	7326	BOISENBERRY LN	3
2024	A09814	7401	7427	BOISENBERRY LN	3
2024	A09812	7402	7430	BOISENBERRY LN	3
2024	A09823	7101	7102	LONG CANYON TRL	3
2024	A09826	7201	7256	LONG CANYON TRL	3
2024	A09807	8504	8616	SUGARBERRY RD	3
2024	A06024	4605	4695	WISTERIA ST	3
2024	A09825	7102	7218	CHRISTIE LN	3
2024	A11884	2900	2934	BRITTON AVE	4
2024	A11749	3404	3418	URBAN AVE	5
2024	A04328	3418	3702	URBAN AVE	5
2024	A02925	4400	4618	COWAN AVE	6
2024	A05000	3703	3771	DAVILA DR	6
2024	A04949	9902	9972	DRESDEN DR	6
2024	A05894	3603	3654	ESPANOLA DR	6
2024	A04948	9904	9968	ELMADA LN	6
2024	A05902	3535	3551	POQUITA DR	6
2024	A01267	2403	2535	MARTIN LUTHER KING, JR BLVD	7
2024	A01302	2401	2422	PEABODY AVE	7
2024	A01272	2308	2320	SOUTH BLVD	7

City of Dallas Five-Year Infrastructure Management Program (IMP) FY 2024 - FY 2028

Appendix D

Improved Alley Listing (continued)

Fiscal Year	Alley Number	From Address	To Address	Street Name	GIS Council District
2024	A09973	3962	3980	AVOCADO DR	8
2024	A09985	6406	6446	BARABOO DR	8
2024	A09957	6456	6466	BARABOO DR	8
2024	A09971	3970	3980	FRITZ ST	8
2024	A09946	6504	6516	GENTLE RIVER DR	8
2024	A09976	3962	3984	GRANITE HILL DR	8
2024	A09938	3303	3327	JUDGE DUPREE DR	8
2024	A09969	4547	4659	MEMORY LANE BLVD	8
2024	A09939	6409	6459	MOONHILL DR	8
2024	A09942	3422	3520	PEBBLESHORES DR	8
2024	A09941	6509	6535	STRAWBERRY TRL	8
2024	A09956	3903	4055	TIOGA ST	8
2024	A11263	4104	4204	TIOGA ST	8
2024	A09965	4105	4271	TIOGA ST	8
2024	A09974	4102	4136	WILSHIRE BLVD	8
2024	A09972	4140	4150	WILSHIRE BLVD	8
2024	A09937	3404	3544	PACESETTER DR	8
2024	A09935	3403	3535	SOFTCLOUD DR	8
2024	A08301	9214	9266	BISCAYNE BLVD	9
2024	A08294	9402	9429	BISCAYNE BLVD	9
2024	A08291	9410	9438	BISCAYNE BLVD	9
2024	A07616	10615	10729	FERGUSON RD	9
2024	A07883	2305	2830	SAN DIEGO DR	9
2024	A07884	2510	2434	SAN FRANCISCO DR	9
2024	A18076	9102	9122	LAKE HIGHLANDS DR (E)	9
2024	A08298	9205	9249	LAKE HIGHLANDS DR (E)	9
2024	A08297	9303	9346	PENINSULA DR	9
2024	A08303	9106	9264	LAKE HIGHLANDS DR (W)	9
2024	A08142	11706	11853	RUPLEY LN	9
2024	A08293	9303	9346	BISCAYNE BLVD	9
2024	A07615	10564	10615	CASSANDRA WAY	9
2024	A08148	11409	11538	FLAMINGO LN	9

City of Dallas Five-Year Infrastructure Management Program (IMP) FY 2024 - FY 2028

Appendix D

Improved Alley Listing (continued)

Fiscal Year	Alley Number	From Address	To Address	Street Name	GIS Council District
2024	A10201	13030	13100	AUDELIA RD	10
2024	A10210	12915	13047	CHANDLER DR	10
2024	A08775	7106	7238	AZALEA LN	11
2024	A08769	7107	7239	CURRIN DR	11
2024	A08815	7106	7242	GLENDORA AVE	11
2024	A08851	7307	7343	INGLECLIFF DR	11
2024	A08850	7343	7367	INGLECLIFF DR	11
2024	A08727	7115	7215	JANMAR DR (S)	11
2024	A08850	7336	7354	LAKEHURST AVE	11
2024	A08813	7106	7428	MEADOW RD	11
2024	A08817	7106	7262	MIMOSA LN	11
2024	A08761	7230	7522	NORTHAVEN RD	11
2024	A08725	6911	7229	BAXTERSHIRE DR	11
2024	A08762	7302	7522	CURRIN DR	11
2024	A05036	4114	4198	BEECHWOOD LN	13
2024	A05142	10126	10336	CRESTOVER DR	13
2024	A03056	5002	5127	HANOVER AVE (W)	13
2024	A00595	5601	5644	VICKERY BLVD	14
2024	A00671	5801	5844	RICHMOND AVE	14

City of Dallas Five-Year Infrastructure Management Program (IMP) FY 2024 - FY 2028

Appendix D

Improved Alley Listing (continued)

Plan Year	Alley Number and Address	GIS Council District
2025	A00974-0 from A01020 to COMAL ST - 76290	1
2025	A01375-0 from EVERGREEN HILL RD to JUNIOR DR - 75474	1
2025	A01497-0 from W DAVIS ST to EOP - 76476	1
2025	A01498-0 from CLIFFDALE AVE to W 8TH ST - 80033	1
2025	A01506-0 from W 9TH ST to CLIFFDALE AVE - 76540	1
2025	A01595-0 from N MADISON AVE to N ZANG BLVD - 79557	1
2025	A01836-0 from S OAK CLIFF BLVD to S MARLBOROUGH AVE - 76570	1
2025	A02662-0 from SHASTA AVE to COOMBS CREEK DR - 77227	1
2025	A02844-0 from OVERCREST ST to W DAVIS ST - 79173	1
2025	A11381-0 from EOP to A01967 - 80014	1
2025	A00290-0 from SYLVESTER ST to ROSEWOOD AVE - 81273	2
2025	A00535-0 from DEERE ST to N PRAIRIE AVE - 74790	2
2025	A00554-0 from A18502 to N FITZHUGH AVE - 80901	2
2025	A00903-0 from N FITZHUGH AVE to BENNETT AVE - 75060	2
2025	A00927-0 from N PRAIRIE AVE to GRIGSBY AVE - 75180	2
2025	A01120-0 from GARLAND AVE to PARRY AVE - 75337	2
2025	A02931-0 from THEDFORD AVE to SAVAGE ST - 73872	2
2025	A07458-0 from A10982 to RUSTOWN DR - 74700	2
2025	A07549-0 from OATES DR to BEECHMONT DR - 74401	2
2025	A07688-0 from A07687 to ANDREA LN - 73846	2
2025	A11699-0 from ROPER ST to W MOCKINGBIRD LN - 74012	2
2025	A18046-0 from LINDSLEY AVE to GURLEY AVE - 75090	2
2025	A06118-0 from POMEROY DR to A06119 - 78336	3
2025	A06129-0 from A06130 to OAK ARBOR DR - 76123	3
2025	A06253-0 from MATAGORDA DR to TRINIDAD DR - 78292	3
2025	A06283-0 from A06282 to MEADOW VALLEY LN - 78272	3
2025	A06286-0 from MATAGORDA DR to A06287 - 78493	3
2025	A06442-0 from A11696 to EMBREY DR - 78492	3
2025	A06677-0 from A11684 to LAZY RIVER DR - 78316	3
2025	A06680-0 from SILVERY MOON DR to A11682 - 78309	3
2025	A09819-0 from ASHCREST LN to WINGED ELM TRL - 78866	3
2025	A11020-0 from A11021 to S COCKRELL HILL RD - 77859	3
2025	A11675-0 from BONNYWOOD LN to WHITEWOOD DR - 77621	3
2025	A11695-0 from A06465 to GREENSPAN AVE - 78502	3
2025	A17738-0 from A06092 to EOP - 82020	3
2025	A01984-0 from BROOKHAVEN DR to WHIPPOORWILL DR - 79497	4
2025	A02247-0 from DE KALB AVE to MALDEN LN - 75963	4
2025	A02389-0 from EBBTIDE LN to A11386 - 77533	4
2025	A02394-0 from A02393 to OVID AVE - 76081	4
2025	A02519-0 from W ILLINOIS AVE to ENGLE AVE - 76972	4
2025	A02559-0 from A02558 to ANZIO DR - 78021	4
2025	A04386-0 from SUNNYVALE ST to TACOMA ST - 81383	4
2025	A04481-0 from CARDINAL DR to A11211 - 77105	4
2025	A17688-0 from WOODBINE AVE to EOP - 75859	4
2025	A17819-0 from E LEDBETTER DR to EOP - 78618	4

City of Dallas Five-Year Infrastructure Management Program (IMP) FY 2024 - FY 2028

Appendix D

Improved Alley Listing (continued)

Plan Year	Alley Number and Address	GIS Council District
2025	A04229-0 from LOVETT AVE to ELMIRA ST - 80667	5
2025	A04576-0 from CHULA VISTA DR to BLOSSOM LN - 75558	5
2025	A04584-0 from VALLEJO DR to MARINGO DR - 75528	5
2025	A04615-0 from RICARDO DR to JENNIE LEE LN - 80832	5
2025	A04803-0 from WATERWOOD LN to FOXWOOD LN - 79133	5
2025	A06894-0 from LUFKIN ST to WOODLOT DR - 81328	5
2025	A04980-0 from PARK LN to MANANA DR - 72640	6
2025	A05382-0 from DOTHAN LN to LATHAM DR - 69051	6
2025	A05817-0 from A05819 to DALE CREST DR - 70434	6
2025	A05867-0 from A05866 to BOGATA BLVD - 72949	6
2025	A05880-0 from EL CENTRO DR to LARGA DR - 81443	6
2025	A05904-0 from EL CENTRO DR to A11879 - 81659	6
2025	A05905-0 from ALMAZAN DR to EL CENTRO DR - 73014	6
2025	A05927-0 from HARSTON ST to VILBIG RD - 81603	6
2025	A11407-0 from CONKLIN ST to CONROE ST - 74283	6
2025	A17652-0 from EOP to A05951 - 74964	6
2025	A18221-0 from A18218 to VALLEY MEADOW DR - 82139	6
2025	A18350-0 from BROCKBANK DR to EOP - 82118	6
2025	A01141-0 from HARMON ST to BORICH ST - 80466	7
2025	A01148-0 from OAK LN to ASH LN - 74941	7
2025	A01200-0 from A11333 to COLONIAL AVE - 75461	7
2025	A04258-0 from LASCA ST to BISBEE DR - 80815	7
2025	A07032-0 from ASPEN ST to N ST AUGUSTINE DR - 76330	7
2025	A07203-0 from A07204 to HOLLOW RIDGE RD - 79212	7
2025	A07226-0 from A07224 to HAZELHURST LN - 81880	7
2025	A07353-0 from A07355 to LAKELAND DR - 74792	7
2025	A10920-0 from EOP to MARSHALL ST - 81977	7
2025	A11190-0 from A01168 to MERLIN ST - 80607	7
2025	A04441-0 from BRONX AVE to WOLCOTT DR - 80714	8
2025	A04919-0 from A11825 to BISSONET AVE - 77597	8
2025	A06398-0 from EOP to MIRAGE CANYON DR - 78515	8
2025	A06507-0 from WOODSHIRE DR to RACINE DR - 78518	8
2025	A09980-0 from A09979 to FIREWOOD DR - 76004	8
2025	A09981-0 from HAPPY CANYON DR to ROSEVILLE DR - 78561	8
2025	A11322-0 from A09953 to SEBRING DR - 78806	8
2025	A11418-0 from EDGEDALE DR to A06523 - 79366	8
2025	A17580-0 from CLEARDALE DR to KIRNWOOD DR - 77552	8
2025	A00015-0 from GASTON PKWY to WINSTED DR - 81758	9
2025	A03988-0 from OAKHURST ST to HILLBROOK ST - 81143	9
2025	A07875-0 from A07873 to JOAQUIN DR - 72785	9
2025	A07899-0 from STALLCUP DR to MYRTICE DR - 73208	9
2025	A08128-0 from A08127 to LOCHWOOD BLVD - 80638	9
2025	A08266-0 from PENINSULA DR to HARTER RD - 73959	9
2025	A11270-0 from RUTH ANN DR to SHARONDALE LN - 73481	9

City of Dallas Five-Year Infrastructure Management Program (IMP) FY 2024 - FY 2028

Appendix D

Improved Alley Listing (continued)

Plan Year	Alley Number and Address	GIS Council District
2025	A03391-0 from SCHROEDER RD to TOBIAN ST - 71240	10
2025	A03679-0 from CROFTON DR to RUSTIC GLEN DR - 80276	10
2025	A08427-0 from FERNDALE RD to A08428 - 72121	10
2025	A08509-0 from LYNFORD DR to LOCKYER DR - 80338	10
2025	A08648-0 from VISTADALE DR to A08647 - 72050	10
2025	A10252-0 from BRIDGEGATE LN to A10251 - 69891	10
2025	A08936-0 from ROYALSHIRE DR to W RICKS CIR - 71490	11
2025	A09464-0 from TEAKWOOD DR to ASHRIDGE DR - 70340	11
2025	A17925-0 from COIT RD to KEEPERS GREEN - 69284	11
2025	A17927-0 from METHUEN GREEN to EOP - 69287	11
2025	A10552-0 from A10549 to GARLINGHOUSE LN - 69129	12
2025	A10645-0 from IKEL DR to A09646 - 69797	12
2025	A10690-0 from A10696 to TREE SHADOW TRL - 69132	12
2025	A11366-0 from DEER PARK DR to PARK HILL DR - 79830	12
2025	A03039-0 from CAPPS DR to A18222 - 72791	13
2025	A03098-0 from A03106 to WELCH RD - 81555	13
2025	A03109-0 from WELCH RD to LENNOX LN - 71789	13
2025	A03193-0 from EDGEMERE RD to THACKERY ST - 71877	13
2025	A03328-0 from LANE PARK DR to LANE PARK DR - 72533	13
2025	A05346-0 from A05344 to HIGH VISTA DR - 71224	13
2025	A05387-0 from CORAL HILLS DR to WEBB CHAPEL RD - 68967	13
2025	A05446-0 from SHANS ST to CROMWELL DR - 69035	13
2025	A05448-0 from SOMBRERO DR to SHANS ST - 69018	13
2025	A05456-0 from SHANS ST to WEBB CHAPEL RD - 68997	13
2025	A05511-0 from A05510 to ROSSER RD - 79618	13
2025	A05512-0 from A05511 to EOP - 71043	13
2025	A05638-0 from SLEEPY LN to PETER PAN DR - 71746	13
2025	A10988-0 from PRESTON PARK DR to EOP - 73193	13
2025	A18357-0 from MEADOWOOD RD to EOP - 82134	13
2025	A00148-0 from DELMAR AVE to CONCHO ST - 73931	14
2025	A00173-0 from A11762 to BREMEN ST - 81961	14
2025	A00219-0 from WORCOLA ST to MCMILLAN AVE - 70267	14
2025	A00353-0 from WYCLIFF AVE to WYCLIFF-DOUGLAS CONN - 74723	14
2025	A00364-0 from A11808 to KNIGHT ST - 80241	14
2025	A00378-0 from WELBORN ST to HOOD ST - 80116	14
2025	A00485-0 from A11767 to CAMBRICK ST - 81495	14
2025	A00677-0 from A11784 to HOPE ST - 81636	14
2025	A00817-0 from LOWELL ST to RIDGEWAY ST - 74245	14
2025	A00844-0 from N AUGUSTA ST to N BEACON ST - 75059	14
2025	A00845-0 from N BEACON ST to N AUGUSTA ST - 80748	14
2025	A00886-0 from A00885 to JUNIUS ST - 79516	14
2025	A11757-0 from A00435 to DOUGLAS AVE - 74667	14
2025	A18027-0 from A18026 to ORAM ST - 75053	14

City of Dallas Five-Year Infrastructure Management Program (IMP) FY 2024 - FY 2028

Appendix D

Improved Alley Listing (continued)

Plan Year	Alley Number and Address	GIS Council District
2026	A00973-0 from A11857 to COMAL ST - 76291	1
2026	A00989-0 from COMAL ST to SABINE ST - 76295	1
2026	A01431-0 from A01430 to RANIER ST - 76386	1
2026	A01598-0 from N ZANG BLVD to N BECKLEY AVE - 73718	1
2026	A01745-0 from S VAN BUREN AVE to S LLEWELLYN AVE - 81046	1
2026	A01824-0 from WENTWORTH ST to W 12TH ST - 76708	1
2026	A01883-0 from A01880 to W CLARENDON DR - 81803	1
2026	A02423-0 from SHELMIRE DR to S LLEWELLYN AVE - 79124	1
2026	A02581-0 from S CLINTON AVE to BALBOA DR - 81065	1
2026	A02836-0 from FORT WORTH AVE to BREEZE ST - 81020	1
2026	A11851-0 from A01960 to BRANDON ST - 77175	1
2026	A18204-0 from W JEFFERSON BLVD to SUNSET AVE - 82122	1
2026	A00281-0 from ROSEWOOD AVE to EOP - 74891	2
2026	A00301-0 from THURSTON DR to DENTON DR - 80062	2
2026	A00322-0 from HURON DR to EOP - 74024	2
2026	A00544-0 from ASHBY ST to N CARROLL AVE - 74469	2
2026	A02954-0 from WREN WAY to WENONAH DR - 73471	2
2026	A07539-0 from NEWCOMBE DR to EOP - 72338	2
2026	A11177-0 from FAIRVIEW AVE to WINSLOW AVE - 79503	2
2026	A11450-0 from SANTA GARZA DR to MOTLEY DR - 73547	2
2026	A17759-0 from RANDALL ST to EOP - 81494	2
2026	A17771-0 from S CROWDUS ST to S MALCOLM X BLVD - 80599	2
2026	A17783-0 from CANTON ST to CADIZ ST - 80605	2
2026	A17793-0 from WOOD ST to YOUNG ST - 74963	2
2026	A18502-0 from ROSS AVE to A11932 - 44881	2
2026	A05963-0 from KNOXVILLE ST to WESTERN PARK DR - 81599	3
2026	A06076-0 from GIBBS WILLIAMS RD to GIBBS WILLIAMS RD - 76070	3
2026	A06094-0 from A06095 to BOULDER DR - 78222	3
2026	A06244-0 from A11414 to SEA ISLAND DR - 79283	3
2026	A06448-0 from EMHOUSE ST to W CHERRY POINT DR - 81363	3
2026	A11021-0 from BRIDLE WOOD DR to BRIARGLEN DR - 77858	3
2026	A11683-0 from A11682 to A11688 - 78315	3
2026	A02462-0 from S EDGEFIELD AVE to S POLK ST - 76055	4
2026	A04393-0 from SUNNYVALE ST to TACOMA ST - 81381	4
2026	A06358-0 from S POLK ST to GLEN OAKS BLVD - 78287	4
2026	A10907-0 from MODREE AVE to MARJORIE AVE - 78154	4
2026	A11507-0 from A02040 to E LOUISIANA AVE - 75887	4
2026	A11817-0 from EISENHOWER DR to W SANER AVE - 79478	4
2026	A11887-0 from BRIGHTSIDE AVE to E SANER AVE - 80918	4
2026	A04321-0 from N JIM MILLER RD to URBAN AVE - 74279	5
2026	A04536-0 from RICARDO DR to JENNIE LEE LN - 75679	5
2026	A04577-0 from BRUTON RD to MACK LN - 75739	5
2026	A04728-0 from WALLACE ST to EMBASSY ST - 76832	5
2026	A04786-0 from N PRAIRIE CREEK RD to RIVERWAY DR - 79430	5
2026	A06938-0 from N MASTERS DR to A06939 - 76547	5
2026	A10923-0 from TOULON LN to MCCUTCHEON LN - 69980	5

City of Dallas Five-Year Infrastructure Management Program (IMP) FY 2024 - FY 2028

Appendix D

Improved Alley Listing (continued)

Plan Year	Alley Number and Address	GIS Council District
2026	A02912-0 from BRISTOL AVE to EOP - 73241	6
2026	A02982-0 from TIMBERLINE DR to KENDALE DR - 73036	6
2026	A02985-0 from TIMBERLINE DR to A02986 - 73052	6
2026	A05821-0 from HARWICH DR to DALE CREST DR - 70435	6
2026	A05870-0 from A05872 to A05871 - 72973	6
2026	A05888-0 from EL CENTRO DR to LARGA DR - 72736	6
2026	A05899-0 from EL CENTRO DR to LARGA DR - 70229	6
2026	A11133-0 from VALLEY RIDGE RD to SEGUIN DR - 72446	6
2026	A11167-0 from A11166 to TALISMAN DR - 68971	6
2026	A01197-0 from COLONIAL AVE to A11334 - 81792	7
2026	A01269-0 from ATLANTA ST to A01274 - 75411	7
2026	A01273-0 from EDGEWOOD ST to EOP - 75724	7
2026	A04206-0 from PARKDALE DR to FAIRWAY AVE - 80668	7
2026	A07345-0 from BRETSHIRE DR to RIPPLEWOOD DR - 74733	7
2026	A10071-0 from WOODLEAF DR to SAWTOOTH OAK DR - 75561	7
2026	A11828-0 from SAWTOOTH OAK DR to SAND SPRINGS AVE - 75546	7
2026	A06524-0 from CLEARDALE DR to EDGEDALE DR - 77654	8
2026	A06691-0 from ALLEGRO DR to FIREBIRD DR - 78761	8
2026	A06722-0 from LONGBRANCH LN to WHITESTAR LN - 77939	8
2026	A09898-0 from FOREST PKWY to PACESETTER DR - 80522	8
2026	A09927-0 from LA GRANGE DR to BONNIE VIEW RD - 76151	8
2026	A17830-0 from KAHN ST to EOP - 78498	8
2026	A17916-0 from A17915 to S NASSAU CIR - 81693	8
2026	A03960-0 from EOP to HILLBROOK ST - 72344	9
2026	A04047-0 from LAKELAND DR to EOP - 72356	9
2026	A04108-0 from TAVAROS AVE to SANFORD AVE - 74440	9
2026	A07784-0 from ODETTE AVE to EOP - 73295	9
2026	A07848-0 from MAYHEW DR to A07849 - 73411	9
2026	A07860-0 from MANDALAY DR to COTILLION DR - 73985	9
2026	A07889-0 from JOAQUIN DR to SHILOH RD - 70497	9
2026	A07925-0 from ITASCA DR to A07926 - 79542	9
2026	A07926-0 from A07927 to RUIDOSA AVE - 73315	9
2026	A11728-0 from A00002 to W LAWOTHER DR - 81756	9
2026	A18318-0 from ANGORA ST to EOP - 84138	9
2026	A03354-0 from TOBIAN ST to CAMPANELLA DR - 71023	10
2026	A03399-0 from LANDA LN to SHEPHERD RD - 71259	10
2026	A03414-0 from A11599 to CLEARWATER DR - 81822	10
2026	A03529-0 from WINDY CREST DR to A03533 - 71268	10
2026	A03601-0 from A03603 to A03600 - 72221	10
2026	A08436-0 from LYNBROOK DR to PLANO RD - 72197	10
2026	A08493-0 from LANSHIRE DR to PLANO RD - 72676	10
2026	A10105-0 from A10103 to A10106 - 70939	10

City of Dallas Five-Year Infrastructure Management Program (IMP) FY 2024 - FY 2028

Appendix D

Improved Alley Listing (continued)

Plan Year	Alley Number and Address	GIS Council District
2026	A08765-0 from ROYAL LN to A08757 - 72007	11
2026	A08857-0 from CRIM DR to EOP - 69884	11
2026	A09181-0 from SPRING CREEK RD to A09180 - 70780	11
2026	A09661-0 from A09659 to MCKAMY BLVD - 69663	12
2026	A10668-0 from CUPERTINO TRL to BENTWOOD TRL - 69143	12
2026	A10696-0 from A10690 to BENTWOOD TRL - 69115	12
2026	A00390-0 from HOLLAND AVE to BORDEAUX AVE - 73845	13
2026	A03007-0 from WESTCHESTER DR to KATE ST - 72854	13
2026	A03034-0 from DEVONSHIRE DR to PRESTON PARK DR - 80091	13
2026	A03336-0 from HILLCREST RD to AIRLINE RD - 72300	13
2026	A05111-0 from ROYAL COVE DR to A05112 - 71818	13
2026	A05511-0 from COX LN to A05512 - 84167	13
2026	A11360-0 from HILLCREST RD to THACKERY ST - 72093	13
2026	A18176-0 from LOMO ALTO DR to EOP - 80630	13
2026	A18354-0 from A05795 to EOP - 72489	13
2026	A00366-0 from CONGRESS AVE to DICKASON AVE - 80115	14
2026	A00476-0 from RAWLINS ST to LEMMON AVE - 74773	14
2026	A00563-0 from N HENDERSON AVE to N GARRETT AVE - 74584	14
2026	A00643-0 from SEARS ST to A11789 - 74734	14
2026	A00827-0 from N MUNGER BLVD to N HENDERSON AVE - 79515	14
2026	A00831-0 from N COLLETT AVE to N MUNGER BLVD - 84279	14
2026	A11907-0 from FAIRMOUNT ST to LEONARD ST - 80626	14
2027	A01394-0 from W COLORADO BLVD to N MADISON AVE - 75611	1
2027	A01458-0 from TURNER AVE to SYLVAN AVE - 75494	1
2027	A01572-0 from W DAVIS ST to W 7TH ST - 81010	1
2027	A01761-0 from S LLEWELLYN AVE to EOP - 77007	1
2027	A01882-0 from A01881 to W CLARENDON DR - 75860	1
2027	A01952-0 from A11850 to EMMETT ST - 80012	1
2027	A06033-0 from A06032 to S FRANKLIN ST - 77410	1
2027	A17669-0 from E 7TH ST to EOP - 76616	1
2027	A00342-0 from HUDNALL ST to EOP - 74597	2
2027	A00525-0 from A00525 to CALVIN ST - 74770	2
2027	A00922-0 from N FITZHUGH AVE to BENNETT AVE - 79669	2
2027	A01012-0 from N HILL AVE to N HASKELL AVE - 80595	2
2027	A01041-0 from S ST MARY AVE to S MUNGER BLVD - 75267	2
2027	A01046-0 from S MUNGER BLVD to WINSLETT DR - 79508	2
2027	A01104-0 from CALDWELL AVE to S FITZHUGH AVE - 74500	2
2027	A02951-0 from LINNET LN to THEDFORD AVE - 73474	2
2027	A07245-0 from CREEKWOOD DR to FERGUSON RD - 77682	2
2027	A11932-0 from A18502 to N PRAIRIE AVE - 81966	2
2027	A06013-0 from LARUE ST to S COCKRELL HILL RD - 80501	3
2027	A06034-0 from CHALMERS ST to S FRANKLIN ST - 79150	3
2027	A06038-0 from A06037 to GLENFIELD AVE - 75922	3
2027	A06045-0 from BURGOYNE ST to EOP - 78017	3
2027	A06286-0 from A06287 to LAKE PLACID DR - 78233	3

City of Dallas Five-Year Infrastructure Management Program (IMP) FY 2024 - FY 2028

Appendix D

Improved Alley Listing (continued)

Plan Year	Alley Number and Address	GIS Council District
2027	A09804-0 from A09803 to FLORINA PKWY - 78863	3
2027	A11022-0 from KIESTRIDGE DR to KIEST KNOLL DR - 75903	3
2027	A11676-0 from WAYLAND DR to A06079 - 78141	3
2027	A11685-0 from A11686 to A11684 - 78306	3
2027	A17579-0 from EOP to S FRANKLIN ST - 75924	3
2027	A02127-0 from E ELMORE AVE to E HOBSON AVE - 84270	4
2027	A02131-0 from E ELMORE AVE to E HOBSON AVE - 77860	4
2027	A02144-0 from E BROWNLEE AVE to E MCVEY AVE - 77902	4
2027	A02151-0 from E SANER AVE to E BROWNLEE AVE - 77981	4
2027	A02218-0 from GARZA AVE to FORDHAM RD - 76074	4
2027	A02240-0 from ANN ARBOR AVE to NEPTUNE RD - 75939	4
2027	A02339-0 from S POLK RAMP to TARRYALL DR - 78379	4
2027	A02346-0 from A02344 to MORNING DEW TRL - 78615	4
2027	A02380-0 from HANGING CLIFF DR to W FIVE MILE PKWY - 78619	4
2027	A02557-0 from A02555 to S POLK ST - 77978	4
2027	A06300-0 from A06298 to A06297 - 78437	4
2027	A04225-0 from LASCA ST to HILLTOP ST - 80692	5
2027	A04299-0 from A04228 to EOP - 79730	5
2027	A04310-0 from A04239 to GLOVER PASS - 75413	5
2027	A04659-0 from BRUTON RD to TILLMAN ST - 75806	5
2027	A04670-0 from TILLMAN ST to UMPHRESS RD - 76681	5
2027	A04686-0 from ST REGIS DR to SECO BLVD - 76744	5
2027	A04788-0 from N PRAIRIE CREEK RD to RIVERWAY DR - 79431	5
2027	A06923-0 from NEW HAVEN DR to CHELMSFORD DR - 76473	5
2027	A06989-0 from A06988 to LIMESTONE DR - 75819	5
2027	A17880-0 from LAKE JUNE RD to SARAH LEE DR - 73741	5
2027	A02922-0 from ROPER ST to BRISTOL AVE - 72764	6
2027	A02996-0 from LARGA DR to GERALDINE DR - 72859	6
2027	A04962-0 from ROCKDALE DR to VALLEY RIDGE RD - 71678	6
2027	A04963-0 from COPPEDGE LN to A04964 - 81751	6
2027	A05007-0 from MARSH LN to MIXON DR - 70228	6
2027	A05849-0 from WITHAM ST to CONSTANCE ST - 72390	6
2027	A17576-0 from NOMAS ST to PUEBLO ST - 74955	6
2027	A01157-0 from ASH LN to A01168 - 73647	7
2027	A01199-0 from A01198 to S HARWOOD ST - 75422	7
2027	A01225-0 from SOUTH BLVD to MARTIN LUTHER KING JR BLVD - 75533	7
2027	A01240-0 from CLEVELAND ST to A01241 - 76274	7
2027	A01294-0 from MYRTLE ST to S MALCOLM X BLVD - 80462	7
2027	A04262-0 from MENGER AVE to HOLLIS AVE - 75393	7
2027	A07147-0 from MOBERLY LN to OLSON DR - 74950	7
2027	A07260-0 from CHART DR to FERGUSON RD - 74789	7
2027	A07415-0 from A07454 to A07417 - 74659	7
2027	A11189-0 from ASH LN to EOP - 80711	7
2027	A04427-0 from CORRIGAN CT to BONNIE VIEW RD - 78387	8
2027	A04429-0 from SOUTHWICK DR to BONNIE VIEW RD - 75969	8
2027	A06701-0 from A06699 to HIGHLAND WOODS DR - 78687	8

City of Dallas Five-Year Infrastructure Management Program (IMP) FY 2024 - FY 2028

Appendix D

Improved Alley Listing (continued)

Plan Year	Alley Number and Address	GIS Council District
2027	A06723-0 from A06722 to A06725 - 77969	8
2027	A06727-0 from A06726 to A06729 - 77972	8
2027	A06757-0 from BURROAKS CIR to REALOAKS DR - 81877	8
2027	A09994-0 from BARABOO DR to FLAGSTAFF DR - 79693	8
2027	A18426-0 from HORIZON HILLS DR to QUIETWOOD DR - 103711	8
2027	A18509-0 from EOP to EOP - 119635	8
2027	A18511-0 from EOP to EOP - 119636	8
2027	A03457-0 from WAKEFIELD ST to LARMANDA ST - 80386	9
2027	A04041-0 from TAVAROS AVE to OCALLA AVE - 74096	9
2027	A04109-0 from TAVAROS AVE to SANFORD AVE - 72373	9
2027	A04114-0 from TAVAROS AVE to SANFORD AVE - 77684	9
2027	A07872-0 from SHILOH RD to A07871 - 73262	9
2027	A07879-0 from JOAQUIN DR to EL CAPITAN DR - 73113	9
2027	A07895-0 from SHILOH RD to A07893 - 72808	9
2027	A08515-0 from PANDORA DR to JUPITER RD - 72531	9
2027	A11454-0 from JOAQUIN DR to SHILOH RD - 73182	9
2027	A11627-0 from GARLAND RD to A08179 - 73355	9
2027	A03352-0 from OBERLIN DR to A03354 - 71024	10
2027	A03378-0 from TOBIAN ST to TOWNS ST - 71041	10
2027	A03429-0 from STILLWATER CIR to A03428 - 71621	10
2027	A08419-0 from A08418 to SHOREVIEW RD - 70199	10
2027	A08464-0 from LEASIDE DR to LIPTONSHIRE DR - 72408	10
2027	A08480-0 from LEASIDE DR to LIPTONSHIRE DR - 71680	10
2027	A08511-0 from LOCKYER DR to E NORTHWEST PKWY - 70220	10
2027	A08701-0 from ESTATE LN to FERNDALE RD - 72193	10
2027	A08858-0 from CRIM DR to EOP - 70715	11
2027	A08953-0 from W RICKS CIR to A18155 - 81625	11
2027	A08963-0 from EASTVIEW CIR to HILLCREST RD - 71614	11
2027	A09257-0 from A09260 to SPRING CREEK RD - 81532	11
2027	A10408-0 from HOLLOW OAK DR to HOLLOW OAK DR - 69445	12
2027	A11722-0 from EOP to DUFFIELD DR - 69608	12
2027	A03069-0 from LINWOOD AVE to TRAVIDA ST - 81416	13
2027	A03104-0 from WELCH RD to A11701 - 76208	13
2027	A05795-0 from A18354 to EOP - 71651	13
2027	A09066-0 from BUSHIRE DR to WELCH RD - 71463	13
2027	A11364-0 from TULANE ST to TIBBS ST - 72139	13
2027	A00159-0 from DELMAR AVE to EOP - 73528	14
2027	A00406-0 from A11753 to OAK LAWN AVE - 74444	14
2027	A00465-0 from REAGAN ST to OAK LAWN AVE - 74735	14
2027	A00605-0 from MCMILLAN AVE to GREENVILLE AVE - 73615	14
2027	A00610-0 from GREENVILLE AVE to A11787 - 74603	14
2027	A00652-0 from CONCHO ST to SKILLMAN ST - 74408	14
2027	A00814-0 from N BEACON ST to N FULTON ST - 74464	14
2027	A00864-0 from A00863 to JUNIUS ST - 80127	14
2027	A11767-0 from ELIZABETH ST to A00485 - 81776	14
2027	A17796-0 from EOP to S PEARL EXPY - 74327	14

City of Dallas Five-Year Infrastructure Management Program (IMP) FY 2024 - FY 2028

Appendix D

Improved Alley Listing (continued)

Plan Year	Alley Number and Address	GIS Council District
2028	A00991-0 from SABINE ST to A01010 - 81209	1
2028	A01002-0 from N BECKLEY AVE to N CRAWFORD ST - 79727	1
2028	A01006-0 from N PATTON AVE to N DENVER ST - 76617	1
2028	A01570-0 from W 7TH ST to W 8TH ST - 81014	1
2028	A01641-0 from E 8TH ST to E 9TH ST - 76415	1
2028	A01646-0 from E 11TH ST to E 12TH ST - 81084	1
2028	A01758-0 from N PATTON AVE to A01650 - 79526	1
2028	A01783-0 from W 12TH ST to W BROOKLYN AVE - 79089	1
2028	A02588-0 from NEWPORT AVE to S CLINTON AVE - 75871	1
2028	A02681-0 from S RAVINIA DR to PIERCE ST - 81052	1
2028	A02781-0 from MT ARARAT ST to N ALBROOK ST - 79168	1
2028	A00326-0 from HURON DR to A00327 - 74082	2
2028	A01040-0 from S MUNGER BLVD to S FITZHUGH AVE - 80894	2
2028	A01053-0 from S HENDERSON AVE to FAIRVIEW AVE - 79505	2
2028	A01066-0 from OWENWOOD AVE to ST CHARLES AVE - 80701	2
2028	A07492-0 from CREST RIDGE DR to FERN DR - 73891	2
2028	A07726-0 from TELLERSON AVE to A07725 - 72364	2
2028	A17767-0 from BENSON ST to WILLOW ST - 74313	2
2028	A06048-0 from Kiest Knoll Dr to Kiestridge Dr - 75908	3
2028	A06106-0 from A06104 to W Kiest Blvd - 78125	3
2028	A06573-0 from ROCKY RIDGE RD to A06574 - 78671	3
2028	A06582-0 from HILLVALE DR to EOP - 78716	3
2028	A09778-0 from A09779 to Kiestridge Dr - 81486	3
2028	A09779-0 from A17555 to Kiestridge Dr - 81740	3
2028	A09779-0 from Kiest Valley Pkwy to A17555 - 81741	3
2028	A09869-0 from WHITE ASH RD to SOPHORA CIR - 79047	3
2028	A11687-0 from RHAPSODY LN to A11686 - 78303	3
2028	A02065-0 from SUSSEX AVE to DANUBE DR - 75882	4
2028	A02085-0 from S DENLEY DR to S CORINTH ST RD - 80177	4
2028	A02167-0 from TOLUCA AVE to S BECKLEY AVE - 79479	4
2028	A02413-0 from BROOKHAVEN DR to EOP - 77357	4
2028	A02488-0 from RUGGED DR to TENNESSEE AVE - 77826	4
2028	A04493-0 from JENNINGS AVE to CARDINAL DR - 81385	4
2028	A04254-0 from BATES ST to SCYENE RD - 79585	5
2028	A04523-0 from ASTORIA DR to EOP - 74970	5
2028	A04585-0 from VALLEJO DR to QUINTO DR - 81340	5
2028	A04600-0 from DANGERFIELD DR to A04601 - 75683	5
2028	A04653-0 from ORMOND DR to PRICHARD LN - 79343	5
2028	A06863-0 from N PLEASANT WOODS DR to CHEYENNE RD - 79439	5
2028	A11800-0 from A04886 to EOP - 77143	5
2028	A18396-0 from A04894 to EOP - 101287	5
2028	A02977-0 from A02978 to TIMBERLINE DR - 72899	6
2028	A05878-0 from MARSH LN to EL CENTRO DR - 72650	6
2028	A05895-0 from EL CENTRO DR to LARGA DR - 81442	6
2028	A05897-0 from MARSH LN to EL CENTRO DR - 81441	6
2028	A11121-0 from MARSH LN to JUNIPER DR - 72382	6

City of Dallas Five-Year Infrastructure Management Program (IMP) FY 2024 - FY 2028

Appendix D

Improved Alley Listing (continued)

Plan Year	Alley Number and Address	GIS Council District
2028	A01208-0 from S CENTRAL SERV W to S HARWOOD ST - 75271	7
2028	A01210-0 from WARREN AVE to A11336 - 75571	7
2028	A01247-0 from LENWAY ST to A11968 - 81794	7
2028	A01254-0 from MEYERS ST to MEADOW ST - 80702	7
2028	A01262-0 from JEFFRIES ST to MEYERS ST - 75008	7
2028	A01307-0 from LATIMER ST to ATLANTA ST - 75476	7
2028	A01316-0 from BERTRAND AVE to YORK ST - 74923	7
2028	A01337-0 from LENWAY ST to COOPER ST - 75576	7
2028	A01339-0 from COOPER ST to METROPOLITAN AVE - 75479	7
2028	A01340-0 from METROPOLITAN AVE to EOP - 75620	7
2028	A01350-0 from MARBURG ST to BANNOCK AVE - 75718	7
2028	A01357-0 from STONEMAN ST to MARBURG ST - 76393	7
2028	A01359-0 from A01358 to STONEMAN ST - 75713	7
2028	A01363-0 from POPLAR ST to PINE ST - 70846	7
2028	A01367-0 from C F HAWN SERV S to HAVEN ST - 80481	7
2028	A07177-0 from HUNNICUT RD to FORNEY RD - 79209	7
2028	A07256-0 from A07257 to LAKELAND DR - 74749	7
2028	A06690-0 from DUET DR to POSTGLEN DR - 79700	8
2028	A06704-0 from A06703 to PERSIMMON RD - 80840	8
2028	A06725-0 from LONGBRANCH LN to WHITESTAR LN - 77971	8
2028	A06729-0 from WHITESTAR LN to ANCHORAGE CIR - 80162	8
2028	A06735-0 from A06736 to A06737 - 77100	8
2028	A09940-0 from PEBBLESHORES DR to STRAWBERRY TRL - 78784	8
2028	A09954-0 from WILD HONEY DR to MCLARTY DR - 80532	8
2028	A10004-0 from CROSSWOOD LN to A10005 - 78283	8
2028	A03463-0 from LARMANDA ST to A03462 - 80384	9
2028	A03904-0 from BRENNANS DR to A03903 - 76947	9
2028	A04102-0 from OCALLA AVE to TAVAROS AVE - 74120	9
2028	A04131-0 from A04128 to PEAVY RD - 79245	9
2028	A04131-0 from A04130 to A04128 - 73973	9
2028	A04131-0 from A04130 to SYLVANIA DR - 77755	9
2028	A04144-0 from WHITEHAVEN DR to EOP - 73361	9
2028	A07628-0 from MAYHEW DR to COTILLION DR - 73808	9
2028	A08179-0 from EASTON RD to A11627 - 73388	9
2028	A08183-0 from EASTON RD to CENTERVILLE RD - 69934	9
2028	A08193-0 from BARONNE CIR to EASTON RD - 73024	9
2028	A03648-0 from BLESSINGTON DR to TORY SOUND DR - 71941	10
2028	A08426-0 from A08427 to CHURCH RD - 72120	10
2028	A08645-0 from MEADOWHILL DR to EOP - 72292	10
2028	A09162-0 from ALTO CARO DR to A11467 - 81948	11
2028	A09235-0 from BERRY TRL to CYPRESS HILLS DR - 70643	11
2028	A09288-0 from KINGSTREE DR to ROUNDROCK RD - 81531	11

City of Dallas Five-Year Infrastructure Management Program (IMP) FY 2024 - FY 2028

Appendix D

Improved Alley Listing (continued)

Plan Year	Alley Number and Address	GIS Council District
2028	A09634-0 from DUNDRENNAN LN to LOCH MAREE LN - 69659	12
2028	A10722-0 from A10723 to HARBOR TOWN DR - 69611	12
2028	A03090-0 from MANCHESTER DR to MIDWAY RD - 80046	13
2028	A03108-0 from A03106 to WELCH RD - 81557	13
2028	A03110-0 from WELCH RD to LENNOX LN - 80436	13
2028	A03320-0 from DARTWOOD LN to LUPTON CIR - 71686	13
2028	A03331-0 from LANE PARK CT to LANE PARK DR - 72543	13
2028	A03713-0 from A03712 to SLOPES DR - 72996	13
2028	A05263-0 from CRESTLINE AVE to A05265 - 71242	13
2028	A05642-0 from A05642 to ROYAL LN - 72021	13
2028	A05689-0 from PENSIVE DR to DALE CREST DR - 79973	13
2028	A11701-0 from MIDWAY RD to A03104 - 71981	13
2028	A00049-0 from LOVING AVE to WEST SHORE DR - 74709	14
2028	A00361-0 from BROWN ST to CONGRESS AVE - 80109	14
2028	A00426-0 from HAWTHORNE AVE to PRESCOTT AVE - 81129	14
2028	A00455-0 from A11919 to KNIGHT ST - 80113	14
2028	A00645-0 from DELMAR AVE to CONCHO ST - 74143	14
2028	A00686-0 from SKILLMAN ST to CECILLE ST - 79638	14
2028	A00712-0 from BRYAN PKWY to ORAM ST - 84203	14
2028	A00801-0 from N GLASGOW DR to EOP - 74803	14
2028	A00805-0 from N BEACON ST to N FULTON ST - 80747	14
2028	A11919-0 from THROCKMORTON ST to A00455 - 81963	14
2028	A17765-0 from EOP to N GOOD LATIMER EXPY - 74307	14
2028	A18043-0 from RIDGEWAY ST to ABRAMS RD - 75113	14

City of Dallas Five-Year Infrastructure Management Program (IMP) FY 2024 - FY 2028

Appendix E

Unimproved Alley Listing (continued)

Improved Alleys Projects FY24– FY28

Note: FY 24 projects have been vetted by our construction managers and is not expected to change. Candidates for FY 25-28 have not been field inspected and are subject to being removed or reassigned based on the field inspections. Projects might also be added or removed based on future funding appropriations changes.

Fiscal Year	Alley Number	From Address	To Address	Street Name	GIS Council District
2024	A01734	501	537	BRITTON AVE	1
2024	A01840	115	223	BRIGHTON AVE (S)	1
2024	A01852	707	825	HOLLYWOOD AVE	1
2024	A02635	2103	2219	MOUNTAIN LAKE RD	1
2024	A05959	1544	1838	WESTERN PARK DR	1
2024	A06031	2510	2654	WILBUR ST	1
2024	A01776	703	827	WINNETKA AVE (S)	1
2024	A01605	302	338	10TH ST (W)	1
2024	A01636	604	638	10TH ST (W)	1
2024	A01750	600	636	CENTRE ST	1
2024	A01747	801	837	CENTRE ST	1
2024	A01764	901	937	CENTRE ST	1
2024	A01607	509	539	SUNSET AVE	1
2024	A09820	7004	7012	BAYBERRY LN	3
2024	A09821	7101	7232	BAYBERRY LN	3
2024	A09818	7102	7525	BAYBERRY LN	3
2024	A09813	7301	7435	BAYBERRY LN	3
2024	A09815	7302	7450	BAYBERRY LN	3
2024	A06019	4510	4576	BAYSTONE DR	3
2024	A09780	7301	7423	BLUESTEM RD	3
2024	A09805	7201	7327	BOISENBERRY LN	3
2024	A09809	7202	7326	BOISENBERRY LN	3
2024	A09814	7401	7427	BOISENBERRY LN	3
2024	A09812	7402	7430	BOISENBERRY LN	3
2024	A09823	7101	7102	LONG CANYON TRL	3
2024	A09826	7201	7256	LONG CANYON TRL	3
2024	A09807	8504	8616	SUGARBERRY RD	3
2024	A06024	4605	4695	WISTERIA ST	3
2024	A09825	7102	7218	CHRISTIE LN	3
2024	A11884	2900	2934	BRITTON AVE	4
2024	A11749	3404	3418	URBAN AVE	5
2024	A04328	3418	3702	URBAN AVE	5
2024	A02925	4400	4618	COWAN AVE	6
2024	A05000	3703	3771	DAVILA DR	6
2024	A04949	9902	9972	DRESDEN DR	6
2024	A05894	3603	3654	ESPANOLA DR	6
2024	A04948	9904	9968	ELMADA LN	6
2024	A05902	3535	3551	POQUITA DR	6

City of Dallas Five-Year Infrastructure Management Program (IMP) FY 2024 - FY 2028

Appendix E

Unimproved Alley Listing

Improved Alleys Projects FY24– FY28

Note: FY 24 projects have been vetted by our construction managers and is not expected to change. Candidates for FY 25-28 have not been field inspected and are subject to being removed or reassigned based on the field inspections. Projects might also be added or removed based on future funding appropriations changes.

Fiscal Year	Alley Number	From Address	To Address	Street Name	GIS Council District
2024	A01734	501	537	BRITTON AVE	1
2024	A01840	115	223	BRIGHTON AVE (S)	1
2024	A01852	707	825	HOLLYWOOD AVE	1
2024	A02635	2103	2219	MOUNTAIN LAKE RD	1
2024	A05959	1544	1838	WESTERN PARK DR	1
2024	A06031	2510	2654	WILBUR ST	1
2024	A01776	703	827	WINNETKA AVE (S)	1
2024	A01605	302	338	10TH ST (W)	1
2024	A01636	604	638	10TH ST (W)	1
2024	A01750	600	636	CENTRE ST	1
2024	A01747	801	837	CENTRE ST	1
2024	A01764	901	937	CENTRE ST	1
2024	A01607	509	539	SUNSET AVE	1
2024	A09820	7004	7012	BAYBERRY LN	3
2024	A09821	7101	7232	BAYBERRY LN	3
2024	A09818	7102	7525	BAYBERRY LN	3
2024	A09813	7301	7435	BAYBERRY LN	3
2024	A09815	7302	7450	BAYBERRY LN	3
2024	A06019	4510	4576	BAYSTONE DR	3
2024	A09780	7301	7423	BLUESTEM RD	3
2024	A09805	7201	7327	BOISENBERRY LN	3
2024	A09809	7202	7326	BOISENBERRY LN	3
2024	A09814	7401	7427	BOISENBERRY LN	3
2024	A09812	7402	7430	BOISENBERRY LN	3
2024	A09823	7101	7102	LONG CANYON TRL	3
2024	A09826	7201	7256	LONG CANYON TRL	3
2024	A09807	8504	8616	SUGARBERRY RD	3
2024	A06024	4605	4695	WISTERIA ST	3
2024	A09825	7102	7218	CHRISTIE LN	3
2024	A11884	2900	2934	BRITTON AVE	4
2024	A11749	3404	3418	URBAN AVE	5
2024	A04328	3418	3702	URBAN AVE	5
2024	A02925	4400	4618	COWAN AVE	6
2024	A05000	3703	3771	DAVILA DR	6
2024	A04949	9902	9972	DRESDEN DR	6
2024	A05894	3603	3654	ESPANOLA DR	6
2024	A04948	9904	9968	ELMADA LN	6
2024	A05902	3535	3551	POQUITA DR	6

City of Dallas Five-Year Infrastructure Management Program (IMP) FY 2024 - FY 2028

Appendix E

Unimproved Alley Listing (continued)

Fiscal Year	Alley Number	From Address	To Address	Street Name	GIS Council District
2024	A01267	2403	2535	MARTIN LUTHER KING, JR BLVD	7
2024	A01302	2401	2422	PEABODY AVE	7
2024	A01272	2308	2320	SOUTH BLVD	7
2024	A09973	3962	3980	AVOCADO DR	8
2024	A09985	6406	6446	BARABOO DR	8
2024	A09957	6456	6466	BARABOO DR	8
2024	A09971	3970	3980	FRITZ ST	8
2024	A09946	6504	6516	GENTLE RIVER DR	8
2024	A09976	3962	3984	GRANITE HILL DR	8
2024	A09938	3303	3327	JUDGE DUPREE DR	8
2024	A09969	4547	4659	MEMORY LANE BLVD	8
2024	A09939	6409	6459	MOONHILL DR	8
2024	A09942	3422	3520	PEBBLESHORES DR	8
2024	A09941	6509	6535	STRAWBERRY TRL	8
2024	A09956	3903	4055	TIOGA ST	8
2024	A11263	4104	4204	TIOGA ST	8
2024	A09965	4105	4271	TIOGA ST	8
2024	A09974	4102	4136	WILSHIRE BLVD	8
2024	A09972	4140	4150	WILSHIRE BLVD	8
2024	A09937	3404	3544	PACESETTER DR	8
2024	A09935	3403	3535	SOFTCLOUD DR	8
2024	A08301	9214	9266	BISCAYNE BLVD	9
2024	A08294	9402	9429	BISCAYNE BLVD	9
2024	A08291	9410	9438	BISCAYNE BLVD	9
2024	A07616	10615	10729	FERGUSON RD	9
2024	A07883	2305	2830	SAN DIEGO DR	9
2024	A07884	2510	2434	SAN FRANCISCO DR	9
2024	A18076	9102	9122	LAKE HIGHLANDS DR (E)	9
2024	A08298	9205	9249	LAKE HIGHLANDS DR (E)	9
2024	A08297	9303	9346	PENINSULA DR	9
2024	A08303	9106	9264	LAKE HIGHLANDS DR (W)	9
2024	A08142	11706	11853	RUPLEY LN	9
2024	A08293	9303	9346	BISCAYNE BLVD	9
2024	A07615	10564	10615	CASSANDRA WAY	9
2024	A08148	11409	11538	FLAMINGO LN	9
2024	A10201	13030	13100	AUDELIA RD	10
2024	A10210	12915	13047	CHANDLER DR	10

City of Dallas Five-Year Infrastructure Management Program (IMP) FY 2024 - FY 2028

Appendix E

Unimproved Alley Listing (continued)

Fiscal Year	Alley Number	From Address	To Address	Street Name	GIS Council District
2024	A08775	7106	7238	AZALEA LN	11
2024	A08769	7107	7239	CURRIN DR	11
2024	A08815	7106	7242	GLENDORA AVE	11
2024	A08851	7307	7343	INGLECLIFF DR	11
2024	A08850	7343	7367	INGLECLIFF DR	11
2024	A08727	7115	7215	JANMAR DR (S)	11
2024	A08850	7336	7354	LAKEHURST AVE	11
2024	A08813	7106	7428	MEADOW RD	11
2024	A08817	7106	7262	MIMOSA LN	11
2024	A08761	7230	7522	NORTHAVEN RD	11
2024	A08725	6911	7229	BAXTERSHIRE DR	11
2024	A08762	7302	7522	CURRIN DR	11
2024	A05036	4114	4198	BEECHWOOD LN	13
2024	A05142	10126	10336	CRESTOVER DR	13
2024	A03056	5002	5127	HANOVER AVE (W)	13
2024	A00595	5601	5644	VICKERY BLVD	14
2024	A00671	5801	5844	RICHMOND AVE	14

City of Dallas Five-Year Infrastructure Management Program (IMP) FY 2024 - FY 2028

Appendix E

Unimproved Alley Listing (continued)

Plan Year	Alley Number and Address	GIS Council District
2025	A00974-0 from A01020 to COMAL ST - 76290	1
2025	A01375-0 from EVERGREEN HILL RD to JUNIOR DR - 75474	1
2025	A01497-0 from W DAVIS ST to EOP - 76476	1
2025	A01498-0 from CLIFFDALE AVE to W 8TH ST - 80033	1
2025	A01506-0 from W 9TH ST to CLIFFDALE AVE - 76540	1
2025	A01595-0 from N MADISON AVE to N ZANG BLVD - 79557	1
2025	A01836-0 from S OAK CLIFF BLVD to S MARLBOROUGH AVE - 76570	1
2025	A02662-0 from SHASTA AVE to COOMBS CREEK DR - 77227	1
2025	A02844-0 from OVERCREST ST to W DAVIS ST - 79173	1
2025	A11381-0 from EOP to A01967 - 80014	1
2025	A00290-0 from SYLVESTER ST to ROSEWOOD AVE - 81273	2
2025	A00535-0 from DEERE ST to N PRAIRIE AVE - 74790	2
2025	A00554-0 from A18502 to N FITZHUGH AVE - 80901	2
2025	A00903-0 from N FITZHUGH AVE to BENNETT AVE - 75060	2
2025	A00927-0 from N PRAIRIE AVE to GRIGSBY AVE - 75180	2
2025	A01120-0 from GARLAND AVE to PARRY AVE - 75337	2
2025	A02931-0 from THEDFORD AVE to SAVAGE ST - 73872	2
2025	A07458-0 from A10982 to RUSTOWN DR - 74700	2
2025	A07549-0 from OATES DR to BEECHMONT DR - 74401	2
2025	A07688-0 from A07687 to ANDREA LN - 73846	2
2025	A11699-0 from ROPER ST to W MOCKINGBIRD LN - 74012	2
2025	A18046-0 from LINDSLEY AVE to GURLEY AVE - 75090	2
2025	A06118-0 from POMEROY DR to A06119 - 78336	3
2025	A06129-0 from A06130 to OAK ARBOR DR - 76123	3
2025	A06253-0 from MATAGORDA DR to TRINIDAD DR - 78292	3
2025	A06283-0 from A06282 to MEADOW VALLEY LN - 78272	3
2025	A06286-0 from MATAGORDA DR to A06287 - 78493	3
2025	A06442-0 from A11696 to EMBREY DR - 78492	3
2025	A06677-0 from A11684 to LAZY RIVER DR - 78316	3
2025	A06680-0 from SILVERY MOON DR to A11682 - 78309	3
2025	A09819-0 from ASHCREST LN to WINGED ELM TRL - 78866	3
2025	A11020-0 from A11021 to S COCKRELL HILL RD - 77859	3
2025	A11675-0 from BONNYWOOD LN to WHITEWOOD DR - 77621	3
2025	A11695-0 from A06465 to GREENSPAN AVE - 78502	3
2025	A17738-0 from A06092 to EOP - 82020	3
2025	A01984-0 from BROOKHAVEN DR to WHIPPOORWILL DR - 79497	4
2025	A02247-0 from DE KALB AVE to MALDEN LN - 75963	4
2025	A02389-0 from EBBTIDE LN to A11386 - 77533	4
2025	A02394-0 from A02393 to OVID AVE - 76081	4
2025	A02519-0 from W ILLINOIS AVE to ENGLE AVE - 76972	4
2025	A02559-0 from A02558 to ANZIO DR - 78021	4
2025	A04386-0 from SUNNYVALE ST to TACOMA ST - 81383	4
2025	A04481-0 from CARDINAL DR to A11211 - 77105	4
2025	A17688-0 from WOODBINE AVE to EOP - 75859	4
2025	A17819-0 from E LEDBETTER DR to EOP - 78618	4

City of Dallas Five-Year Infrastructure Management Program (IMP) FY 2024 - FY 2028

Appendix E

Unimproved Alley Listing (continued)

Plan Year	Alley Number and Address	GIS Council District
2025	A04229-0 from LOVETT AVE to ELMIRA ST - 80667	5
2025	A04576-0 from CHULA VISTA DR to BLOSSOM LN - 75558	5
2025	A04584-0 from VALLEJO DR to MARINGO DR - 75528	5
2025	A04615-0 from RICARDO DR to JENNIE LEE LN - 80832	5
2025	A04803-0 from WATERWOOD LN to FOXWOOD LN - 79133	5
2025	A06894-0 from LUFKIN ST to WOODLOT DR - 81328	5
2025	A04980-0 from PARK LN to MANANA DR - 72640	6
2025	A05382-0 from DOTHAN LN to LATHAM DR - 69051	6
2025	A05817-0 from A05819 to DALE CREST DR - 70434	6
2025	A05867-0 from A05866 to BOGATA BLVD - 72949	6
2025	A05880-0 from EL CENTRO DR to LARGA DR - 81443	6
2025	A05904-0 from EL CENTRO DR to A11879 - 81659	6
2025	A05905-0 from ALMAZAN DR to EL CENTRO DR - 73014	6
2025	A05927-0 from HARSTON ST to VILBIG RD - 81603	6
2025	A11407-0 from CONKLIN ST to CONROE ST - 74283	6
2025	A17652-0 from EOP to A05951 - 74964	6
2025	A18221-0 from A18218 to VALLEY MEADOW DR - 82139	6
2025	A18350-0 from BROCKBANK DR to EOP - 82118	6
2025	A01141-0 from HARMON ST to BORICH ST - 80466	7
2025	A01148-0 from OAK LN to ASH LN - 74941	7
2025	A01200-0 from A11333 to COLONIAL AVE - 75461	7
2025	A04258-0 from LASCA ST to BISBEE DR - 80815	7
2025	A07032-0 from ASPEN ST to N ST AUGUSTINE DR - 76330	7
2025	A07203-0 from A07204 to HOLLOW RIDGE RD - 79212	7
2025	A07226-0 from A07224 to HAZELHURST LN - 81880	7
2025	A07353-0 from A07355 to LAKELAND DR - 74792	7
2025	A10920-0 from EOP to MARSHALL ST - 81977	7
2025	A11190-0 from A01168 to MERLIN ST - 80607	7
2025	A04441-0 from BRONX AVE to WOLCOTT DR - 80714	8
2025	A04919-0 from A11825 to BISSONET AVE - 77597	8
2025	A06398-0 from EOP to MIRAGE CANYON DR - 78515	8
2025	A06507-0 from WOODSHIRE DR to RACINE DR - 78518	8
2025	A09980-0 from A09979 to FIREWOOD DR - 76004	8
2025	A09981-0 from HAPPY CANYON DR to ROSEVILLE DR - 78561	8
2025	A11322-0 from A09953 to SEBRING DR - 78806	8
2025	A11418-0 from EDGEDALE DR to A06523 - 79366	8
2025	A17580-0 from CLEARDALE DR to KIRNWOOD DR - 77552	8
2025	A00015-0 from GASTON PKWY to WINSTED DR - 81758	9
2025	A03988-0 from OAKHURST ST to HILLBROOK ST - 81143	9
2025	A07875-0 from A07873 to JOAQUIN DR - 72785	9
2025	A07899-0 from STALLCUP DR to MYRTICE DR - 73208	9
2025	A08128-0 from A08127 to LOCHWOOD BLVD - 80638	9
2025	A08266-0 from PENINSULA DR to HARTER RD - 73959	9
2025	A11270-0 from RUTH ANN DR to SHARONDALE LN - 73481	9

City of Dallas Five-Year Infrastructure Management Program (IMP) FY 2024 - FY 2028

Appendix E

Unimproved Alley Listing (continued)

Plan Year	Alley Number and Address	GIS Council District
2025	A03391-0 from SCHROEDER RD to TOBIAN ST - 71240	10
2025	A03679-0 from CROFTON DR to RUSTIC GLEN DR - 80276	10
2025	A08427-0 from FERNDALE RD to A08428 - 72121	10
2025	A08509-0 from LYNFORD DR to LOCKYER DR - 80338	10
2025	A08648-0 from VISTADALE DR to A08647 - 72050	10
2025	A10252-0 from BRIDGEGATE LN to A10251 - 69891	10
2025	A08936-0 from ROYALSHIRE DR to W RICKS CIR - 71490	11
2025	A09464-0 from TEAKWOOD DR to ASHRIDGE DR - 70340	11
2025	A17925-0 from COIT RD to KEEPERS GREEN - 69284	11
2025	A17927-0 from METHUEN GREEN to EOP - 69287	11
2025	A10552-0 from A10549 to GARLINGHOUSE LN - 69129	12
2025	A10645-0 from IKEL DR to A09646 - 69797	12
2025	A10690-0 from A10696 to TREE SHADOW TRL - 69132	12
2025	A11366-0 from DEER PARK DR to PARK HILL DR - 79830	12
2025	A03039-0 from CAPPs DR to A18222 - 72791	13
2025	A03098-0 from A03106 to WELCH RD - 81555	13
2025	A03109-0 from WELCH RD to LENNOX LN - 71789	13
2025	A03193-0 from EDGEMERE RD to THACKERY ST - 71877	13
2025	A03328-0 from LANE PARK DR to LANE PARK DR - 72533	13
2025	A05346-0 from A05344 to HIGH VISTA DR - 71224	13
2025	A05387-0 from CORAL HILLS DR to WEBB CHAPEL RD - 68967	13
2025	A05446-0 from SHANS ST to CROMWELL DR - 69035	13
2025	A05448-0 from SOMBRERO DR to SHANS ST - 69018	13
2025	A05456-0 from SHANS ST to WEBB CHAPEL RD - 68997	13
2025	A05511-0 from A05510 to ROSSER RD - 79618	13
2025	A05512-0 from A05511 to EOP - 71043	13
2025	A05638-0 from SLEEPY LN to PETER PAN DR - 71746	13
2025	A10988-0 from PRESTON PARK DR to EOP - 73193	13
2025	A18357-0 from MEADOWOOD RD to EOP - 82134	13
2025	A00148-0 from DELMAR AVE to CONCHO ST - 73931	14
2025	A00173-0 from A11762 to BREMEN ST - 81961	14
2025	A00219-0 from WORCOLA ST to MCMILLAN AVE - 70267	14
2025	A00353-0 from WYCLIFF AVE to WYCLIFF-DOUGLAS CONN - 74723	14
2025	A00364-0 from A11808 to KNIGHT ST - 80241	14
2025	A00378-0 from WELBORN ST to HOOD ST - 80116	14
2025	A00485-0 from A11767 to CAMBRICK ST - 81495	14
2025	A00677-0 from A11784 to HOPE ST - 81636	14
2025	A00817-0 from LOWELL ST to RIDGEWAY ST - 74245	14
2025	A00844-0 from N AUGUSTA ST to N BEACON ST - 75059	14
2025	A00845-0 from N BEACON ST to N AUGUSTA ST - 80748	14
2025	A00886-0 from A00885 to JUNIUS ST - 79516	14
2025	A11757-0 from A00435 to DOUGLAS AVE - 74667	14
2025	A18027-0 from A18026 to ORAM ST - 75053	14
2025	A18270-0 from WORTHINGTON ST to ALLEN ST - 82188	14

City of Dallas Five-Year Infrastructure Management Program (IMP) FY 2024 - FY 2028

Appendix E

Unimproved Alley Listing (continued)

Plan Year	Alley Number and Address	GIS Council District
2026	A00973-0 from A11857 to COMAL ST - 76291	1
2026	A00989-0 from COMAL ST to SABINE ST - 76295	1
2026	A01431-0 from A01430 to RANIER ST - 76386	1
2026	A01598-0 from N ZANG BLVD to N BECKLEY AVE - 73718	1
2026	A01745-0 from S VAN BUREN AVE to S LLEWELLYN AVE - 81046	1
2026	A01824-0 from WENTWORTH ST to W 12TH ST - 76708	1
2026	A01883-0 from A01880 to W CLARENDON DR - 81803	1
2026	A02423-0 from SHELMIRE DR to S LLEWELLYN AVE - 79124	1
2026	A02581-0 from S CLINTON AVE to BALBOA DR - 81065	1
2026	A02836-0 from FORT WORTH AVE to BREEZE ST - 81020	1
2026	A11851-0 from A01960 to BRANDON ST - 77175	1
2026	A18204-0 from W JEFFERSON BLVD to SUNSET AVE - 82122	1
2026	A00281-0 from ROSEWOOD AVE to EOP - 74891	2
2026	A00301-0 from THURSTON DR to DENTON DR - 80062	2
2026	A00322-0 from HURON DR to EOP - 74024	2
2026	A00544-0 from ASHBY ST to N CARROLL AVE - 74469	2
2026	A02954-0 from WREN WAY to WENONAH DR - 73471	2
2026	A07539-0 from NEWCOMBE DR to EOP - 72338	2
2026	A11177-0 from FAIRVIEW AVE to WINSLOW AVE - 79503	2
2026	A11450-0 from SANTA GARZA DR to MOTLEY DR - 73547	2
2026	A17759-0 from RANDALL ST to EOP - 81494	2
2026	A17771-0 from S CROWDUS ST to S MALCOLM X BLVD - 80599	2
2026	A17783-0 from CANTON ST to CADIZ ST - 80605	2
2026	A17793-0 from WOOD ST to YOUNG ST - 74963	2
2026	A18502-0 from ROSS AVE to A11932 - 44881	2
2026	A05963-0 from KNOXVILLE ST to WESTERN PARK DR - 81599	3
2026	A06076-0 from GIBBS WILLIAMS RD to GIBBS WILLIAMS RD - 76070	3
2026	A06094-0 from A06095 to BOULDER DR - 78222	3
2026	A06244-0 from A11414 to SEA ISLAND DR - 79283	3
2026	A06448-0 from EMHOUSE ST to W CHERRY POINT DR - 81363	3
2026	A11021-0 from BRIDLE WOOD DR to BRIARGLEN DR - 77858	3
2026	A11683-0 from A11682 to A11688 - 78315	3
2026	A02462-0 from S EDGEFIELD AVE to S POLK ST - 76055	4
2026	A04393-0 from SUNNYVALE ST to TACOMA ST - 81381	4
2026	A06358-0 from S POLK ST to GLEN OAKS BLVD - 78287	4
2026	A10907-0 from MODREE AVE to MARJORIE AVE - 78154	4
2026	A11507-0 from A02040 to E LOUISIANA AVE - 75887	4
2026	A11817-0 from EISENHOWER DR to W SANER AVE - 79478	4
2026	A11887-0 from BRIGHTSIDE AVE to E SANER AVE - 80918	4
2026	A04321-0 from N JIM MILLER RD to URBAN AVE - 74279	5
2026	A04536-0 from RICARDO DR to JENNIE LEE LN - 75679	5
2026	A04577-0 from BRUTON RD to MACK LN - 75739	5
2026	A04728-0 from WALLACE ST to EMBASSY ST - 76832	5
2026	A04786-0 from N PRAIRIE CREEK RD to RIVERWAY DR - 79430	5
2026	A06938-0 from N MASTERS DR to A06939 - 76547	5
2026	A10923-0 from TOULON LN to MCCUTCHEON LN - 69980	5

City of Dallas Five-Year Infrastructure Management Program (IMP) FY 2024 - FY 2028

Appendix E

Unimproved Alley Listing (continued)

Plan Year	Alley Number and Address	GIS Council District
2026	A02912-0 from BRISTOL AVE to EOP - 73241	6
2026	A02982-0 from TIMBERLINE DR to KENDALE DR - 73036	6
2026	A02985-0 from TIMBERLINE DR to A02986 - 73052	6
2026	A05821-0 from HARWICH DR to DALE CREST DR - 70435	6
2026	A05870-0 from A05872 to A05871 - 72973	6
2026	A05888-0 from EL CENTRO DR to LARGA DR - 72736	6
2026	A05899-0 from EL CENTRO DR to LARGA DR - 70229	6
2026	A11133-0 from VALLEY RIDGE RD to SEGUIN DR - 72446	6
2026	A11167-0 from A11166 to TALISMAN DR - 68971	6
2026	A01197-0 from COLONIAL AVE to A11334 - 81792	7
2026	A01269-0 from ATLANTA ST to A01274 - 75411	7
2026	A01273-0 from EDGEWOOD ST to EOP - 75724	7
2026	A04206-0 from PARKDALE DR to FAIRWAY AVE - 80668	7
2026	A07345-0 from BRETSHIRE DR to RIPPLEWOOD DR - 74733	7
2026	A10071-0 from WOODLEAF DR to SAWTOOTH OAK DR - 75561	7
2026	A11828-0 from SAWTOOTH OAK DR to SAND SPRINGS AVE - 75546	7
2026	A06524-0 from CLEARDALE DR to EDGEDALE DR - 77654	8
2026	A06691-0 from ALLEGRO DR to FIREBIRD DR - 78761	8
2026	A06722-0 from LONGBRANCH LN to WHITESTAR LN - 77939	8
2026	A09898-0 from FOREST PKWY to PACESETTER DR - 80522	8
2026	A09927-0 from LA GRANGE DR to BONNIE VIEW RD - 76151	8
2026	A17830-0 from KAHN ST to EOP - 78498	8
2026	A17916-0 from A17915 to S NASSAU CIR - 81693	8
2026	A03960-0 from EOP to HILLBROOK ST - 72344	9
2026	A04047-0 from LAKELAND DR to EOP - 72356	9
2026	A04108-0 from TAVAROS AVE to SANFORD AVE - 74440	9
2026	A07784-0 from ODETTE AVE to EOP - 73295	9
2026	A07848-0 from MAYHEW DR to A07849 - 73411	9
2026	A07860-0 from MANDALAY DR to COTILLION DR - 73985	9
2026	A07889-0 from JOAQUIN DR to SHILOH RD - 70497	9
2026	A07925-0 from ITASCA DR to A07926 - 79542	9
2026	A07926-0 from A07927 to RUIDOSA AVE - 73315	9
2026	A11728-0 from A00002 to W LAWATHER DR - 81756	9
2026	A18318-0 from ANGORA ST to EOP - 84138	9
2026	A03354-0 from TOBIAN ST to CAMPANELLA DR - 71023	10
2026	A03399-0 from LANDA LN to SHEPHERD RD - 71259	10
2026	A03414-0 from A11599 to CLEARWATER DR - 81822	10
2026	A03529-0 from WINDY CREST DR to A03533 - 71268	10
2026	A03601-0 from A03603 to A03600 - 72221	10
2026	A08436-0 from LYNBROOK DR to PLANO RD - 72197	10
2026	A08493-0 from LANSHIRE DR to PLANO RD - 72676	10
2026	A10105-0 from A10103 to A10106 - 70939	10

City of Dallas Five-Year Infrastructure Management Program (IMP) FY 2024 - FY 2028

Appendix E

Unimproved Alley Listing (continued)

Plan Year	Alley Number and Address	GIS Council District
2026	A08765-0 from ROYAL LN to A08757 - 72007	11
2026	A08857-0 from CRIM DR to EOP - 69884	11
2026	A09181-0 from SPRING CREEK RD to A09180 - 70780	11
2026	A09661-0 from A09659 to MCKAMY BLVD - 69663	12
2026	A10668-0 from CUPERTINO TRL to BENTWOOD TRL - 69143	12
2026	A10696-0 from A10690 to BENTWOOD TRL - 69115	12
2026	A00390-0 from HOLLAND AVE to BORDEAUX AVE - 73845	13
2026	A03007-0 from WESTCHESTER DR to KATE ST - 72854	13
2026	A03034-0 from DEVONSHIRE DR to PRESTON PARK DR - 80091	13
2026	A03336-0 from HILLCREST RD to AIRLINE RD - 72300	13
2026	A05111-0 from ROYAL COVE DR to A05112 - 71818	13
2026	A05511-0 from COX LN to A05512 - 84167	13
2026	A11360-0 from HILLCREST RD to THACKERY ST - 72093	13
2026	A18176-0 from LOMO ALTO DR to EOP - 80630	13
2026	A18354-0 from A05795 to EOP - 72489	13
2026	A00366-0 from CONGRESS AVE to DICKASON AVE - 80115	14
2026	A00476-0 from RAWLINS ST to LEMMON AVE - 74773	14
2026	A00563-0 from N HENDERSON AVE to N GARRETT AVE - 74584	14
2026	A00643-0 from SEARS ST to A11789 - 74734	14
2026	A00827-0 from N MUNGER BLVD to N HENDERSON AVE - 79515	14
2026	A00831-0 from N COLLETT AVE to N MUNGER BLVD - 84279	14
2026	A11907-0 from FAIRMOUNT ST to LEONARD ST - 80626	14
2027	A01394-0 from W COLORADO BLVD to N MADISON AVE - 75611	1
2027	A01458-0 from TURNER AVE to SYLVAN AVE - 75494	1
2027	A01572-0 from W DAVIS ST to W 7TH ST - 81010	1
2027	A01761-0 from S LLEWELLYN AVE to EOP - 77007	1
2027	A01882-0 from A01881 to W CLARENDON DR - 75860	1
2027	A01952-0 from A11850 to EMMETT ST - 80012	1
2027	A06033-0 from A06032 to S FRANKLIN ST - 77410	1
2027	A17669-0 from E 7TH ST to EOP - 76616	1
2027	A00342-0 from HUDNALL ST to EOP - 74597	2
2027	A00525-0 from A00525 to CALVIN ST - 74770	2
2027	A00922-0 from N FITZHUGH AVE to BENNETT AVE - 79669	2
2027	A01012-0 from N HILL AVE to N HASKELL AVE - 80595	2
2027	A01041-0 from S ST MARY AVE to S MUNGER BLVD - 75267	2
2027	A01046-0 from S MUNGER BLVD to WINSLETT DR - 79508	2
2027	A01104-0 from CALDWELL AVE to S FITZHUGH AVE - 74500	2
2027	A02951-0 from LINNET LN to THEDFORD AVE - 73474	2
2027	A07245-0 from CREEKWOOD DR to FERGUSON RD - 77682	2
2027	A11932-0 from A18502 to N PRAIRIE AVE - 81966	2
2027	A06013-0 from LARUE ST to S COCKRELL HILL RD - 80501	3
2027	A06034-0 from CHALMERS ST to S FRANKLIN ST - 79150	3
2027	A06038-0 from A06037 to GLENFIELD AVE - 75922	3
2027	A06045-0 from BURGOYNE ST to EOP - 78017	3
2027	A06286-0 from A06287 to LAKE PLACID DR - 78233	3

City of Dallas Five-Year Infrastructure Management Program (IMP) FY 2024 - FY 2028

Appendix E

Unimproved Alley Listing (continued)

Plan Year	Alley Number and Address	GIS Council District
2027	A09804-0 from A09803 to FLORINA PKWY - 78863	3
2027	A11022-0 from KIESTRIDGE DR to KIEST KNOLL DR - 75903	3
2027	A11676-0 from WAYLAND DR to A06079 - 78141	3
2027	A11685-0 from A11686 to A11684 - 78306	3
2027	A17579-0 from EOP to S FRANKLIN ST - 75924	3
2027	A02127-0 from E ELMORE AVE to E HOBSON AVE - 84270	4
2027	A02131-0 from E ELMORE AVE to E HOBSON AVE - 77860	4
2027	A02144-0 from E BROWNLEE AVE to E MCVEY AVE - 77902	4
2027	A02151-0 from E SANER AVE to E BROWNLEE AVE - 77981	4
2027	A02218-0 from GARZA AVE to FORDHAM RD - 76074	4
2027	A02240-0 from ANN ARBOR AVE to NEPTUNE RD - 75939	4
2027	A02339-0 from S POLK RAMP to TARRYALL DR - 78379	4
2027	A02346-0 from A02344 to MORNING DEW TRL - 78615	4
2027	A02380-0 from HANGING CLIFF DR to W FIVE MILE PKWY - 78619	4
2027	A02557-0 from A02555 to S POLK ST - 77978	4
2027	A06300-0 from A06298 to A06297 - 78437	4
2027	A04225-0 from LASCA ST to HILLTOP ST - 80692	5
2027	A04299-0 from A04228 to EOP - 79730	5
2027	A04310-0 from A04239 to GLOVER PASS - 75413	5
2027	A04659-0 from BRUTON RD to TILLMAN ST - 75806	5
2027	A04670-0 from TILLMAN ST to UMPHRESS RD - 76681	5
2027	A04686-0 from ST REGIS DR to SECO BLVD - 76744	5
2027	A04788-0 from N PRAIRIE CREEK RD to RIVERWAY DR - 79431	5
2027	A06923-0 from NEW HAVEN DR to CHELMSFORD DR - 76473	5
2027	A06989-0 from A06988 to LIMESTONE DR - 75819	5
2027	A17880-0 from LAKE JUNE RD to SARAH LEE DR - 73741	5
2027	A02922-0 from ROPER ST to BRISTOL AVE - 72764	6
2027	A02996-0 from LARGA DR to GERALDINE DR - 72859	6
2027	A04962-0 from ROCKDALE DR to VALLEY RIDGE RD - 71678	6
2027	A04963-0 from COPPEDGE LN to A04964 - 81751	6
2027	A05007-0 from MARSH LN to MIXON DR - 70228	6
2027	A05849-0 from WITHAM ST to CONSTANCE ST - 72390	6
2027	A17576-0 from NOMAS ST to PUEBLO ST - 74955	6
2027	A01157-0 from ASH LN to A01168 - 73647	7
2027	A01199-0 from A01198 to S HARWOOD ST - 75422	7
2027	A01225-0 from SOUTH BLVD to MARTIN LUTHER KING JR BLVD - 75533	7
2027	A01240-0 from CLEVELAND ST to A01241 - 76274	7
2027	A01294-0 from MYRTLE ST to S MALCOLM X BLVD - 80462	7
2027	A04262-0 from MENGER AVE to HOLLIS AVE - 75393	7
2027	A07147-0 from MOBERLY LN to OLSON DR - 74950	7
2027	A07260-0 from CHART DR to FERGUSON RD - 74789	7
2027	A07415-0 from A07454 to A07417 - 74659	7
2027	A11189-0 from ASH LN to EOP - 80711	7

City of Dallas Five-Year Infrastructure Management Program (IMP) FY 2024 - FY 2028

Appendix E

Unimproved Alley Listing (continued)

Plan Year	Alley Number and Address	GIS Council District
2027	A04427-0 from CORRIGAN CT to BONNIE VIEW RD - 78387	8
2027	A04429-0 from SOUTHWICK DR to BONNIE VIEW RD - 75969	8
2027	A06701-0 from A06699 to HIGHLAND WOODS DR - 78687	8
2027	A06723-0 from A06722 to A06725 - 77969	8
2027	A06727-0 from A06726 to A06729 - 77972	8
2027	A06757-0 from BURROAKS CIR to REALOAKS DR - 81877	8
2027	A09994-0 from BARABOO DR to FLAGSTAFF DR - 79693	8
2027	A18426-0 from HORIZON HILLS DR to QUIETWOOD DR - 103711	8
2027	A18509-0 from EOP to EOP - 119635	8
2027	A18511-0 from EOP to EOP - 119636	8
2027	A03457-0 from WAKEFIELD ST to LARMANDA ST - 80386	9
2027	A04041-0 from TAVAROS AVE to OCALLA AVE - 74096	9
2027	A04109-0 from TAVAROS AVE to SANFORD AVE - 72373	9
2027	A04114-0 from TAVAROS AVE to SANFORD AVE - 77684	9
2027	A07872-0 from SHILOH RD to A07871 - 73262	9
2027	A07879-0 from JOAQUIN DR to EL CAPITAN DR - 73113	9
2027	A07895-0 from SHILOH RD to A07893 - 72808	9
2027	A08515-0 from PANDORA DR to JUPITER RD - 72531	9
2027	A11454-0 from JOAQUIN DR to SHILOH RD - 73182	9
2027	A11627-0 from GARLAND RD to A08179 - 73355	9
2027	A03352-0 from OBERLIN DR to A03354 - 71024	10
2027	A03378-0 from TOBIAN ST to TOWNS ST - 71041	10
2027	A03429-0 from STILLWATER CIR to A03428 - 71621	10
2027	A08419-0 from A08418 to SHOREVIEW RD - 70199	10
2027	A08464-0 from LEASIDE DR to LIPTONSHIRE DR - 72408	10
2027	A08480-0 from LEASIDE DR to LIPTONSHIRE DR - 71680	10
2027	A08511-0 from LOCKYER DR to E NORTHWEST PKWY - 70220	10
2027	A08701-0 from ESTATE LN to FERNDAL RD - 72193	10
2027	A08858-0 from CRIM DR to EOP - 70715	11
2027	A08953-0 from W RICKS CIR to A18155 - 81625	11
2027	A08963-0 from EASTVIEW CIR to HILLCREST RD - 71614	11
2027	A09257-0 from A09260 to SPRING CREEK RD - 81532	11
2027	A10408-0 from HOLLOW OAK DR to HOLLOW OAK DR - 69445	12
2027	A11722-0 from EOP to DUFFIELD DR - 69608	12
2027	A03069-0 from LINWOOD AVE to TRAVIDA ST - 81416	13
2027	A03104-0 from WELCH RD to A11701 - 76208	13
2027	A05795-0 from A18354 to EOP - 71651	13
2027	A09066-0 from BUSHIRE DR to WELCH RD - 71463	13
2027	A11364-0 from TULANE ST to TIBBS ST - 72139	13
2027	A00159-0 from DELMAR AVE to EOP - 73528	14
2027	A00406-0 from A11753 to OAK LAWN AVE - 74444	14
2027	A00465-0 from REAGAN ST to OAK LAWN AVE - 74735	14
2027	A00605-0 from MCMILLAN AVE to GREENVILLE AVE - 73615	14
2027	A00610-0 from GREENVILLE AVE to A11787 - 74603	14

City of Dallas Five-Year Infrastructure Management Program (IMP) FY 2024 - FY 2028

Appendix E

Unimproved Alley Listing (continued)

Plan Year	Alley Number and Address	GIS Council District
2027	A00652-0 from CONCHO ST to SKILLMAN ST - 74408	14
2027	A00814-0 from N BEACON ST to N FULTON ST - 74464	14
2027	A00864-0 from A00863 to JUNIUS ST - 80127	14
2027	A11767-0 from ELIZABETH ST to A00485 - 81776	14
2027	A17796-0 from EOP to S PEARL EXPY - 74327	14
2028	A00991-0 from SABINE ST to A01010 - 81209	1
2028	A01002-0 from N BECKLEY AVE to N CRAWFORD ST - 79727	1
2028	A01006-0 from N PATTON AVE to N DENVER ST - 76617	1
2028	A01570-0 from W 7TH ST to W 8TH ST - 81014	1
2028	A01641-0 from E 8TH ST to E 9TH ST - 76415	1
2028	A01646-0 from E 11TH ST to E 12TH ST - 81084	1
2028	A01758-0 from N PATTON AVE to A01650 - 79526	1
2028	A01783-0 from W 12TH ST to W BROOKLYN AVE - 79089	1
2028	A02588-0 from NEWPORT AVE to S CLINTON AVE - 75871	1
2028	A02681-0 from S RAVINIA DR to PIERCE ST - 81052	1
2028	A02781-0 from MT ARARAT ST to N ALBROOK ST - 79168	1
2028	A00326-0 from HURON DR to A00327 - 74082	2
2028	A01040-0 from S MUNGER BLVD to S FITZHUGH AVE - 80894	2
2028	A01053-0 from S HENDERSON AVE to FAIRVIEW AVE - 79505	2
2028	A01066-0 from OWENWOOD AVE to ST CHARLES AVE - 80701	2
2028	A07492-0 from CREST RIDGE DR to FERN DR - 73891	2
2028	A07726-0 from TELLERSON AVE to A07725 - 72364	2
2028	A17767-0 from BENSON ST to WILLOW ST - 74313	2
2028	A06048-0 from KIEST KNOLL DR to KIESTRIDGE DR - 75908	3
2028	A06106-0 from A06104 to W KIEST BLVD - 78125	3
2028	A06573-0 from ROCKY RIDGE RD to A06574 - 78671	3
2028	A06582-0 from HILLVALE DR to EOP - 78716	3
2028	A09778-0 from A09779 to KIESTRIDGE DR - 81486	3
2028	A09779-0 from A17555 to KIESTRIDGE DR - 81740	3
2028	A09779-0 from KIEST VALLEY PKWY to A17555 - 81741	3
2028	A09869-0 from WHITE ASH RD to SOPHORA CIR - 79047	3
2028	A11687-0 from RHAPSODY LN to A11686 - 78303	3
2028	A02065-0 from SUSSEX AVE to DANUBE DR - 75882	4
2028	A02085-0 from S DENLEY DR to S CORINTH ST RD - 80177	4
2028	A02167-0 from TOLUCA AVE to S BECKLEY AVE - 79479	4
2028	A02413-0 from BROOKHAVEN DR to EOP - 77357	4
2028	A02488-0 from RUGGED DR to TENNESSEE AVE - 77826	4
2028	A04493-0 from JENNINGS AVE to CARDINAL DR - 81385	4
2028	A04254-0 from BATES ST to SCYENE RD - 79585	5
2028	A04523-0 from ASTORIA DR to EOP - 74970	5
2028	A04585-0 from VALLEJO DR to QUINTO DR - 81340	5
2028	A04600-0 from DAINGERFIELD DR to A04601 - 75683	5
2028	A04653-0 from ORMOND DR to PRICHARD LN - 79343	5
2028	A06863-0 from N PLEASANT WOODS DR to CHEYENNE RD - 79439	5
2028	A11800-0 from A04886 to EOP - 77143	5
2028	A18396-0 from A04894 to EOP - 101287	5

City of Dallas Five-Year Infrastructure Management Program (IMP) FY 2024 - FY 2028

Appendix E

Unimproved Alley Listing (continued)

Plan Year	Alley Number and Address	GIS Council District
2028	A02977-0 from A02978 to TIMBERLINE DR - 72899	6
2028	A05878-0 from MARSH LN to EL CENTRO DR - 72650	6
2028	A05895-0 from EL CENTRO DR to LARGA DR - 81442	6
2028	A05897-0 from MARSH LN to EL CENTRO DR - 81441	6
2028	A11121-0 from MARSH LN to JUNIPER DR - 72382	6
2028	A01208-0 from S CENTRAL SERV W to S HARWOOD ST - 75271	7
2028	A01210-0 from WARREN AVE to A11336 - 75571	7
2028	A01247-0 from LENWAY ST to A11968 - 81794	7
2028	A01254-0 from MEYERS ST to MEADOW ST - 80702	7
2028	A01262-0 from JEFFRIES ST to MEYERS ST - 75008	7
2028	A01307-0 from LATIMER ST to ATLANTA ST - 75476	7
2028	A01316-0 from BERTRAND AVE to YORK ST - 74923	7
2028	A01337-0 from LENWAY ST to COOPER ST - 75576	7
2028	A01339-0 from COOPER ST to METROPOLITAN AVE - 75479	7
2028	A01340-0 from METROPOLITAN AVE to EOP - 75620	7
2028	A01350-0 from MARBURG ST to BANNOCK AVE - 75718	7
2028	A01357-0 from STONEMAN ST to MARBURG ST - 76393	7
2028	A01359-0 from A01358 to STONEMAN ST - 75713	7
2028	A01363-0 from POPLAR ST to PINE ST - 70846	7
2028	A01367-0 from C F HAWN SERV S to HAVEN ST - 80481	7
2028	A07177-0 from HUNNICUT RD to FORNEY RD - 79209	7
2028	A07256-0 from A07257 to LAKELAND DR - 74749	7
2028	A06690-0 from DUET DR to POSTGLEN DR - 79700	8
2028	A06704-0 from A06703 to PERSIMMON RD - 80840	8
2028	A06725-0 from LONGBRANCH LN to WHITESTAR LN - 77971	8
2028	A06729-0 from WHITESTAR LN to ANCHORAGE CIR - 80162	8
2028	A06735-0 from A06736 to A06737 - 77100	8
2028	A09940-0 from PEBBLESHORES DR to STRAWBERRY TRL - 78784	8
2028	A09954-0 from WILD HONEY DR to MCLARTY DR - 80532	8
2028	A10004-0 from CROSSWOOD LN to A10005 - 78283	8
2028	A03463-0 from LARMANDA ST to A03462 - 80384	9
2028	A03904-0 from BRENNANS DR to A03903 - 76947	9
2028	A04102-0 from OCALLA AVE to TAVAROS AVE - 74120	9
2028	A04131-0 from A04128 to PEAVY RD - 79245	9
2028	A04131-0 from A04130 to A04128 - 73973	9
2028	A04131-0 from A04130 to SYLVANIA DR - 77755	9
2028	A04144-0 from WHITEHAVEN DR to EOP - 73361	9
2028	A07628-0 from MAYHEW DR to COTILLION DR - 73808	9
2028	A08179-0 from EASTON RD to A11627 - 73388	9
2028	A08183-0 from EASTON RD to CENTERVILLE RD - 69934	9
2028	A08193-0 from BARONNE CIR to EASTON RD - 73024	9

City of Dallas Five-Year Infrastructure Management Program (IMP) FY 2024 - FY 2028

Appendix E

Unimproved Alley Listing (continued)

Plan Year	Alley Number and Address	GIS Council District
2028	A03648-0 from BLESSINGTON DR to TORY SOUND DR - 71941	10
2028	A08426-0 from A08427 to CHURCH RD - 72120	10
2028	A08645-0 from MEADOWHILL DR to EOP - 72292	10
2028	A09162-0 from ALTO CARO DR to A11467 - 81948	11
2028	A09235-0 from BERRY TRL to CYPRESS HILLS DR - 70643	11
2028	A09288-0 from KINGSTREE DR to ROUNDROCK RD - 81531	11
2028	A09634-0 from DUNDRENNAN LN to LOCH MAREE LN - 69659	12
2028	A10722-0 from A10723 to HARBOR TOWN DR - 69611	12
2028	A03090-0 from MANCHESTER DR to MIDWAY RD - 80046	13
2028	A03108-0 from A03106 to WELCH RD - 81557	13
2028	A03110-0 from WELCH RD to LENNOX LN - 80436	13
2028	A03320-0 from DARTWOOD LN to LUPTON CIR - 71686	13
2028	A03331-0 from LANE PARK CT to LANE PARK DR - 72543	13
2028	A03713-0 from A03712 to SLOPES DR - 72996	13
2028	A05263-0 from CRESTLINE AVE to A05265 - 71242	13
2028	A05642-0 from A05642 to ROYAL LN - 72021	13
2028	A05689-0 from PENSIVE DR to DALE CREST DR - 79973	13
2028	A11701-0 from MIDWAY RD to A03104 - 71981	13
2028	A00049-0 from LOVING AVE to WEST SHORE DR - 74709	14
2028	A00361-0 from BROWN ST to CONGRESS AVE - 80109	14
2028	A00426-0 from HAWTHORNE AVE to PRESCOTT AVE - 81129	14
2028	A00455-0 from A11919 to KNIGHT ST - 80113	14
2028	A00645-0 from DELMAR AVE to CONCHO ST - 74143	14
2028	A00686-0 from SKILLMAN ST to CECILLE ST - 79638	14
2028	A00712-0 from BRYAN PKWY to ORAM ST - 84203	14
2028	A00801-0 from N GLASGOW DR to EOP - 74803	14
2028	A00805-0 from N BEACON ST to N FULTON ST - 80747	14
2028	A11919-0 from THROCKMORTON ST to A00455 - 81963	14
2028	A17765-0 from EOP to N GOOD LATIMER EXPY - 74307	14
2028	A18043-0 from RIDGEWAY ST to ABRAMS RD - 75113	14

City of Dallas Five-Year Infrastructure Management Program (IMP) FY 2024 - FY 2028

Appendix F

Bridge Listing

Bridge Maintenance Program for FY 2024-FY2028

Note: Bridge projects candidates to consider during the upcoming 5 years are provided in this listing to achieve within the whole duration of the program. Candidates might get updated with the release of the TXDOT Bridge inspections every two years.

Bridge ID	Facility Carried	Crosses	GIS Council District
1805709J3480009	Jefferson Blvd	Coombs Creek	1
180570000808030	W Davis Street	Coombs Creek	1
1805709H0900020	HAMPTON RD	TRINITY RIVER TRIB	1
1805709R2690001	REUNION BLVD W	DART	2
1805709K1000001	KELLY AVENUE	HARWOOD STREET	2
1805709L5010008	Lemmon Avenue SB	Bachman Creek	2
1805709C6210001	S Austin St	Corinth Street	2
1805709K2550004	KIEST BLVD WB	FIVE MILE CREEK	3
1805709P4500001	PIERCE ST	FIVE MILE CREEK	3
1805709K2550002	KIEST BLVD EB	FIVE MILE CREEK	3
1805709W8770001	WYOMING ST	FIVE MILE CREEK TRIB	3
1805709F7610002	SE 14 ST	COTTONWOOD CREEK	3
1805709K2550003	KIEST BLVD WB	FIVE MILE CREEK	3
1805709C0520022	Camp Wisdom Rd	Mountain Creek	3
1805709C4950003	Cockrell Hill NB	Five Mile Creek Trib	3
1805709C4950003	Cockrell Hill NB	Five Mile Creek Trib	3
1805709H8220003	Houston School Rd	Ricketts Branch	3
1805709M1900002/ 1805709M1900005	S MARSALIS AVE	ZOO ACCESS RD	4
1805709C6240001	N Corinth Street	Trinity River	4
1805709M1900001	S MARSALIS AVE NB	CEDAR CK/CLARENDON	4
1805709M5880018	Military Pkwy	UP Railroad	5
1805709M5880019	Military Pkwy	Lawnview Ave	5
1805709B8240004	Bruton Rd EB	Trib of White Rock Creek	5
1805709B8240006	Bruton Rd EB	Trib of White Rock Creek	5
1805709B8240005	Bruton Rd WB	Trib of White Rock Creek	5
1805709B8240007	Bruton Rd WB	Trib of White Rock Creek	5
1805709B8240008	Bruton Rd EB	Trib of White Rock Creek	5
1805709B8240009	Bruton Rd WB	DART RR	5
1805709B8240010	Bruton Rd EB	DART RR	5
1805709E3640001	Elam Rd	Elam Creek	5
1805709L1220003	Lake June Rd	Elam Creek	5
1805709P7020004	Prairie Creek Rd	Prairie Creek	5

City of Dallas Five-Year Infrastructure Management Program (IMP) FY 2024 - FY 2028

Appendix F

Bridge Listing

Bridge ID	Facility Carried	Crosses	GIS Council District
1805709H1920015	HARRY HINES BLVD	BACHMAN CREEK	6
1805709L7080004	LOMBARDY LANE	JOES CREEK	6
180570019607108	Woodall Rodgers Fwy	Trinity River	6
180570019606207	Harry Hines Blvd SB	Joes Creek	6
180570019606208	Harry Hines Blvd NB	Joes Creek	6
1805709S0870001	SANDY LAKE	ELM FORK TRINITY	6
1805709I3600001	MARKET CENTER NB	TURTLE CREEK	6
1805709O1190004	OAK LAWN AVE NB	TURTLE CREEK	6
1805709S3000001	SHADY TRAIL	DANIELS CREEK	6
1805709W4970005	Wildwood Dr	Elm Fork Trinity River	6
1805709H0300001	HALE ST	CHALK HILL CREEK	6
1805709I3600002	MARKET CENTER SB	TURTLE CREEK	6
1805709H9000001	Hunnicut Rd	White Rock Creek Trib	7
1805709L3430001	Laughlin Dr	Over Rogers Creek	7
1805709S2340002	2nd Avenue NB	Trib White Rock Creek	7
1805709S2340008	2nd Avenue SB	Trib White Rock Creek	7
1805709S2340010	2nd Ave SB	Tributary of White Rock Creek	7
180570058101106	Great trinity Forest	Trinity River	7
1805709C2050001	Cedar Crest Blvd	S Lamar St & UP RR	7
1805709F8080001	FRANK STREET	PEAKS BRANCH	7
1805709H4740001	Quarter Dr	Ricketts Branch	8
1805709W3760004	Wheatland Rd	Woody Branch	8
1805709C9100001	Clover Hill	HICKORY CREEK	8
1805709C3110001	Chaucer Place	Brooklaw Branch	8
1805709L2350001	LANGDON RD	WHITES BRANCH	8
1805709F4040002	Fireside Dr.	Prairie Creek Trib.	8
1805709C4440001	Cleveland Rd	Floyd Branch	8
1805709D5850005	Dowdy Ferry Rd	Trinity River Relief	8
1805709F4040001	FIRESIDE DR	PRAIRIE CREEK	8
1805709J7870001	JORDAN VALLEY RD	HICKORY CREEK	8
1805709T1680001	Teagarden Rd	Prairie Creek	8
1805709Y3450003	Youngblood Rd	Five Mile Creek Trib	8
1805709L5510001	LIBERTY GROVE RD	Cottonwood Creek	9
180570000902002	Garland Rd (SH 78) EB	White Rock Creek Relief	9
180570000902315	Garland Rd (SH 78) EB	White Rock Creek	9
180570000902324	Garland Rd (SH 78) WB	White Rock Creek Relief	9
1805709L3960002	EAST LAWATHER DR	WHITE ROCK LAKE TRIB	9

City of Dallas Five-Year Infrastructure Management Program (IMP) FY 2024 - FY 2028

Appendix F

Bridge Listing

Bridge ID	Facility Carried	Crosses	GIS Council District
1805709L3970004	WEST LAWTHER DR	WILLIAMSON BRANCH	9
1805709L2650005	La Prada Dr	Long Branch	9
1805709E0960003	Easton Road	Dixon Branch	9
1805709F2520001	Fernald Avenue	Dixon Branch	9
1805709L5510001	Liberty Grove Rd	Cottonwood Creek	9
1805709M6140018	Miller Rd	Lake Ray Hubbard	9
1805709M6760001	E Mockingbird Ln	Fisher Rd & Williamson Creek	9
1805709T7160001	Trammell Dr	Hike & Bike Trail	9
1805709S6490012	Skillman ST SB	Jackson Branch	10
1805709F6680014	Forest Ln	Audelia Branch	10
1805709W0800002	Walnut St	Audelia Branch	10
1805709W0750011	Walnut Hill Ln WB	White Rock Creek Relief	10
1805709F0160021	Royal Ln WB	Jackson Branch	10
1805709K4800005	WALNUT HILL LN	JACKSON BRANCH	10
1805709K4800006	WALNUT HILL LN	DART BLUE LINE	10
1805709S6080005	SPRING VALLEY WB	WHITE ROCK CREEK	11
1805709S6080015	SPRING VALLEY EB	WHITE ROCK CREEK	11
1805709S6080016	SPRING VALLEY WB	WHITE ROCK CREEK Relief	11
1805709H6090004	Hillcrest Road NB	White Rock Creek	11
1805709H6090005	HILLCREST ROAD SB	WHITE ROCK CREEK	11
1805709A2050001	Alexis Drive WB	Kiowa Branch	11
1805709A5430001	Arapaho Road	White Rock Creek	11
1805709B2610037	Belt Line Road	Kiowa Branch	11
1805709K0900001	Keller Springs WB	White Rock Creek	11
1805709B2610026	Belt Line Rd	White Rock Creek	11
1804309F8100001	FRANKFORD ROAD WB	MCKAMY BRANCH	12
1804309F8100002	FRANKFORD ROAD EB	MCKAMY BRANCH	12
1804309H6090004	Hillcrest Ave	East Fork McKamy Branch	12
1804309M2980002	McCallum Blvd EB	East Fork McKamy Branch	12
180430LG1032001	Mapleshade Ln Culvert	Draw	12
1805709A0300010	Abrams Rd SB	White Rock Creek	13
1805709B7950001	BROOKVIEW DR	BACHMAN CREEK	13
1805709L5010007	Lemmon Avenue NB	Bachman Creek	13
1805709M5000003	Merrell Rd	Joes Creek	13
1805709L5010027 1805709L5020001	Lemmon Ave	Turtle Creek	14
1805709B7900001	Brookside Drive	Abandoned RR	14

*City of Dallas Five-Year
Infrastructure Management Program (IMP)
FY 2024 - 2028*