



Communications, Outreach and Marketing
DallasCityNews.net

PRESS RELEASE

FOR IMMEDIATE RELEASE:

8/14/2024

FOR MORE INFORMATION CONTACT:

Blasius Ngwa – Code Compliance
Consumer Health | (214) 671-0766

Area in Dallas to be sprayed for West Nile Virus

Dallas – Mosquito samples in Dallas have tested positive for the West Nile Virus. Weather permitting, the area(s) described below are scheduled for mosquito control spraying between 9 p.m. and 5 a.m. each night from Thursday, August 15th to Friday, August 16th.

Control Area: The area to be sprayed is within an area generally bounded by: 5500 NORTHAVEN (75229) (Council District 13): **FOREST LANE** on the north, **STRAIT LANE** on the west, **NORTHGATE CIRCLE** on the east, and **ROYAL LANE** on the south.

Control Area: The area to be sprayed is within an area generally bounded by: 10100 CHURCH ROAD (75238) (Council District 10): **FERNDAL ROAD** on the north, **DOVE TRAIL CIRCLE** on the west, **VISTADALE DRIVE** on the east, and **WALNUT HILL LANE** on the south.

While the Environmental Protection Agency approves the insecticide for treatment, residents in the above areas should avoid contact with the spray by staying indoors. People inside a vehicle while trucks are actively spraying should remain in their vehicles with the windows up and the air conditioner on until the trucks pass through, and the spray is no longer visible. People who are out during the scheduled spraying time should be alert for trucks and should not follow them. Residents who come into contact with the spray are advised to wash the affected area thoroughly with soap and water. The spray breaks down quickly in the presence of sunlight and has no residual effect.

Protection against mosquito bites

Dallas residents are urged to take precautions against mosquito bites by reducing outdoor activity during the evening and nighttime hours. Residents who are outside during these times should cover their arms and legs and use a mosquito repellent.

Prevent mosquito breeding

Residents should eliminate standing water to prevent mosquito breeding and the spread of West Nile Virus. Breeding places for mosquitoes include swimming pools that are not kept

clean, stagnant ponds, pet watering dishes, birdbaths, potted plants, old tires, empty containers, toys and clogged rain gutters and French drains. Eliminate standing water promptly, as mosquitoes can grow from egg to adult in as little as seven days. Dallas residents may receive free mosquito dunks at Code Compliance Services District Offices while supplies last.

Code District Offices:

3112 Canton St. (Code Administration) O: 214-670-5708
7901 Goforth Rd. (North Central, North East) O: 214-670-9703
2721 Municipal St. (South East) O:214-671-0978
320 East Jefferson Blvd. (Central/South Central) O:214-948-4587
4230 W. Illinois Ave. (South West) O:214-670-6860
9803 Harry Hines Blvd. (North West) O:214-670-9713

To report standing water or mosquito problems Dallas residents should call 3-1-1. To be added to the City of Dallas Do Not Spray list contact 3-1-1. For additional information on mosquito control, visit www.dallascitynews.net/fightthebite.



Comunicaciones, Difusión y Mercadeo
DallasCityNews.net

COMUNICADO DE PRENSA

PARA PUBLICACIÓN INMEDIATA:

14 de agosto 2024

PARA OBTENER MÁS INFORMACIÓN, CONTACTE A:

Blasius Ngwa – Cumplimiento del Código
Salud del Consumidor | (214) 671-0766

Área en Dallas será rociada debido a Virus del Nilo Occidental

Dallas – Las muestras de mosquitos en Dallas han dado positivo al Virus del Nilo Occidental. Si el clima lo permite, las áreas descritas a continuación están programadas para la fumigación para el control de mosquitos entre las 9 p.m. y las 5 a.m. cada noche desde Jueves 15 de agosto al viernes 16 de agosto.

Área de control: El área a rociar se encuentra dentro de un área generalmente delimitada por: cuadra 5500 de NORTHAVEN (75229) (Distrito 13 del Consejo): FOREST LANE en el norte, STRAIT LANE en el oeste, NORTHGATE CIRCLE en el este y ROYAL LANE en el sur.

Área de control: El área a rociar se encuentra dentro de un área generalmente delimitada por: cuadra 10100 de CHURCH ROAD (75238) (Council District 10): FERNDAL ROAD en el norte, DOVE TRAIL CIRCLE en el oeste, VISTADALE DRIVE en el este y WALNUT HILL LANE en el sur.

Si bien la Agencia de Protección Ambiental aprueba el insecticida para el tratamiento, los residentes en las áreas anteriores deben evitar el contacto con el aerosol permaneciendo en el interior. Las personas dentro de un vehículo mientras los camiones están rociando activamente deben permanecer en sus vehículos con las ventanas levantadas y el aire acondicionado encendido hasta que los camiones pasen y el aerosol ya no sea visible. Las personas que están fuera durante el tiempo de fumigación programado deben estar alertas a los camiones y no deben seguirlos. Se aconseja a los residentes que entren en contacto con el aerosol que laven bien el área afectada con agua y jabón. El aerosol se descompone rápidamente en presencia de la luz solar y no tiene ningún efecto residual.

Protección contra picaduras de mosquitos

Se pide a los residentes de Dallas a tomar precauciones contra las picaduras de mosquitos reduciendo la actividad al aire libre durante las horas de la tarde y la noche. Los residentes que están afuera durante estos periodos de tiempo deben cubrirse los brazos y las piernas y usar un repelente de mosquitos.

Prevenir la cría de mosquitos

Los residentes deben eliminar el agua estancada para evitar la reproducción de mosquitos y la propagación del Virus del Nilo Occidental. Los lugares de reproducción para los mosquitos incluyen piscinas que no se mantienen limpias, estanques, recipientes con agua para mascotas, bebederos para pájaros, plantas en macetas, neumáticos viejos, contenedores vacíos, juguetes, canaletas de lluvia obstruidas y desagües franceses. Elimine el agua estancada rápidamente, ya que los mosquitos pueden crecer de huevo a adulto en tan solo siete días. Los residentes de Dallas pueden recibir pastillas gratuitas para mosquitos en las oficinas del distrito de Servicios de Cumplimiento del Código hasta agotar existencias.

Oficinas del distrito de Servicios de Cumplimiento del Código:

3112 Canton St. (Administración del Código) O: 214-670-5708

7901 Goforth Rd. (centro norte, noreste) O: 214-670-9703

2721 Municipal St. (sureste) O:214-671-0978

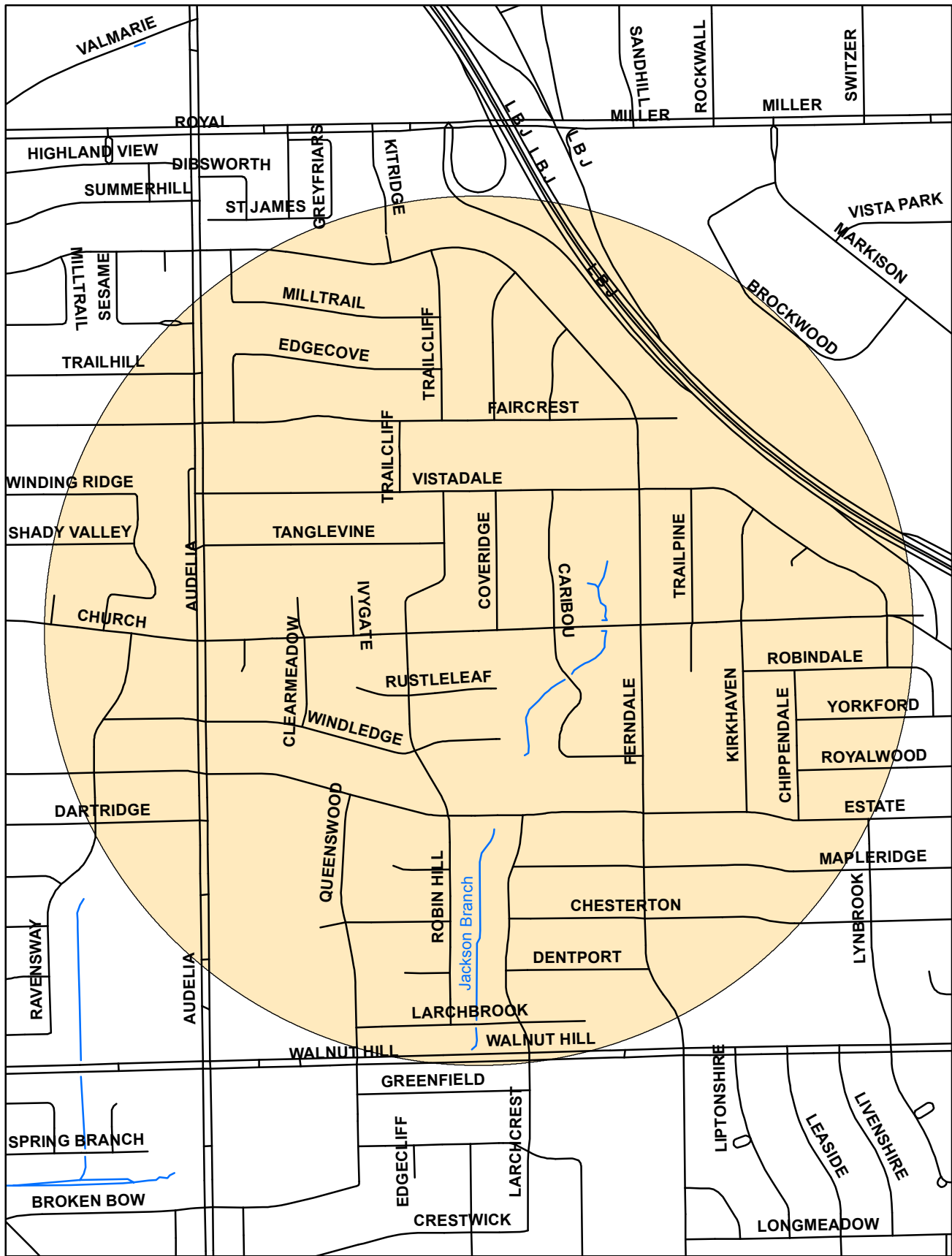
320 East Jefferson Blvd. (central/sur central) O:214-948-4587

4230 W. Illinois Ave. (suroeste) O:214-670-6860

9803 Harry Hines Blvd. (noroeste) O:214-670-9713

Para reportar problemas de agua estancada o mosquitos, los residentes de Dallas deben llamar al 3-1-1. Para ser agregado a la lista de No Rociar de la Ciudad de Dallas, comuníquese con 3-1-1. Para más información sobre el control de mosquitos, visite www.dallascitynews.net/fightthebite.

###




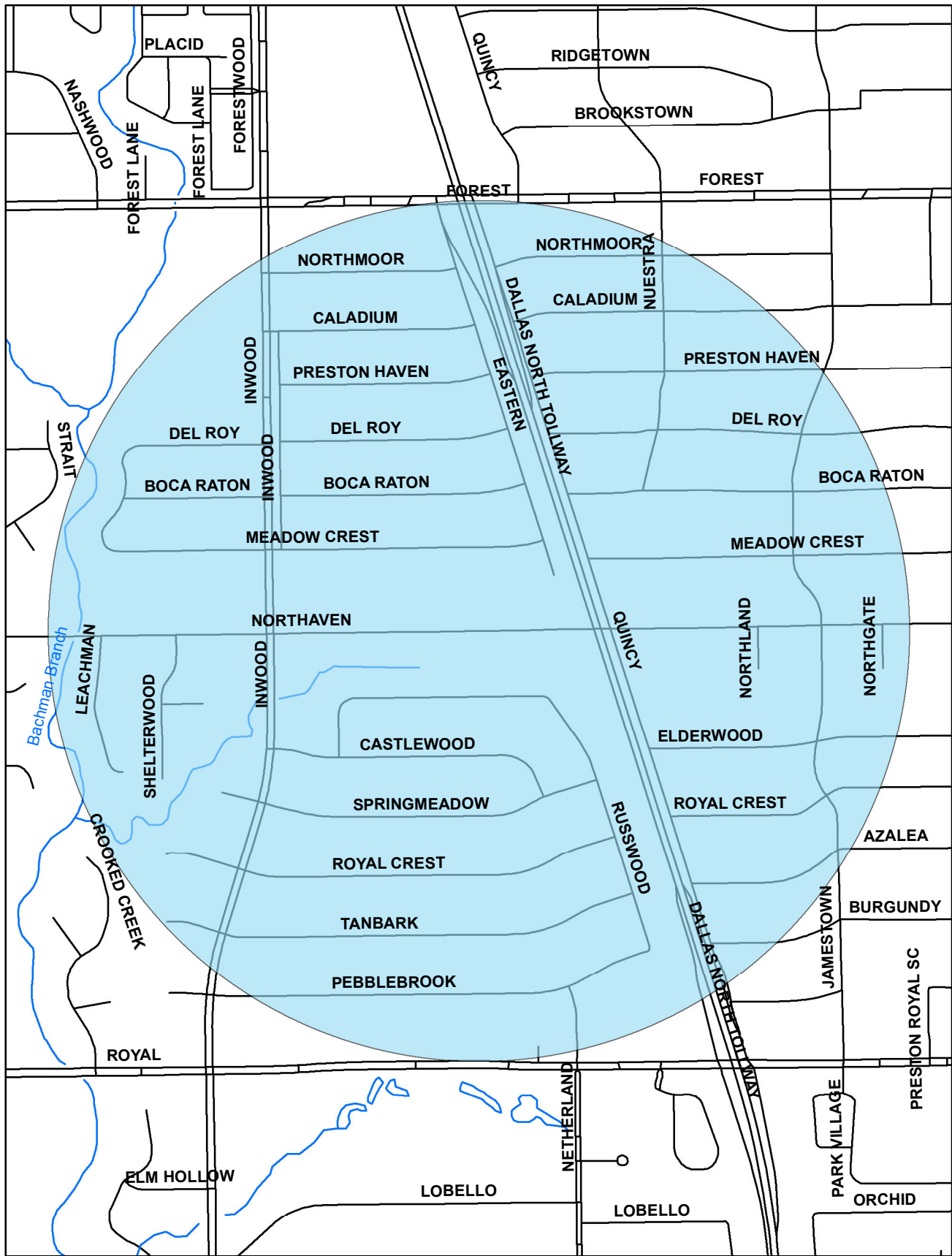
Data Source:
 Roads, Waterways, Lakes, Parks - City of Dallas Enterprise GIS
 Spray Areas - City of Dallas Code Compliance Services

10100 Block of Church

City of Dallas GIS Map Disclaimer:
 The accuracy of this data within this map is not to be taken /used as data produced by a Registered Professional Land Surveyor for the State of Texas.* This product is for informational purposes and may not have been prepared for or be suitable for legal, engineering, or surveying purposes. It does not represent an on-the-ground survey and represents only the approximate relative location of property boundaries. The City of Dallas makes no representation of any kind, including, but not limited to, warranties of merchantability or fitness for a particular purpose or use, nor are any such warranties to be implied with respect to the accuracy information/data presented on this map. Transfer, copies and /or use of information in this map without the presentation of this disclaimer is prohibited. City of Dallas GIS* State of Texas: H.B. 1147 (W. Smith) - 05/27/2011, Effective on 09/01/2011

 1/2 Mile Radius





Data Source:
 Roads, Waterways, Lakes, Parks - City of Dallas Enterprise GIS
 Spray Areas - City of Dallas Code Compliance Services

5500 Block of Northaven

City of Dallas GIS Map Disclaimer:
 The accuracy of this data within this map is not to be taken /used as data produced by a Registered Professional Land Surveyor for the State of Texas.* This product is for informational purposes and may not have been prepared for or be suitable for legal, engineering, or surveying purposes. It does not represent an on-the-ground survey and represents only the approximate relative location of property boundaries. The City of Dallas makes no representation of any kind, including, but not limited to, warranties of merchantability or fitness for a particular purpose or use, nor are any such warranties to be implied with respect to the accuracy information/data presented on this map. Transfer, copies and/or use of information in this map without the presentation of this disclaimer is prohibited. City of Dallas GIS* State of Texas: H.B. 1147 (W. Smith) - 05/27/2011, Effective on 09/01/2011

 1/2 Mile Radius

